REFERENCE: FILE NO. DASZ 6/96

THE CITY OF WINNIPEG

BY-LAW NO. 8102/2002

A By-law of THE CITY OF WINNIPEG to approve a Plan of Subdivision and to amend Zoning By-law No. 6400/94 for the enactment of a zoning change on land located on the northeast corner of Furby Street and Cornish Avenue in the CITY CENTRE COMMUNITY.

THE CITY OF WINNIPEG in Council assembled, enacts as follows:

PLAN OF SUBDIVISION

1. Pursuant to Section 620 of The City of Winnipeg Act,

the plan of subdivision shown below is hereby approved for preparation as a legal plan of subdivision by a Manitoba Land Surveyor and registration in the Winnipeg Land Titles Office with such minor changes as may be required for that purpose.

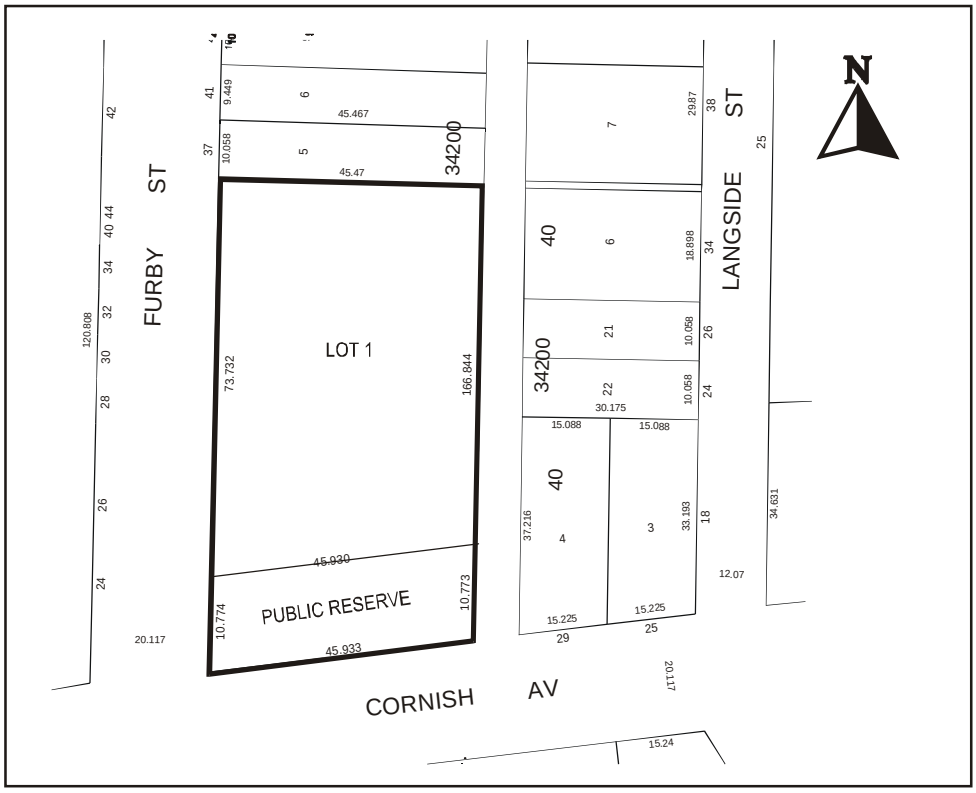

ZONING

2. By-law No. 6400/94, as amended, is hereby further amended by adding thereto after subsection A20 (334) the following:

"(335) (a) Notwithstanding anything elsewhere contained in this By-law or shown on the District Map the lands outlined on the Plan included in Clause (b) of this subsection and designated thereon as "PR1" are hereby zoned as a "PR1" Parks and Recreation District and the District Map shall hereafter be read and construed as shown on that Plan; and

(b) The zoning district and zoning district boundaries referred to in clause (a) of this subsection are hereby located as shown on the Plan below."

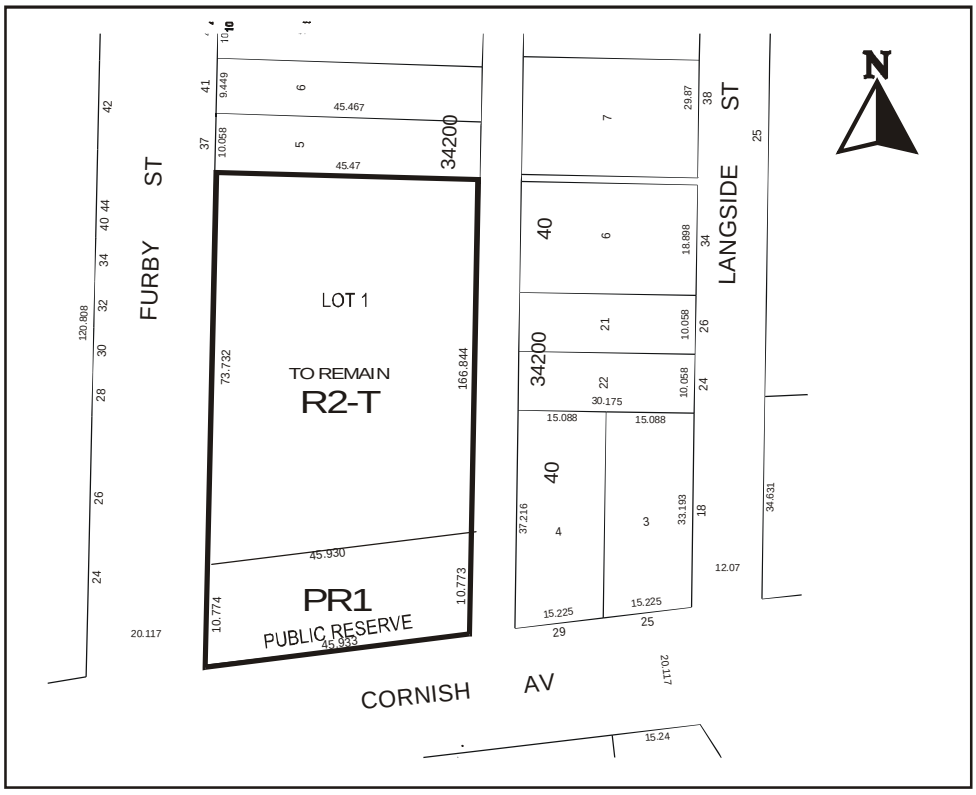

ENACTMENT

3. Section 2 of this By-law shall come into force and effect upon registration in the Winnipeg Land Titles Office of the plan of subdivision approved by Section 1 of this By-law.

DONE AND PASSED in Council assembled this.....day of ..... A.D. 20 .....

.....
Mayor

.....
City Clerk

Certified as to Planning Details:

.....
for Director of Planning, Property & Development

Certified as to Form:

.....
for City Solicitor

Reference: File No. DASZ 6/96 Atlas Sheet No. AB23

By-Law No. **Subsection (335)**	File No. **DASZ 6/96**
Atlas Sheet No. **AB23 CITY CENTRE COMMUNITY**	Explanation: The attached By-law approves the plan of subdivision shown outlined below and amends By-law No. 6400/94 by rezoning the land on the northeast corner of Furby Street and Cornish Avenue from an "R2-T" TRANSITIONAL DISTRICT to a "PR1" PARKS AND RECREATION DISTRICT as shown outlined below.

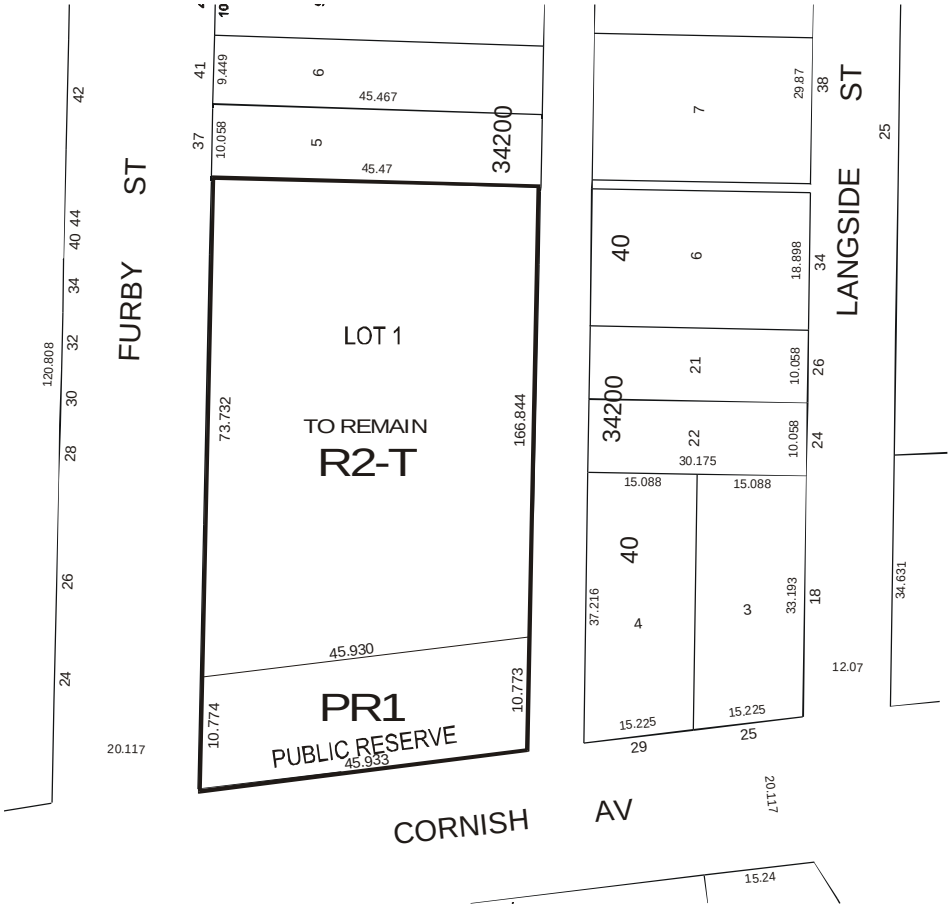

THIRD READING : _____ EFFECTIVE DATE : _____

ZONING AGREEMENT : YES ☐ NO ☐ CAVEAT No. _____