REFERENCE: FILE NO. DASZ 3/06

THE CITY OF WINNIPEG

BY-LAW NO. 196/2006

A By-law of THE CITY OF WINNIPEG to approve a Plan of Subdivision and to amend Zoning By-law No. 6400/94 for the enactment of a zoning change on land located at 327 Grassie Boulevard in the EAST KILDONAN-TRANSCONA COMMUNITY.

THE CITY OF WINNIPEG in Council assembled, enacts as follows:

PLAN OF SUBDIVISION

1. Pursuant to Section 259 of The City of Winnipeg Charter,

the plan of subdivision shown below is hereby approved for preparation as a legal plan of subdivision by a Manitoba Land Surveyor and registration in the Winnipeg Land Titles Office with such minor changes as may be required for that purpose, subject to the terms and conditions of a Development Agreement AG 3/06 to be entered into between THE CITY OF WINNIPEG and the registered owner or persons entitled to be registered owner of the above described land.

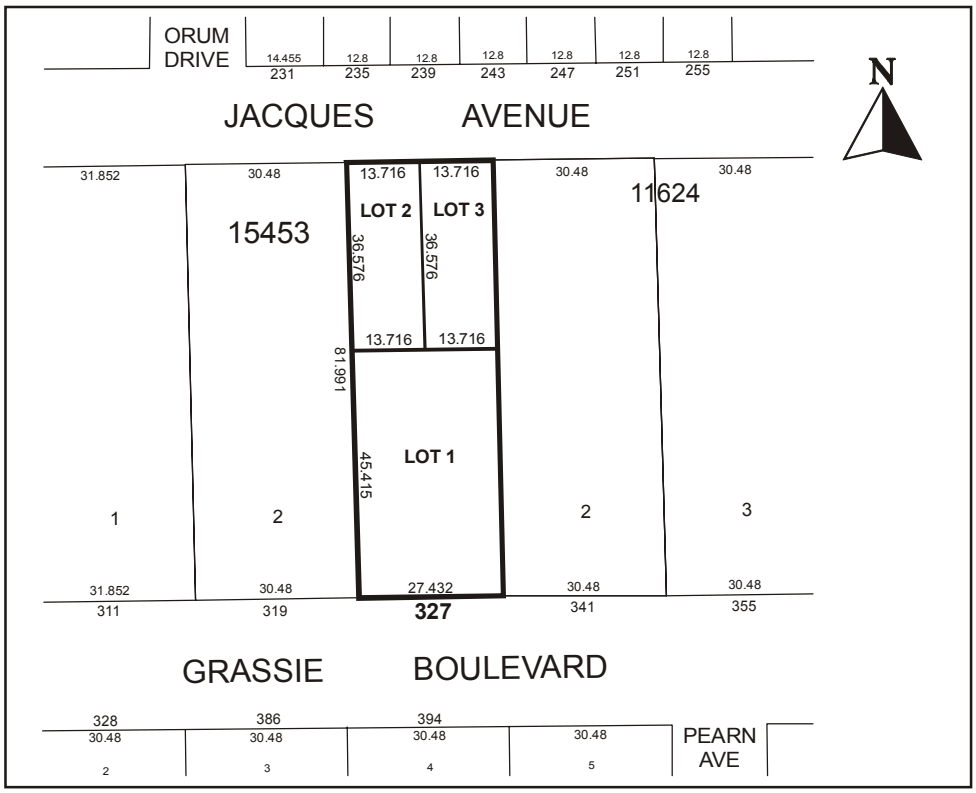

ZONING

2. By-law No. 6400/94, as amended, is hereby further amended by adding thereto after subsection A20 (648) the following:

"(649) (a) Notwithstanding anything elsewhere contained in this By-law or shown on the District Map the lands outlined on the Plan included in Clause (b) of this subsection and designated thereon as "R1-5.5" and "R1-4" are hereby zoned as an "R1-5.5" RESIDENTIAL DISTRICT and an "R1-4" RESIDENTIAL DISTRICT and the District Map shall hereafter be read and construed as shown on that Plan; and

(b) The zoning districts and zoning district boundaries referred to in clause (a) of this subsection are hereby located as shown on the Plan below."

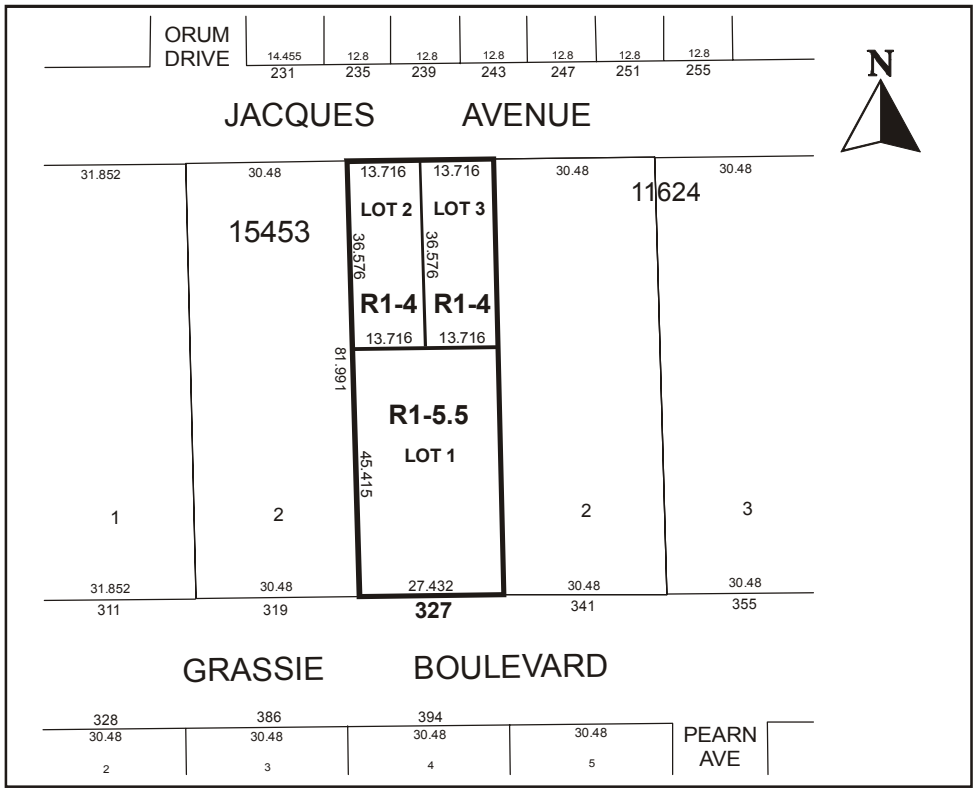

ENACTMENT

3. Section 1 of this By-law shall come into force and effect upon the execution by THE CITY OF WINNIPEG of the agreement described therein which execution notwithstanding enactment of this By-law shall remain in the absolute discretion of the City Council.

4. Section 2 of this By-law shall come into force and effect upon registration in the Winnipeg Land Titles Office of the plan of subdivision approved by Section 1 of this By-law.

DONE AND PASSED in Council assembled this.....day of ..... A.D. .....

.....
Mayor

.....
City Clerk

Certified as to Planning Details:

.....
for Director of Planning, Property & Development

Certified as to Form:

.....
for City Solicitor

Reference: File No. DASZ 3/06 Atlas Sheet No. W 32

By-Law No. _____

Subsection (649)

File No. **DASZ 3/06**

Atlas Sheet No. **W32**

N

EAST KILDONAN TRANSCONA COMMUNITY

Explanation

The attached By-law approves the plan of subdivision shown outlined below and amends By-law No. 6400/94 by rezoning the land located at 327 Grassie Boulevard from an "A.5" AGRICULTURAL DISTRICT to an "R1-5.5" RESIDENTIAL DISTRICT and an "R1-4" RESIDENTIAL DISTRICT as shown outlined below.

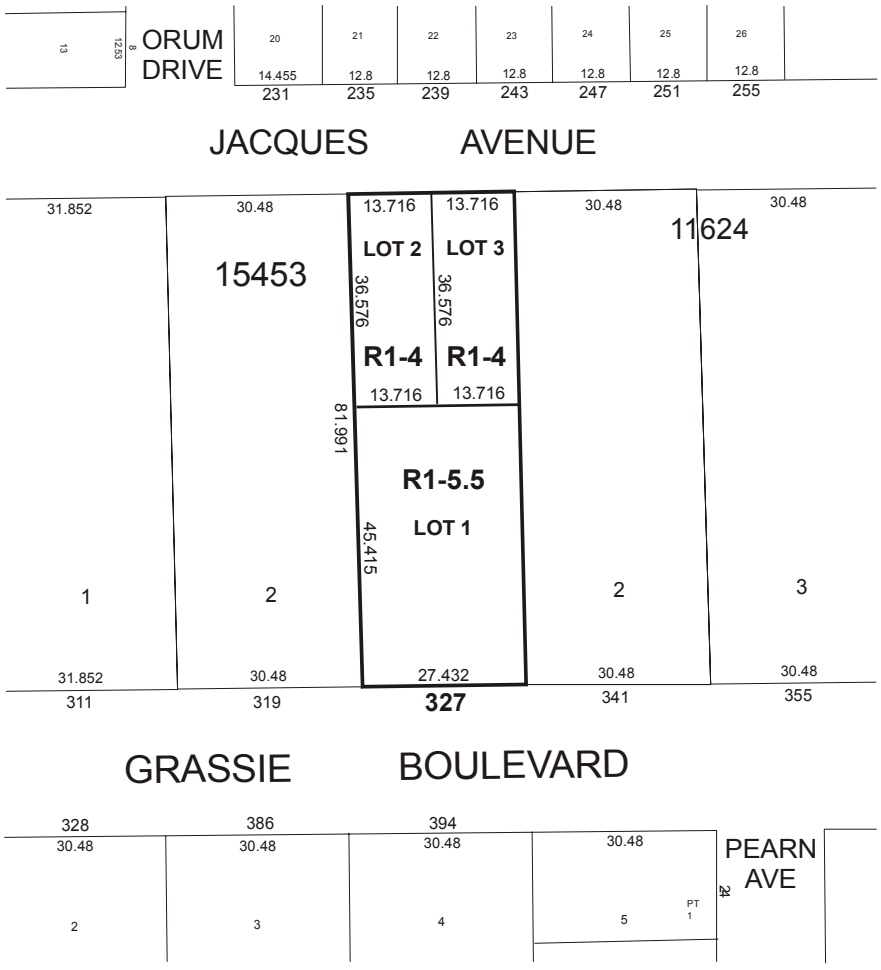

THIRD READING : _____ EFFECTIVE DATE : _____

ZONING AGREEMENT : YES ☐ NO ☐ CAVEAT No. _____