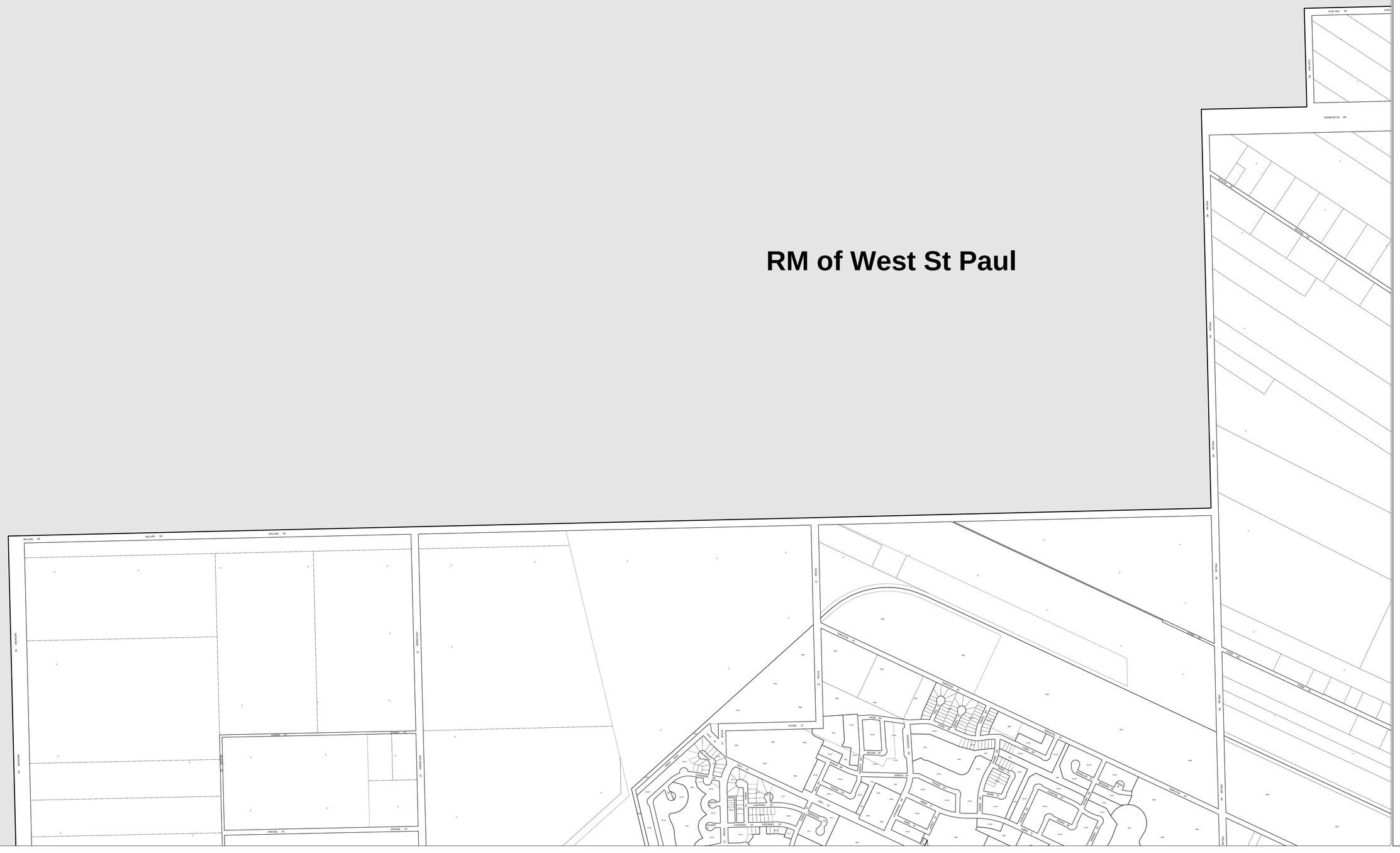
RM of West St Paul
RM of Rosser
WOLLARD RD
ROSSER AV
STEFANIE AV
KITCHENER AV
MACDONALD AV
MACKENZIE AV
MACKINNON AV
MACLEAN AV
MACTAVISH AV
MACVICAR AV
MACKAY AV
MACKIE AV
MACKINTOSH AV
MACLAREN AV
MACLEOD AV
MACMILLAN AV
MACNAUGHTON AV
MACPHAIL AV
MACPHERSON AV
MACTAGGART AV
MACTAVISH AV
MACVICAR AV
MACWILLIAM AV
MACKAY AV
MACKIE AV
MACKINTOSH AV
MACLAREN AV
MACLEOD AV
MACMILLAN AV
MACNAUGHTON AV
MACPHAIL AV
MACPHERSON AV
MACTAGGART AV
MACTAVISH AV
MACVICAR AV
MACWILLIAM AV
KITCHENER AV
MACDONALD AV
MACKENZIE AV
MACKINNON AV
MACLEAN AV
MACTAVISH AV
MACVICAR

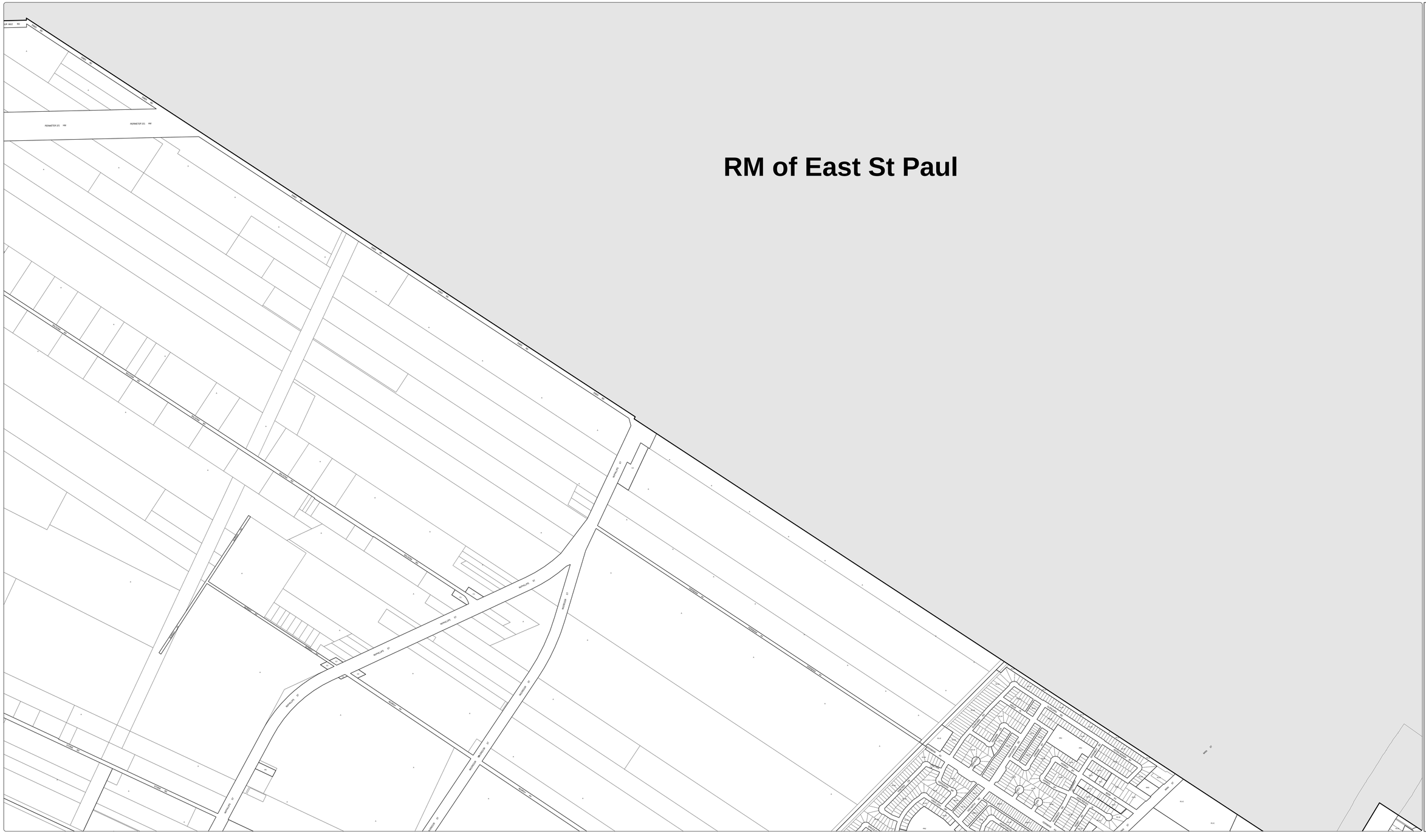

Winnipeg

WINNIPEG ZONING BY-LAW NO. 200/2006

MAP 2

0 30 60 90 120 150
Meters

CITY OF WINNIPEG
PLANNING, PROPERTY & DEVELOPMENT DEPT.
LAND INFORMATION SERVICES

APRIL 24TH, 2007

RM of Rosser

Winnipeg

WINNIPEG ZONING BY-LAW NO. 200/2006

MAP 3

0 30 60 90 120 150
Meters

CITY OF WINNIPEG
PLANNING, PROPERTY & DEVELOPMENT DEPT.
LAND INFORMATION SERVICES

APRIL 24TH, 2007

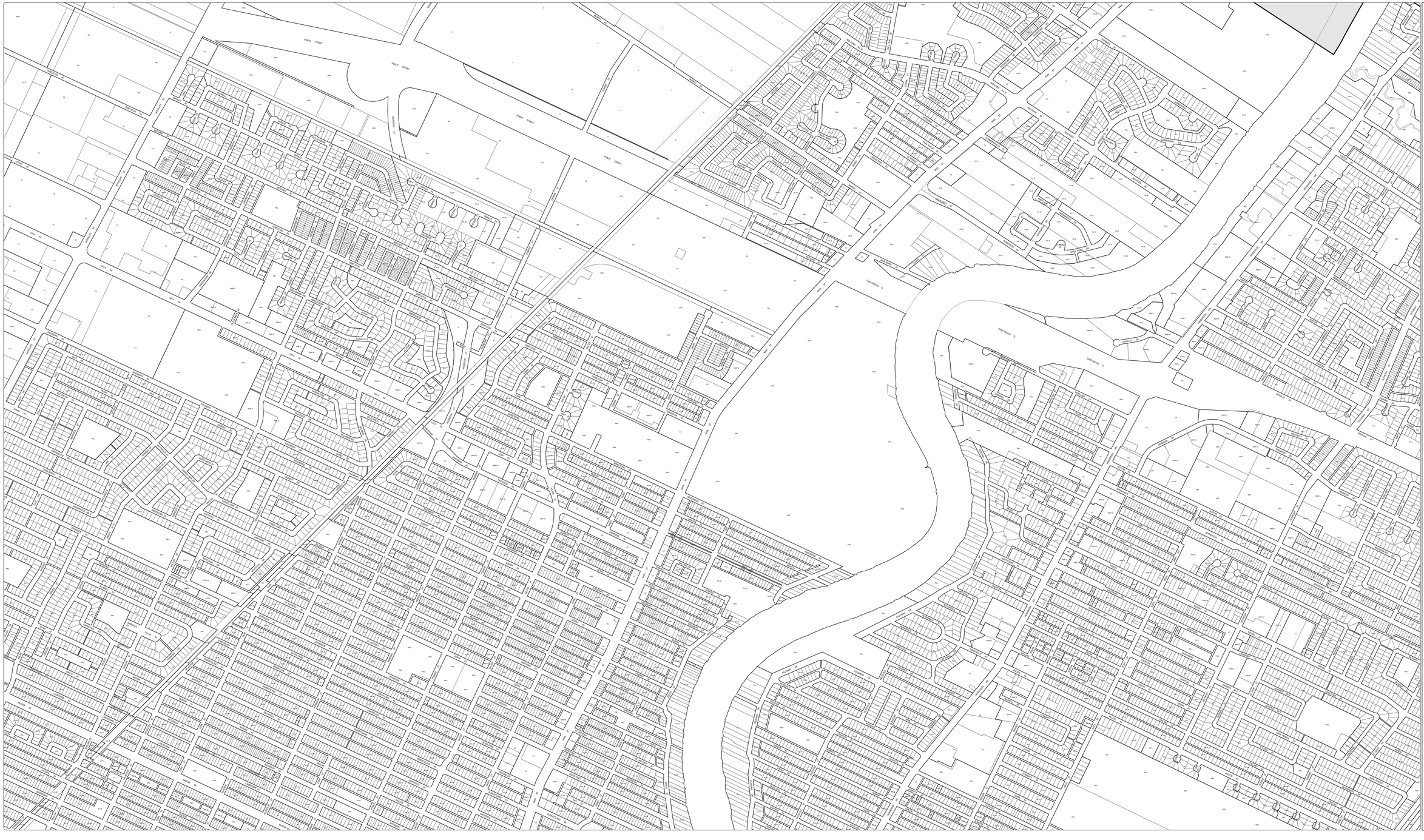

Winnipeg

WINNIPEG ZONING BY-LAW NO. 200/2006

MAP 4

0 30 60 90 120 150
Meters

CITY OF WINNIPEG
PLANNING, PROPERTY & DEVELOPMENT DEPT.
LAND INFORMATION SERVICES

APRIL 24TH, 2007

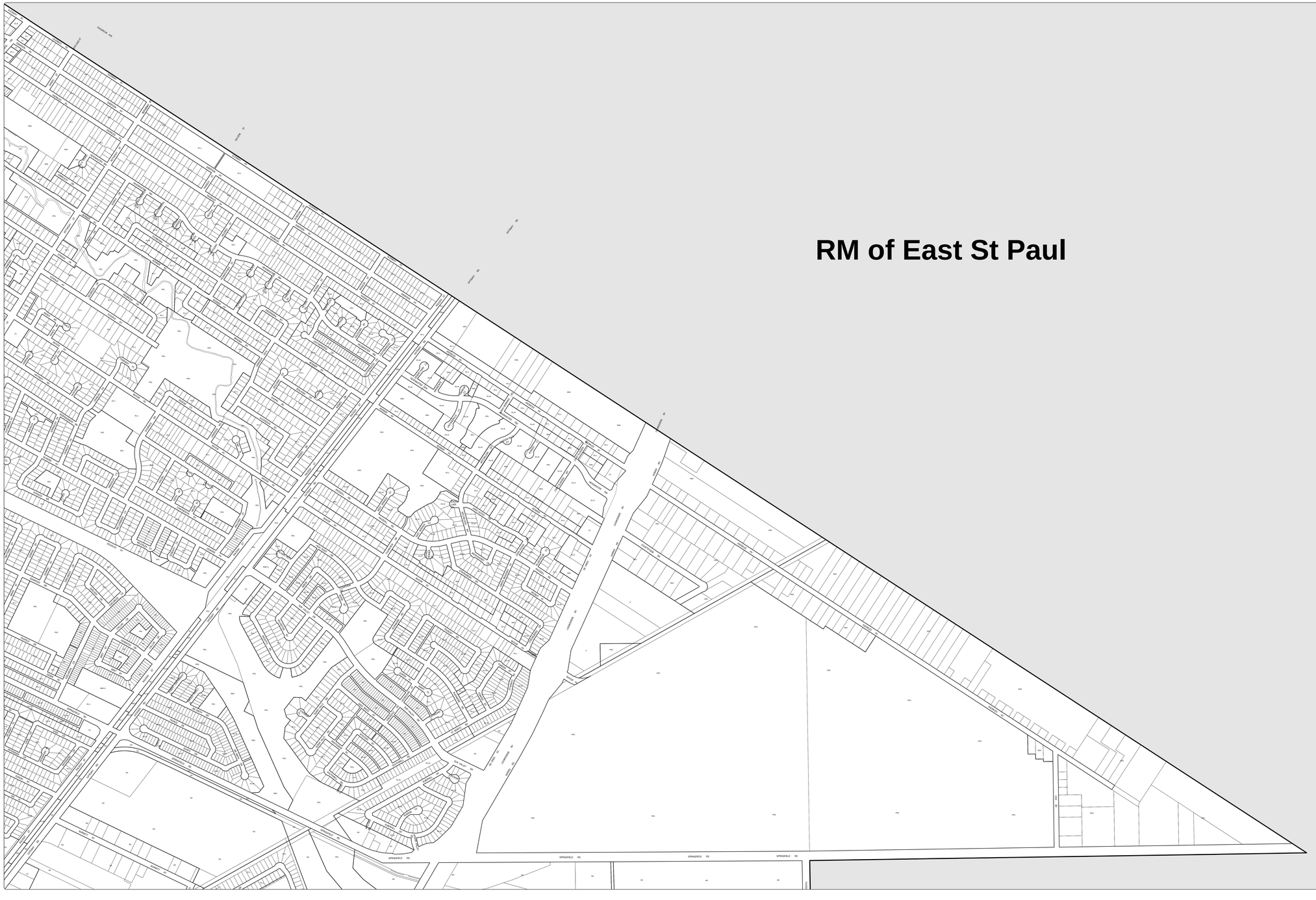

Winnipeg

WINNIPEG ZONING BY-LAW NO. 200/2006

MAP 5

0 30 60 90 120 150
Meters

CITY OF WINNIPEG
PLANNING, PROPERTY & DEVELOPMENT DEPT.
LAND INFORMATION SERVICES

APRIL 24TH, 2007

RM of Rosser

RM of Headingley

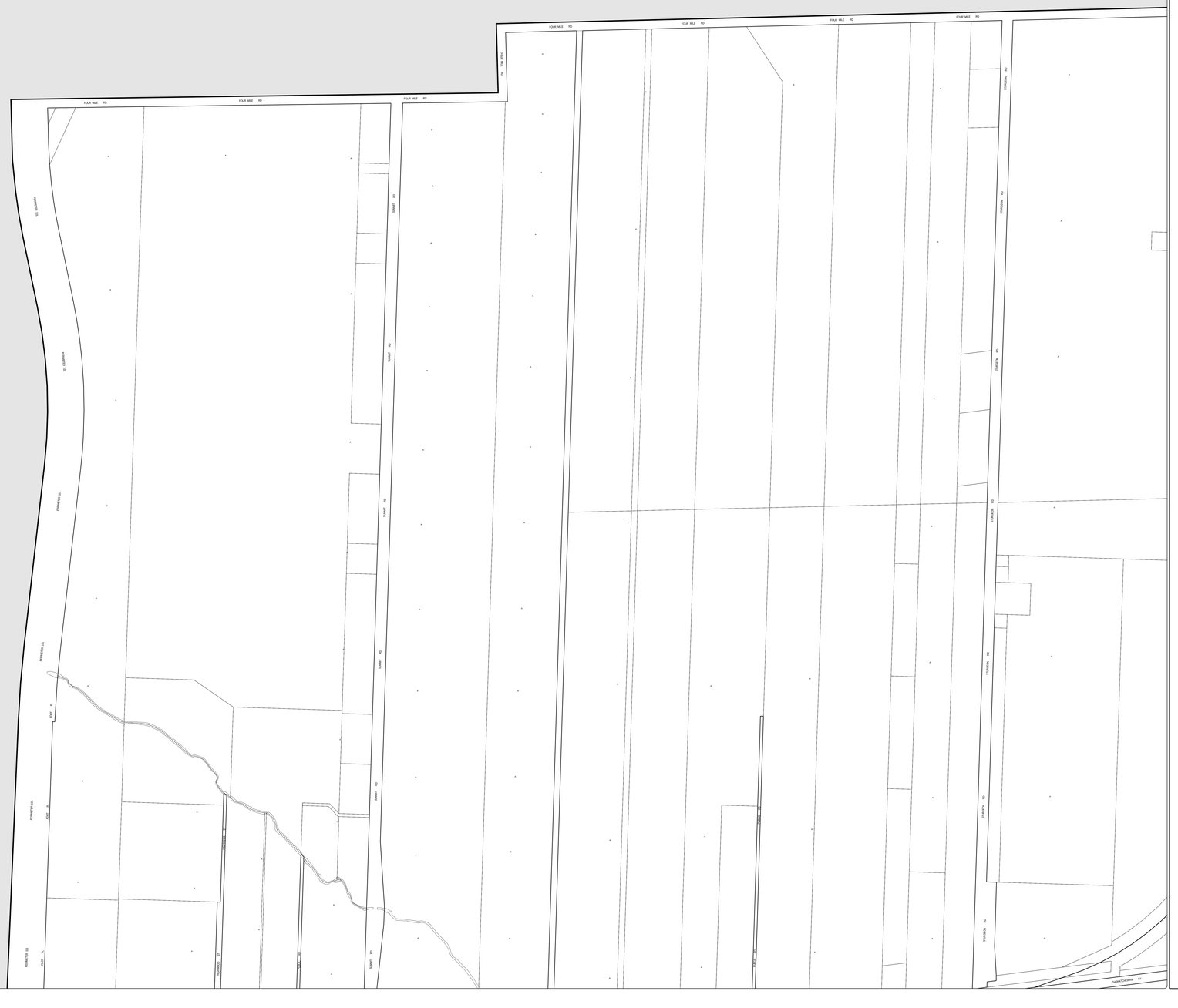

Winnipeg

WINNIPEG ZONING BY-LAW NO. 200/2006

MAP 6

0 30 60 90 120 150
Meters

CITY OF WINNIPEG
PLANNING, PROPERTY & DEVELOPMENT DEPT.
LAND INFORMATION SERVICES

APRIL 24TH, 2007

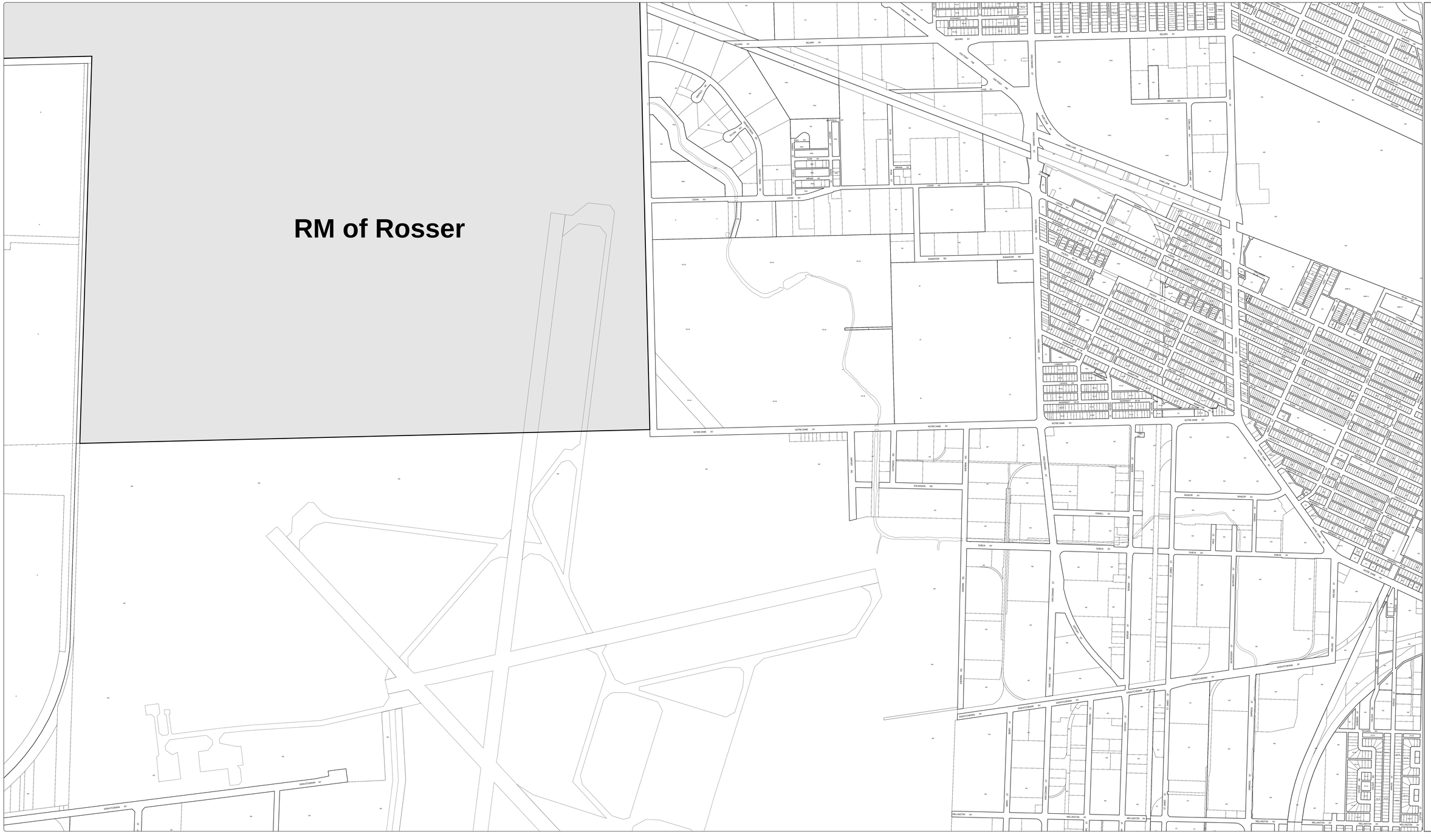

Winnipeg

WINNIPEG ZONING BY-LAW NO. 200/2006

MAP 7

0 30 60 90 120 150
Meters

CITY OF WINNIPEG
PLANNING, PROPERTY & DEVELOPMENT DEPT.
LAND INFORMATION SERVICES

APRIL 24TH, 2007



Winnipeg

WINNIPEG ZONING BY-LAW NO. 200/2006

MAP 8

0 20 40 80 120 160
Meters

CITY OF WINNIPEG
PLANNING, PROPERTY & DEVELOPMENT DEPT.
LAND INFORMATION SERVICES

APRIL 24TH, 2007



Winnipeg

WINNIPEG ZONING BY-LAW NO. 200/2006

MAP 9

0 30 60 90 120 150
Meters

CITY OF WINNIPEG
PLANNING, PROPERTY & DEVELOPMENT DEPT.
LAND INFORMATION SERVICES

APRIL 24TH, 2007

RM of Springfield

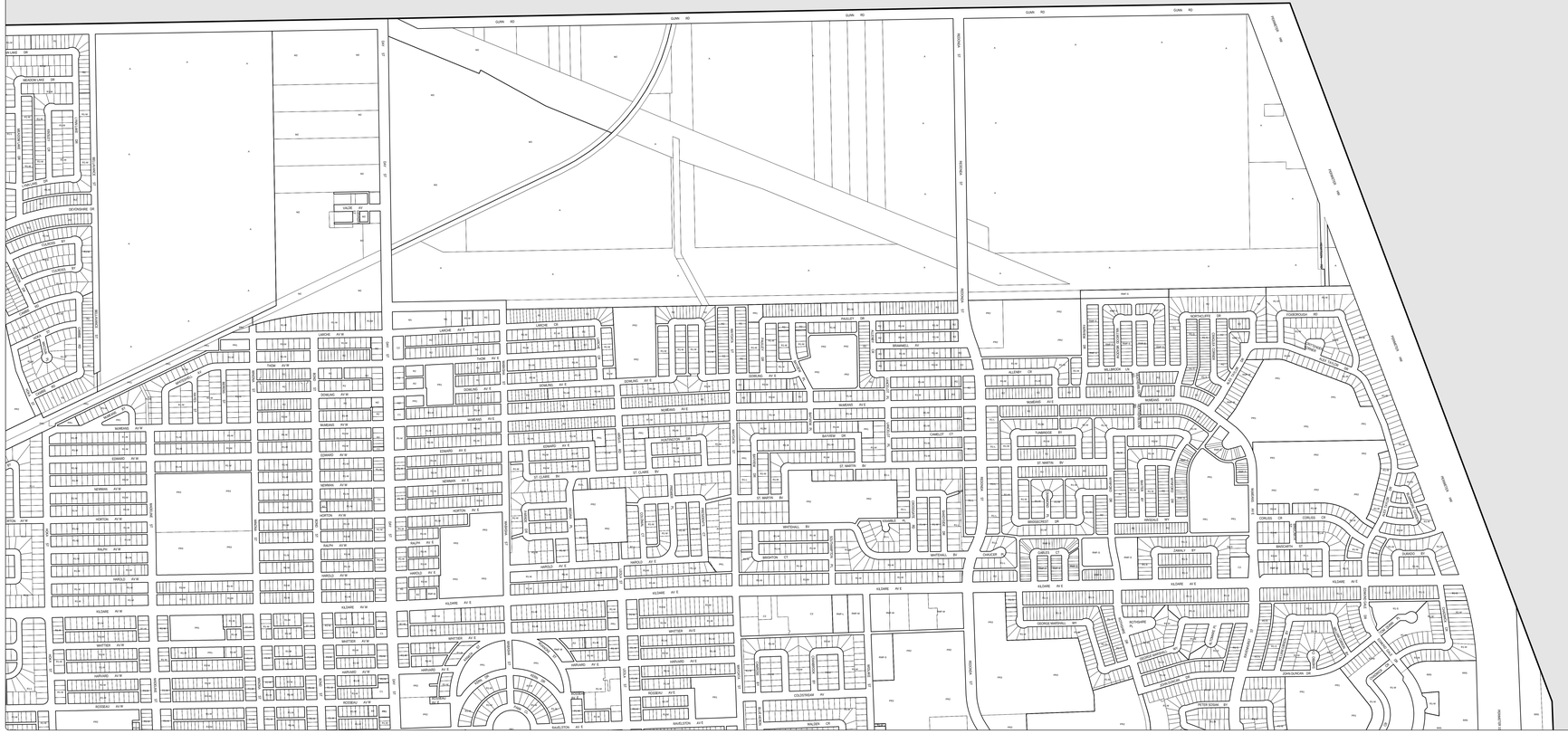

RM of Springfield

Winnipeg

WINNIPEG ZONING BY-LAW NO. 200/2006

MAP 10

0 30 60 90 120 150
Meters

CITY OF WINNIPEG
PLANNING, PROPERTY & DEVELOPMENT DEPT.
LAND INFORMATION SERVICES

APRIL 24TH, 2007

RM of Headingley

Winnipeg

WINNIPEG ZONING BY-LAW NO. 200/2006

MAP 11

0 30 60 90 120 150
Meters

CITY OF WINNIPEG
PLANNING, PROPERTY & DEVELOPMENT DEPT.
LAND INFORMATION SERVICES

APRIL 24TH, 2007



Winnipeg

WINNIPEG ZONING BY-LAW NO. 200/2006

MAP 12

0 20 40 80 120 160
Meters

CITY OF WINNIPEG
PLANNING, PROPERTY & DEVELOPMENT DEPT.
LAND INFORMATION SERVICES

APRIL 24TH, 2007

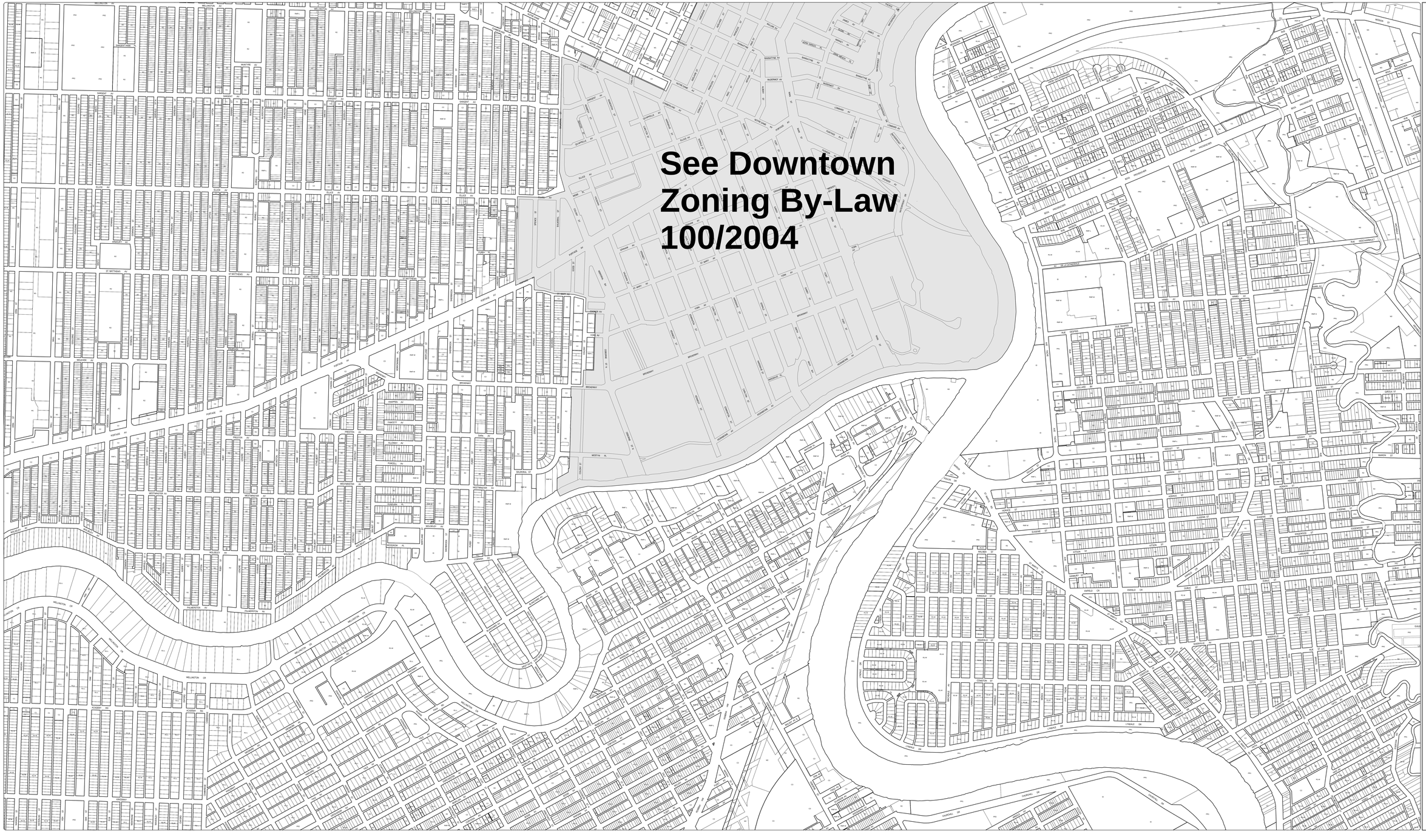

Winnipeg

WINNIPEG ZONING BY-LAW NO. 200/2006

MAP 13

0 20 40 80 120 160
Meters

CITY OF WINNIPEG
PLANNING, PROPERTY & DEVELOPMENT DEPT.
LAND INFORMATION SERVICES

APRIL 24TH, 2007



Winnipeg

WINNIPEG ZONING BY-LAW NO. 200/2006

MAP 14

0 30 60 90 120 150
Metres

CITY OF WINNIPEG
PLANNING, PROPERTY & DEVELOPMENT DEPT.
LAND INFORMATION SERVICES

APRIL 24TH, 2007



Winnipeg

WINNIPEG ZONING BY-LAW NO. 200/2006

MAP 15

0 30 60 90 120 150
Meters

CITY OF WINNIPEG
PLANNING, PROPERTY & DEVELOPMENT DEPT.
LAND INFORMATION SERVICES

APRIL 24TH, 2007

RM of Headingley

Winnipeg

WINNIPEG ZONING BY-LAW NO. 200/2006

MAP 16

0 30 60 90 120 150
Metres

CITY OF WINNIPEG
PLANNING, PROPERTY & DEVELOPMENT DEPT.
LAND INFORMATION SERVICES

APRIL 24TH, 2007



WINNIPEG ZONING BY-LAW NO. 200/2006

MAP 17

0 30 60 90 120 150
Metres

CITY OF WINNIPEG
PLANNING, PROPERTY & DEVELOPMENT DEPT.
LAND INFORMATION SERVICES

APRIL 24TH, 2007



Winnipeg

WINNIPEG ZONING BY-LAW NO. 200/2006

MAP 18

0 30 60 90 120 150
Meters

CITY OF WINNIPEG
PLANNING, PROPERTY & DEVELOPMENT DEPT.
LAND INFORMATION SERVICES

APRIL 24TH, 2007



RM of Springfield

Winnipeg

WINNIPEG ZONING BY-LAW NO. 200/2006

MAP 19

0 30 60 90 120 150
Meters

CITY OF WINNIPEG
PLANNING, PROPERTY & DEVELOPMENT DEPT.
LAND INFORMATION SERVICES

APRIL 24TH, 2007


RM of Headingley
RM of Macdonald
WILKES AV
WILKES RD
WINNIPEG
WINNIPEG
WINNIPEG

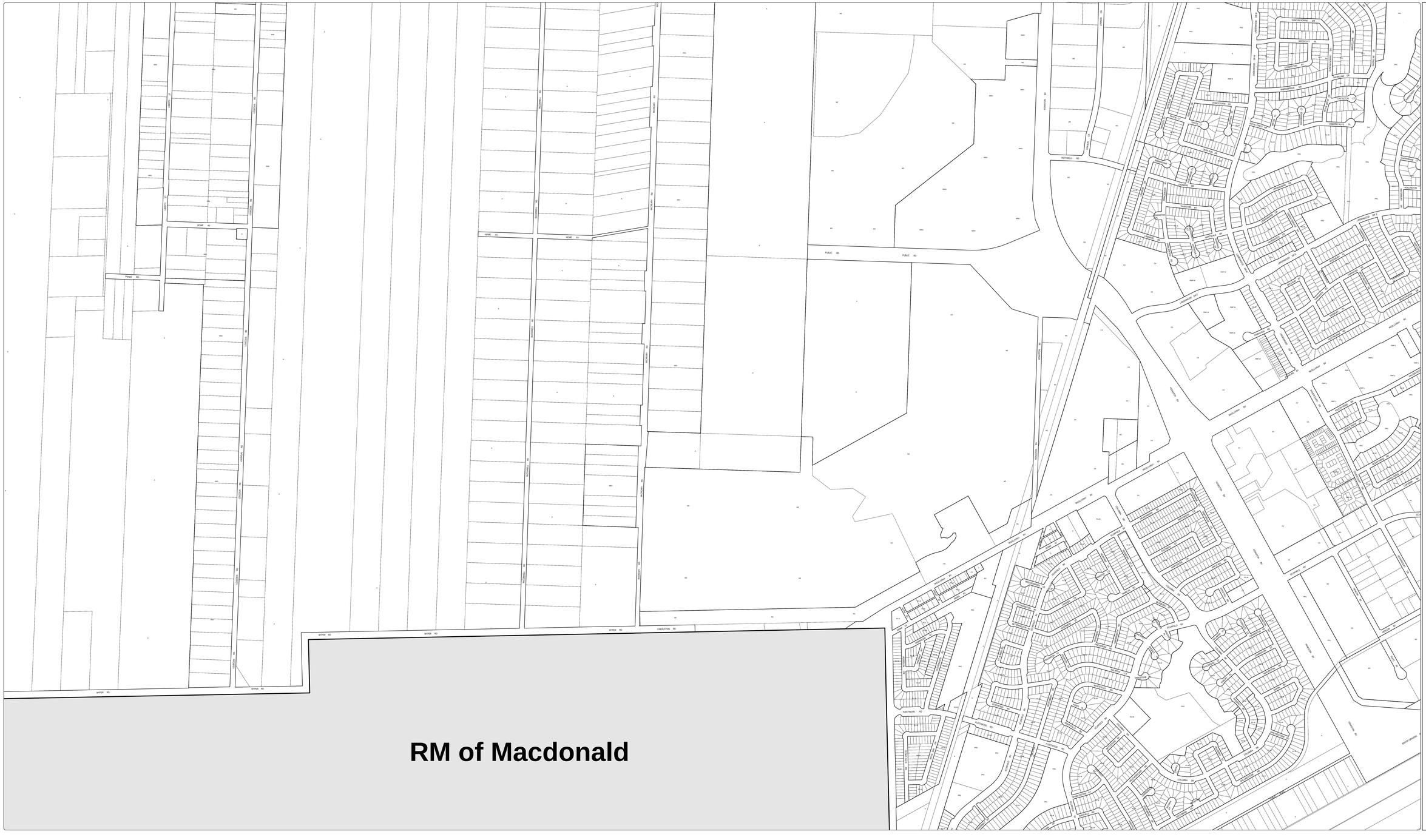
RM of Macdonald
WINNIPEG
ZONING
BY-LAW NO.
200/2006
MAP 21
CITY OF WINNIPEG
PLANNING, PROPERTY & DEVELOPMENT DEPT.
LAND INFORMATION SERVICES
APRIL 24TH, 2007

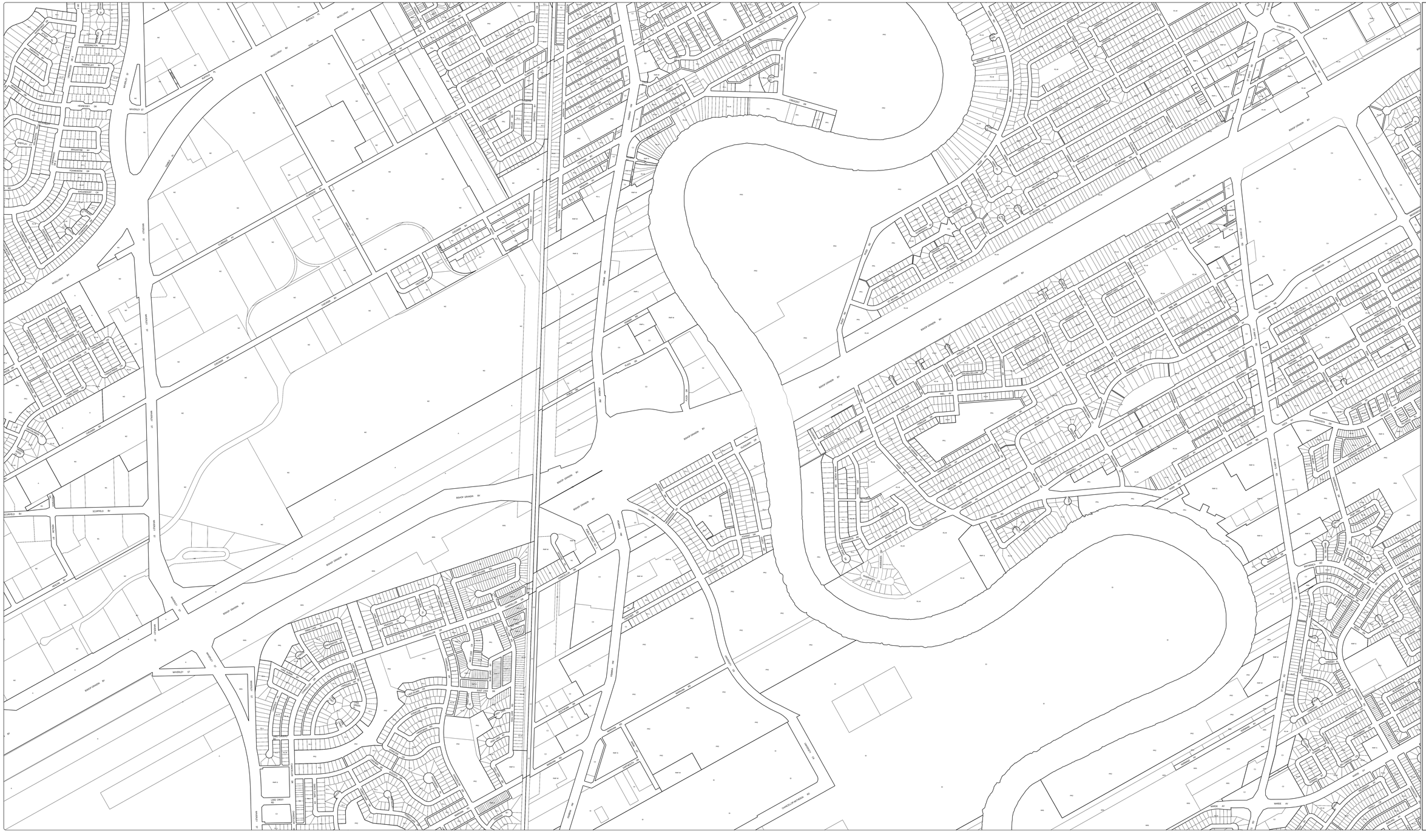

Winnipeg

WINNIPEG ZONING BY-LAW NO. 200/2006

MAP 22

0 30 60 90 120 150
Meters

CITY OF WINNIPEG
PLANNING, PROPERTY & DEVELOPMENT DEPT.
LAND INFORMATION SERVICES

APRIL 24TH, 2007



Winnipeg

WINNIPEG ZONING BY-LAW NO. 200/2006

MAP 23

0 30 60 90 120 150
Meters

CITY OF WINNIPEG
PLANNING, PROPERTY & DEVELOPMENT DEPT.
LAND INFORMATION SERVICES

APRIL 24TH, 2007

RM of Macdonald

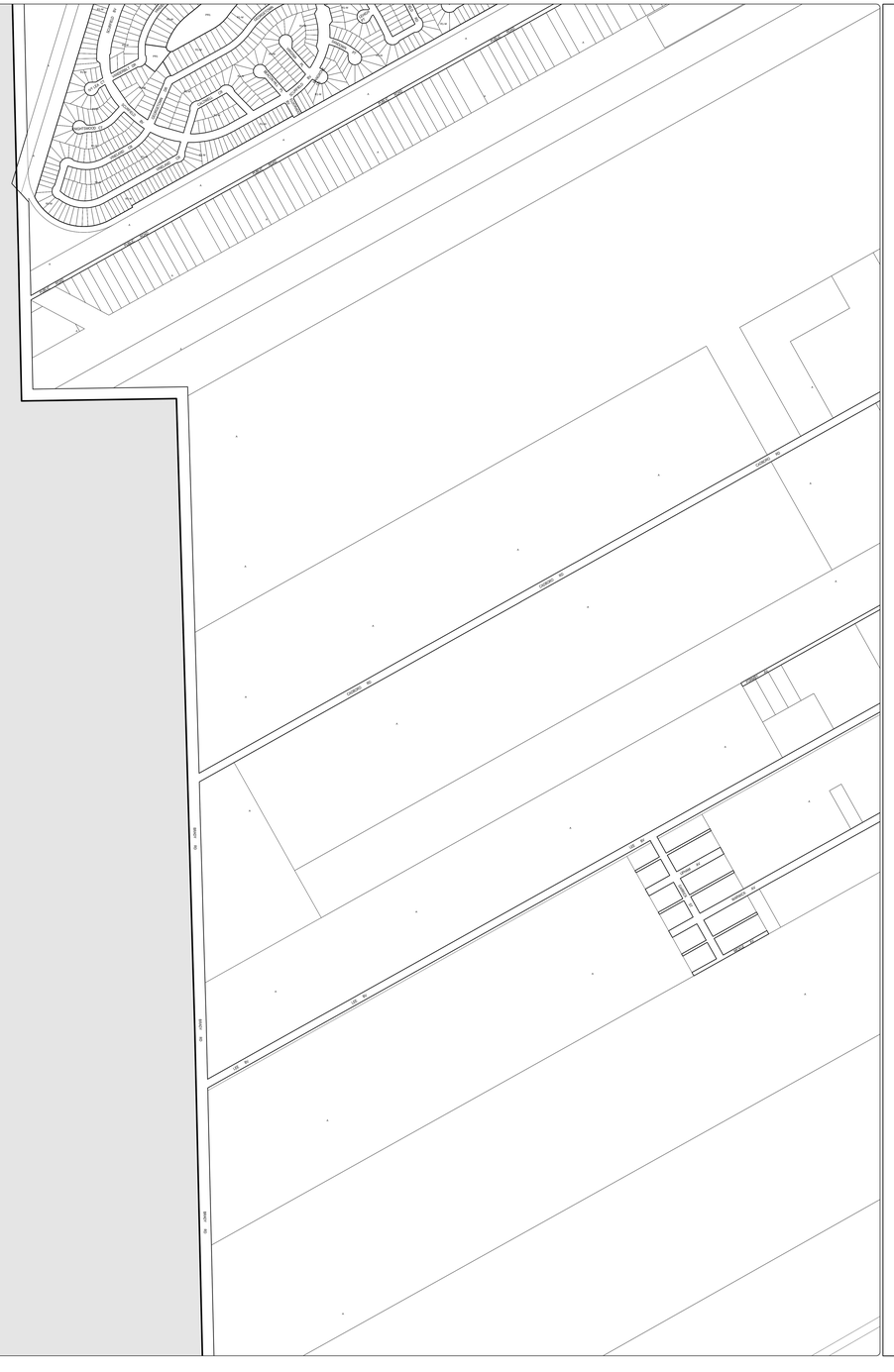
PTH 59
PTH 59
PTH 59



Winnipeg

WINNIPEG ZONING BY-LAW NO. 200/2006

MAP 25

0 30 60 90 120 150
Metres

CITY OF WINNIPEG
PLANNING, PROPERTY & DEVELOPMENT DEPT.
LAND INFORMATION SERVICES

APRIL 24TH, 2007



Winnipeg

WINNIPEG ZONING BY-LAW NO. 200/2006

MAP 26

0 30 60 90 120 150
Meters

CITY OF WINNIPEG
PLANNING, PROPERTY & DEVELOPMENT DEPT.
LAND INFORMATION SERVICES

APRIL 24TH, 2007

RM of Macdonald

Winnipeg

WINNIPEG ZONING BY-LAW NO. 200/2006

MAP 27

0 30 60 90 120 150
Metres

CITY OF WINNIPEG
PLANNING, PROPERTY & DEVELOPMENT DEPT.
LAND INFORMATION SERVICES

APRIL 24TH, 2007



Winnipeg

WINNIPEG ZONING BY-LAW NO. 200/2006

MAP 28

0 30 60 90 120 150
Meters

CITY OF WINNIPEG
PLANNING, PROPERTY & DEVELOPMENT DEPT.
LAND INFORMATION SERVICES

APRIL 24TH, 2007



Winnipeg

WINNIPEG ZONING BY-LAW NO. 200/2006

N

MAP 29

0 30 60 90 120 150
Meters

CITY OF WINNIPEG
PLANNING, PROPERTY & DEVELOPMENT DEPT.
LAND INFORMATION SERVICES

APRIL 24TH, 2007

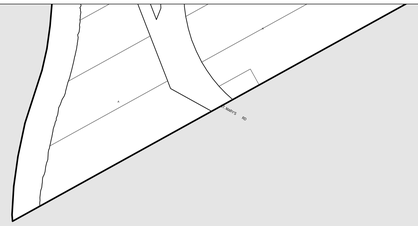

RM of Ritchot

Winnipeg

WINNIPEG ZONING BY-LAW NO. 200/2006

MAP 30

0 30 60 90 120 150
Meters

CITY OF WINNIPEG
PLANNING, PROPERTY & DEVELOPMENT DEPT.
LAND INFORMATION SERVICES

APRIL 24TH, 2007