REFERENCE: FILE NO. DASZ 37/07

THE CITY OF WINNIPEG

BY-LAW NO. 68/2008

A By-law of THE CITY OF WINNIPEG to approve a Plan of Subdivision and to amend Zoning By-law No. 6400/94 for the enactment of a zoning change on land located at 71, 73, 75 and 87 Archibald Street in the RIEL COMMUNITY.

THE CITY OF WINNIPEG in Council assembled, enacts as follows:

PLAN OF SUBDIVISION

1. Pursuant to Section 259 of The City of Winnipeg Charter,

the plan of subdivision shown below is hereby approved for preparation as a legal plan of subdivision by a Manitoba Land Surveyor and registration in the Winnipeg Land Titles Office with such minor changes as may be required for that purpose.

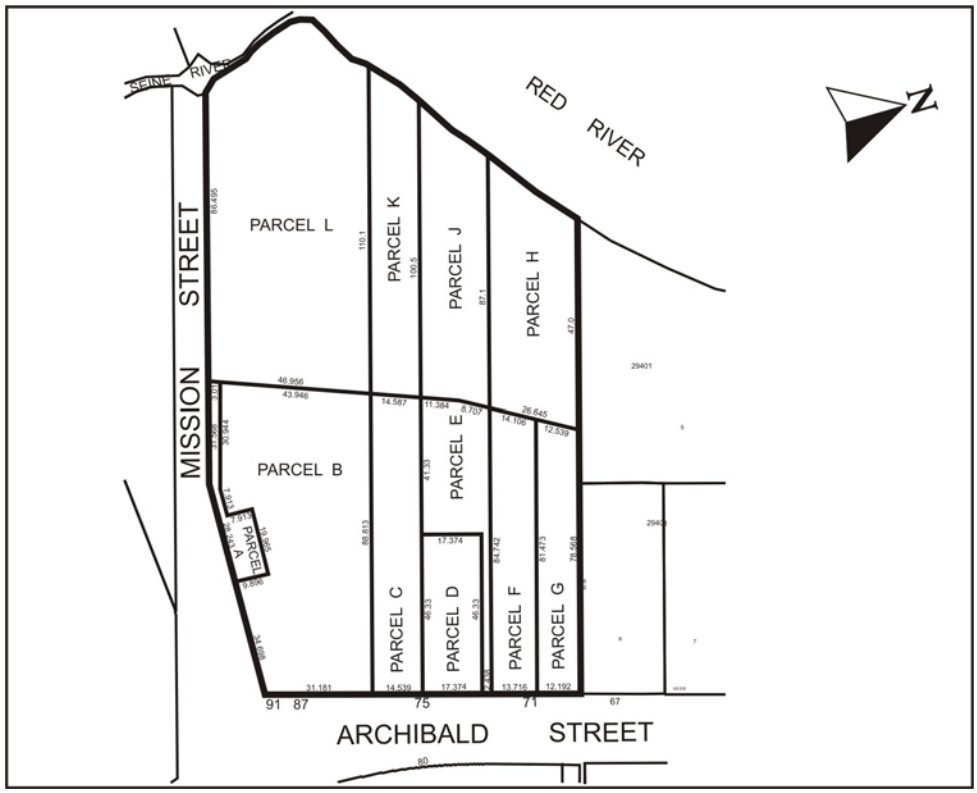

ZONING

2. By-law No. 6400/94, as amended, is hereby further amended by adding thereto after subsection A20 (760) the following:

"(761) (a) Notwithstanding anything elsewhere contained in this By-law or shown on the District Map the lands outlined on the Plan included in Clause (b) of this subsection and designated thereon as "PR1" and "M2" are hereby zoned as a "PR1" PARKS AND RECREATION DISTRICT and an "M2" INDUSTRIAL DISTRICT and the District Map shall hereafter be read and construed as shown on that Plan; and

(b) The zoning districts and zoning district boundaries referred to in clause (a) of this subsection are hereby located as shown on the Plan below."

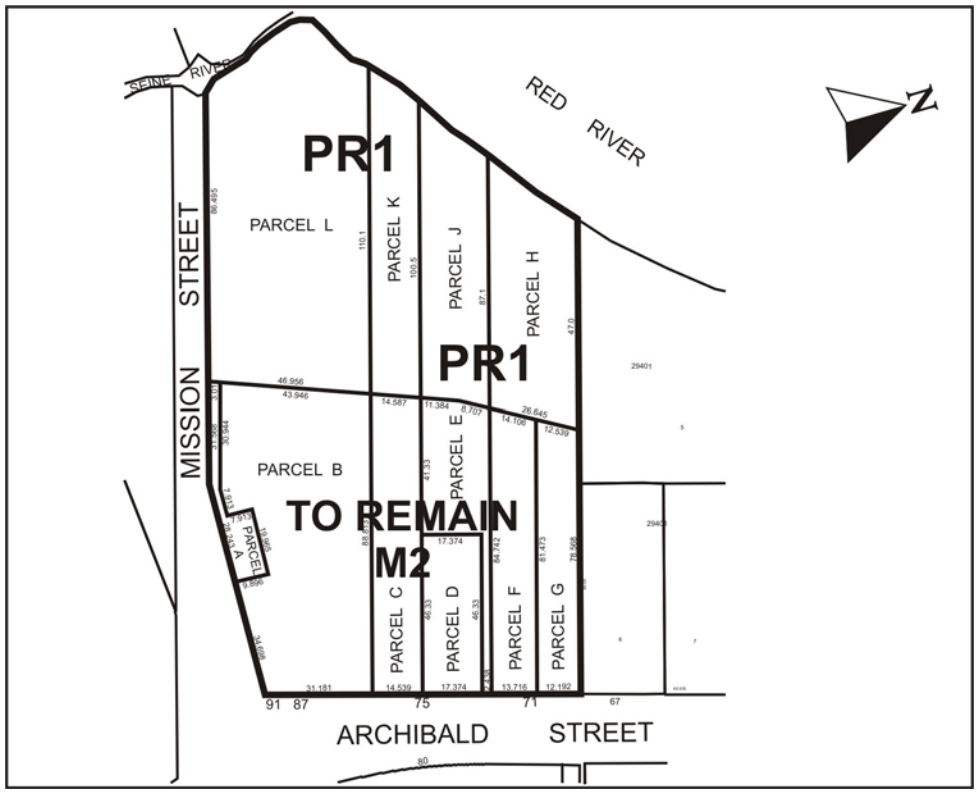

ENACTMENT

3. This By-law shall come into force and effect upon the registration in the Winnipeg Land Titles Office of the plan of subdivision approved by Section 1.

DONE AND PASSED in Council assembled this.....day of ..... A.D. .....

.....
Mayor

.....
City Clerk

Certified as to Planning Details:

.....
for Director of Planning, Property & Development

Certified as to Form:

.....
for City Solicitor

Reference: File No. DASZ 37/07 Atlas Sheet No. Z 27

By-Law No. Subsection (761)

File No. **DASZ 37/07**

Atlas Sheet No. **Z27 RIEL COMMUNITY**

Explanation

The attached By-law approves the plan of subdivision shown outlined below and amends By-law No. 6400/94 by rezoning the land located at 71, 73, 75 and 87 Archibald Street from an "M2" INDUSTRIAL DISTRICT to a "PR1" PARKS AND RECREATION DISTRICT and an "M2" INDUSTRIAL DISTRICT as shown outlined below.

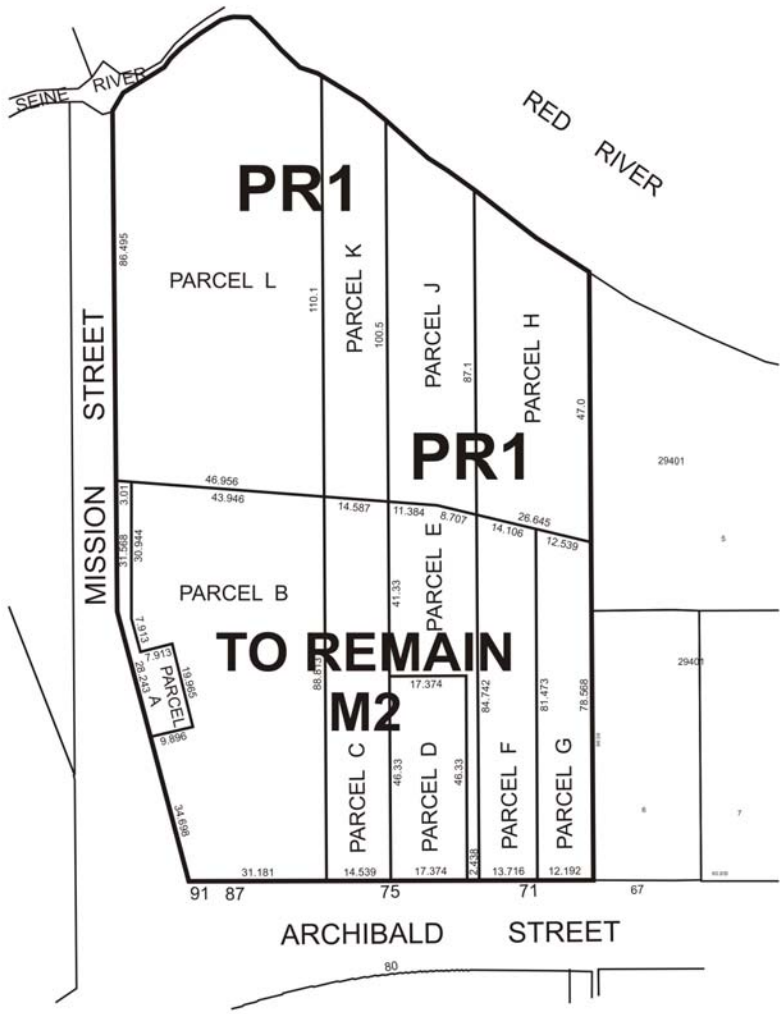

THIRD READING : EFFECTIVE DATE :

ZONING AGREEMENT : YES ☐ NO ☐ CAVEAT No.