REFERENCE: FILE NO. DASZ 22/07 (Phase I)

THE CITY OF WINNIPEG

BY-LAW NO. 82/2008

A By-law of THE CITY OF WINNIPEG to approve a Plan of Subdivision and to amend Zoning By-law No. 6400/94 for the enactment of a zoning change on land located on the west side of Waverley Street between Lee Boulevard and the Perimeter Highway in the RIEL COMMUNITY.

THE CITY OF WINNIPEG in Council assembled, enacts as follows:

PLAN OF SUBDIVISION

1. Pursuant to Section 259 of The City of Winnipeg Charter,

the plan of subdivision shown below is hereby approved for preparation as a legal plan of subdivision by a Manitoba Land Surveyor and registration in the Winnipeg Land Titles Office with such minor changes as may be required for that purpose, subject to the terms and conditions of a Development Agreement AG 22/07 to be entered into between THE CITY OF WINNIPEG and the registered owner or persons entitled to be registered owner of the above described land.

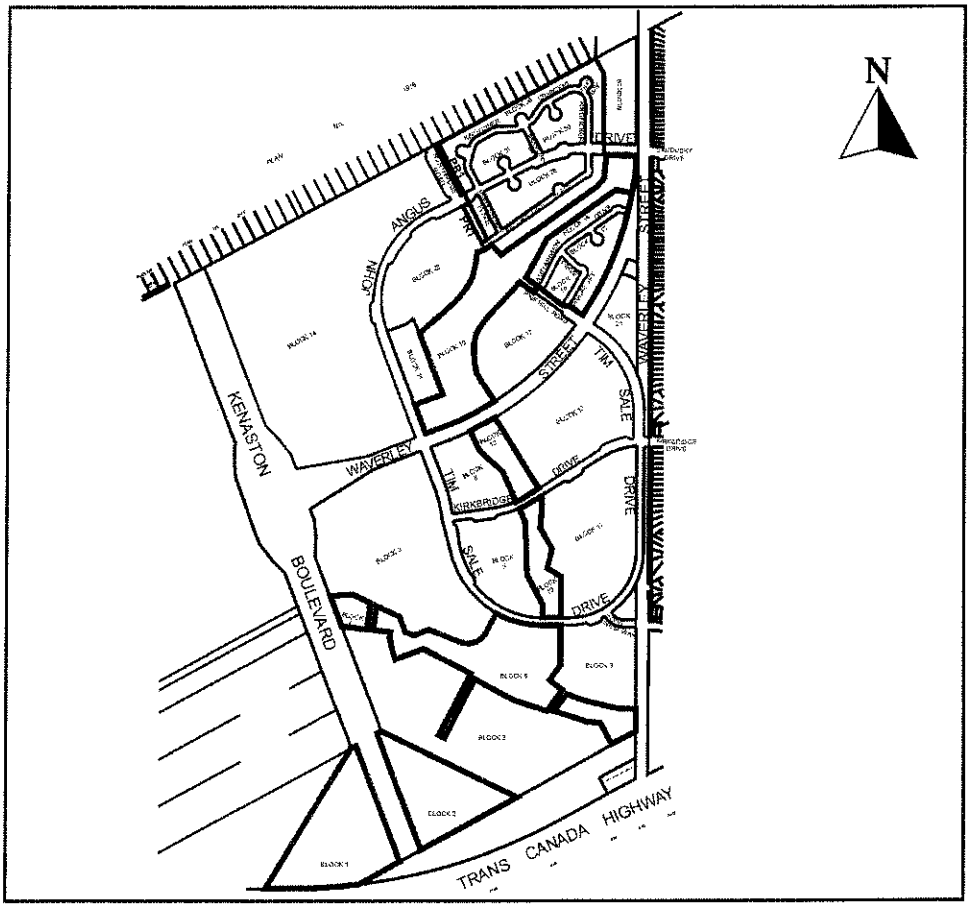

ZONING

2. By-law No. 6400/94, as amended, is hereby further amended by adding thereto after subsection A20 (779) the following:

"(780) (a) Notwithstanding anything elsewhere contained in this By-law or shown on the District Map the lands outlined on the Plan included in Clause (b) of this subsection and designated thereon as "PR1" and "R1-3.5" are hereby zoned as a "PR1" PARKS AND RECREATION DISTRICT and an "R1-3.5" RESIDENTIAL DISTRICT and the District Map shall hereafter be read and construed as shown on that Plan; and

(b) The zoning districts and zoning district boundaries referred to in clause (a) of this subsection are hereby located on the Plan below."

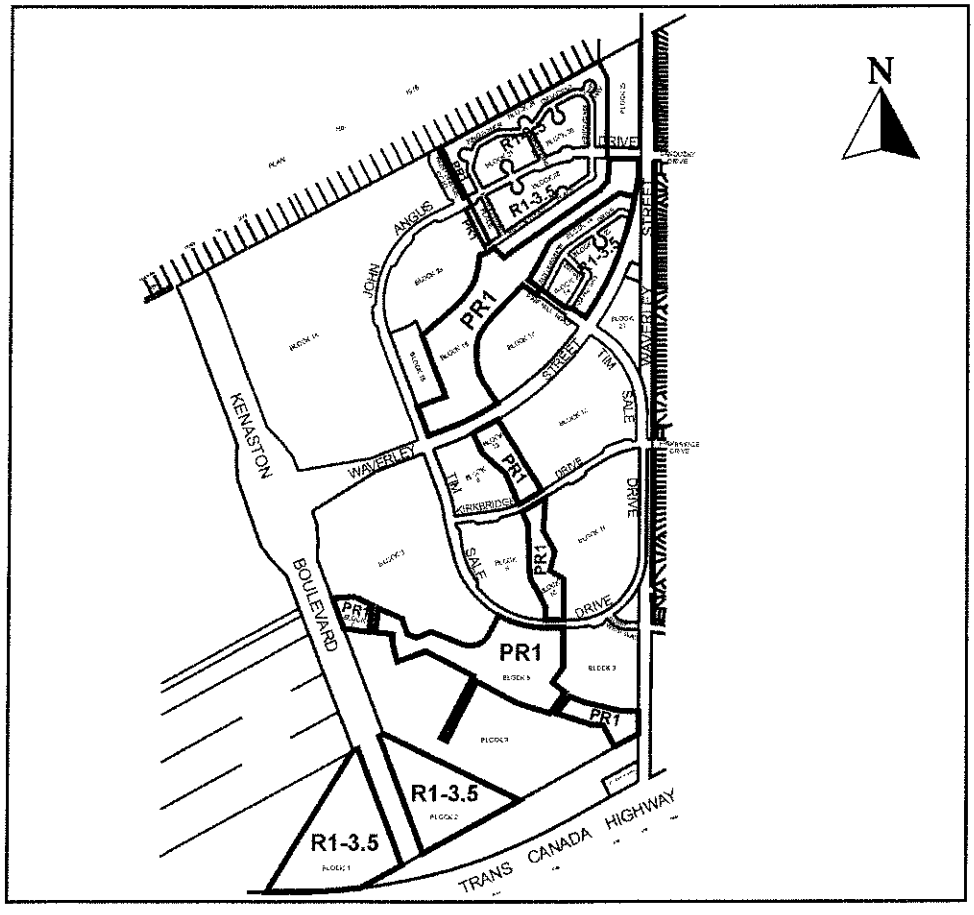

ENACTMENT

3. Section 1 shall come into force and effect upon the execution by THE CITY OF WINNIPEG of the agreement described therein, which execution notwithstanding enactment of this By-law shall remain in the absolute discretion of City Council.

4. Section 2 shall come into force and effect upon registration in the Winnipeg Land Titles Office of:

(a) the plan of subdivision approved by section 1; and

(b) a caveat recording Zoning Agreement DASZ 22/07 against the affected land by not later than April 23, 2010, failing which this by-law shall expire unless that date is extended by resolution of City Council and registration is completed before such extended date.

DONE AND PASSED in Council assembled this.....day of ..... A.D. 20 .....

.....
Mayor

.....
City Clerk

Certified as to Planning Details:

.....
for Director of Planning, Property & Development

Certified as to Form:

.....
for City Solicitor

Reference: File No. DASZ 22/07 Atlas Sheet No. AO 21

By-Law No. Subsection (780)	File No. **DASZ 22/07-PHASE 1**
Atlas Sheet No. **AO21 RIEL COMMUNITY**	Explanation: The attached By-law approves the plan of subdivision shown outlined below and amends By-law No. 6400/94 by rezoning the land located west of Waverley Street between Lee Boulevard and the Perimeter Highway from an "A" AGRICULTURAL DISTRICT to a "PR1" PARKS AND RECREATION DISTRICT, an "R1-3.5" RESIDENTIAL DISTRICT as shown outlined below.

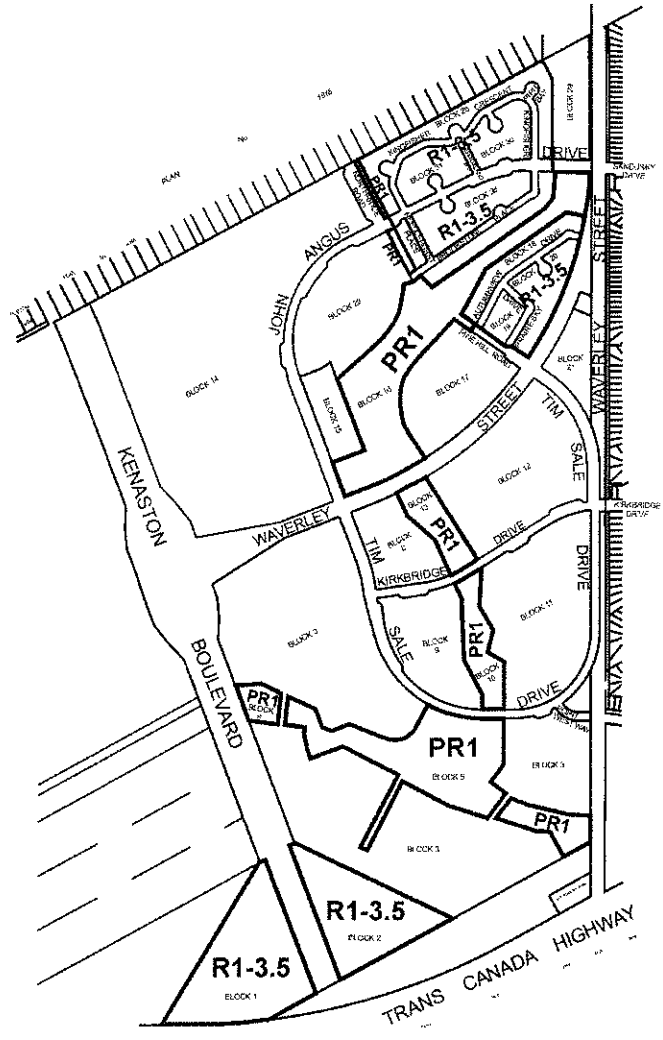

THIRD READING : ..... EFFECTIVE DATE : .....

ZONING AGREEMENT : YES ☐ NO ☐ CAVEAT No. .....