REFERENCE: FILE NO. DASZ 31/06

THE CITY OF WINNIPEG

BY-LAW NO. 85/2008

A By-law of THE CITY OF WINNIPEG to approve a Plan of Subdivision and to amend Zoning By-law No. 6400/94 for the enactment of a zoning change on land located at 425 Beaverhill Boulevard in the RIEL COMMUNITY.

THE CITY OF WINNIPEG in Council assembled, enacts as follows:

PLAN OF SUBDIVISION

1. Pursuant to Section 259 of The City of Winnipeg Charter,

the plan of subdivision shown below is hereby approved for preparation as a legal plan of subdivision by a Manitoba Land Surveyor and registration in the Winnipeg Land Titles Office with such minor changes as may be required for that purpose.

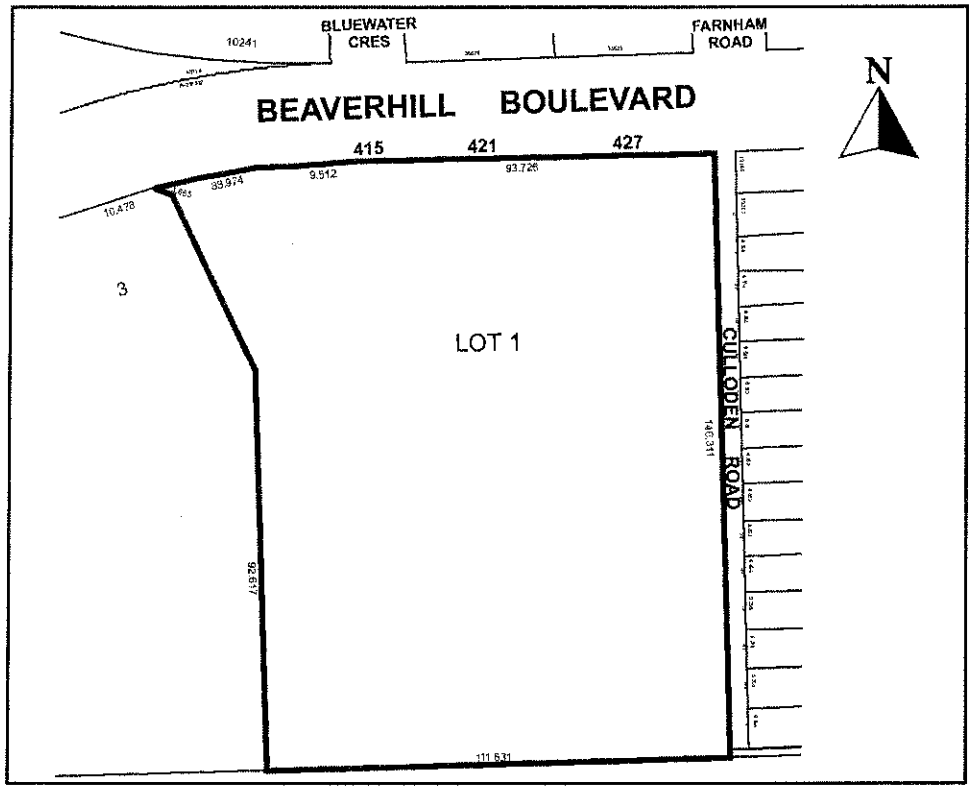

ZONING

2. By-law No. 6400/94, as amended, is hereby further amended by adding thereto after subsection A20 (780) the following:

"(781) (a) notwithstanding anything elsewhere contained in this By-law or shown on the District Map the lands outlined on the Plan included in Clause (b) of this subsection and designated thereon as "RM-L" are hereby zoned as an "RM-L" MULTIPLE-FAMILY DISTRICT and the District Map shall hereafter be read and construed as shown on that Plan; and

(b) the zoning district and zoning district boundaries referred to in clause (a) of this subsection are hereby located as shown on the Plan below."

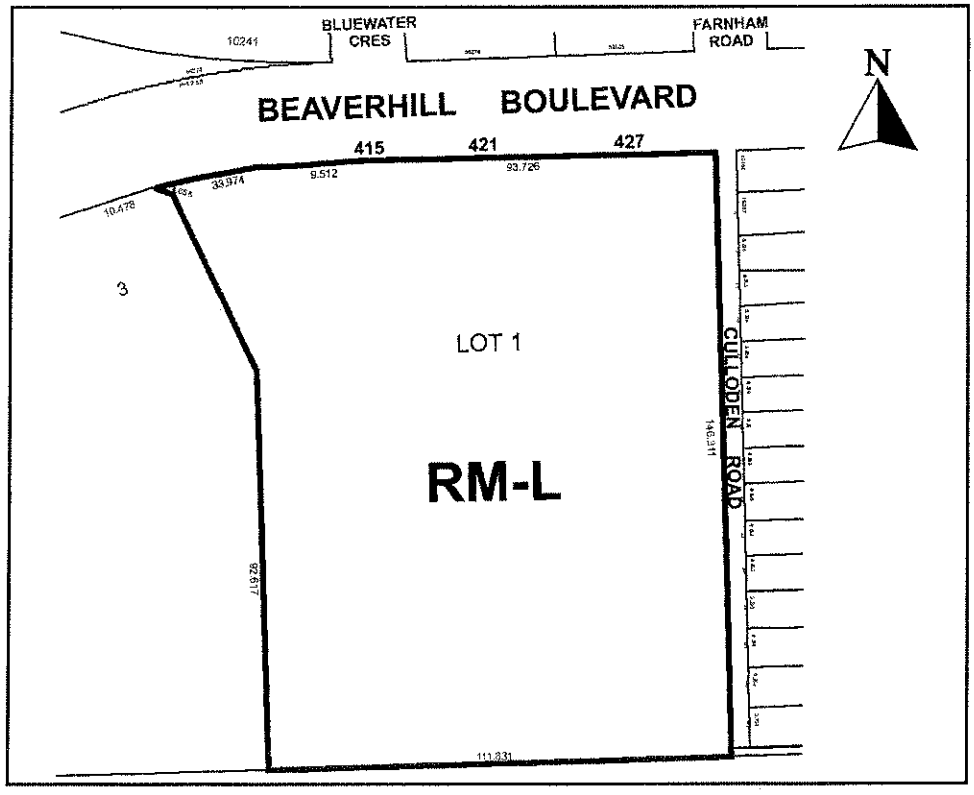

ENACTMENT

3. Section 2 of this By-law shall come into force and effect upon:

(a) registration in the Winnipeg Land Titles Office of the plan of subdivision approved by Section 1 of this By-law; and

(b) registration in the Winnipeg Land Titles Office of a caveat recording Zoning Agreement DASZ 31/06 against the affected land, by not later than April 23, 2010 failing which this by-law shall expire unless that date is extended by a resolution of City Council and that registration is completed before any such extended date.

DONE AND PASSED in Council assembled this.....day of ..... A.D. 20 .....

.....
Mayor

.....
City Clerk

Certified as to Planning Details:

.....
for Director of Planning, Property & Development

Certified as to Form:

.....
for City Solicitor

Reference: File No. DASZ 31/06 Atlas Sheet No. AF 29

By-Law No. Subsection (781)	File No. **DASZ 31/06**
Atlas Sheet No. N **AF29 RIEL COMMUNITY**	Explanation The attached By-law approves the plan of subdivision shown outlined below and amends By-law No. 6400/94 by rezoning the land located at 425 Beaverhill Boulevard from an "R2" RESIDENTIAL DISTRICT and an "RM-1" MULTIPLE-FAMILY DISTRICT to an "RM-L" MULTIPLE-FAMILY DISTRICT as shown outlined below.

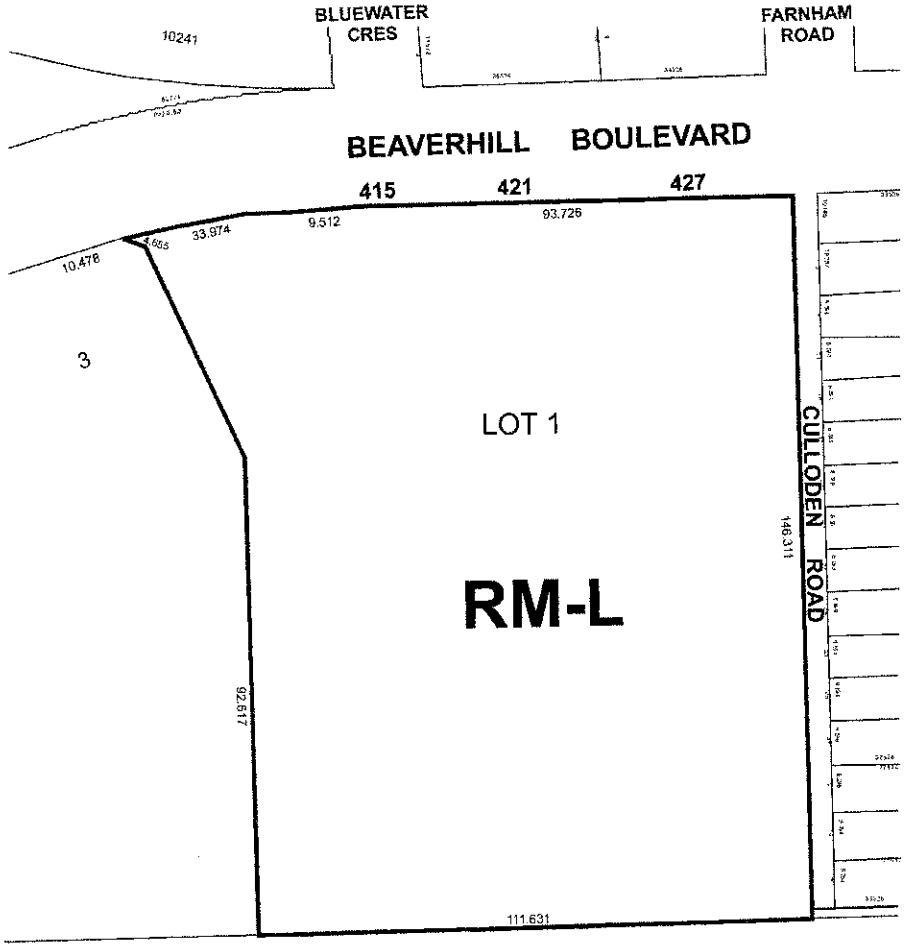

THIRD READING : ..... EFFECTIVE DATE : .....

ZONING AGREEMENT : YES ☐ NO ☐ CAVEAT No. .....