THE CITY OF WINNIPEG

BY-LAW NO. 132/2008

A By-law of THE CITY OF WINNIPEG to approve a Plan of Subdivision and to amend Zoning By-law No. 6400/94 for the enactment of a zoning change on land located at the southwest corner of St. Mary's Road and Avalon Road in the RIEL COMMUNITY.

THE CITY OF WINNIPEG, in Council assembled, enacts as follows:

PLAN OF SUBDIVISION

1 Pursuant to Section 259 of The City of Winnipeg Charter,

the plan of subdivision shown below is hereby approved for preparation as a legal plan of subdivision by a Manitoba Land Surveyor and registration in the Winnipeg Land Titles Office with such minor changes as may be required for that purpose.

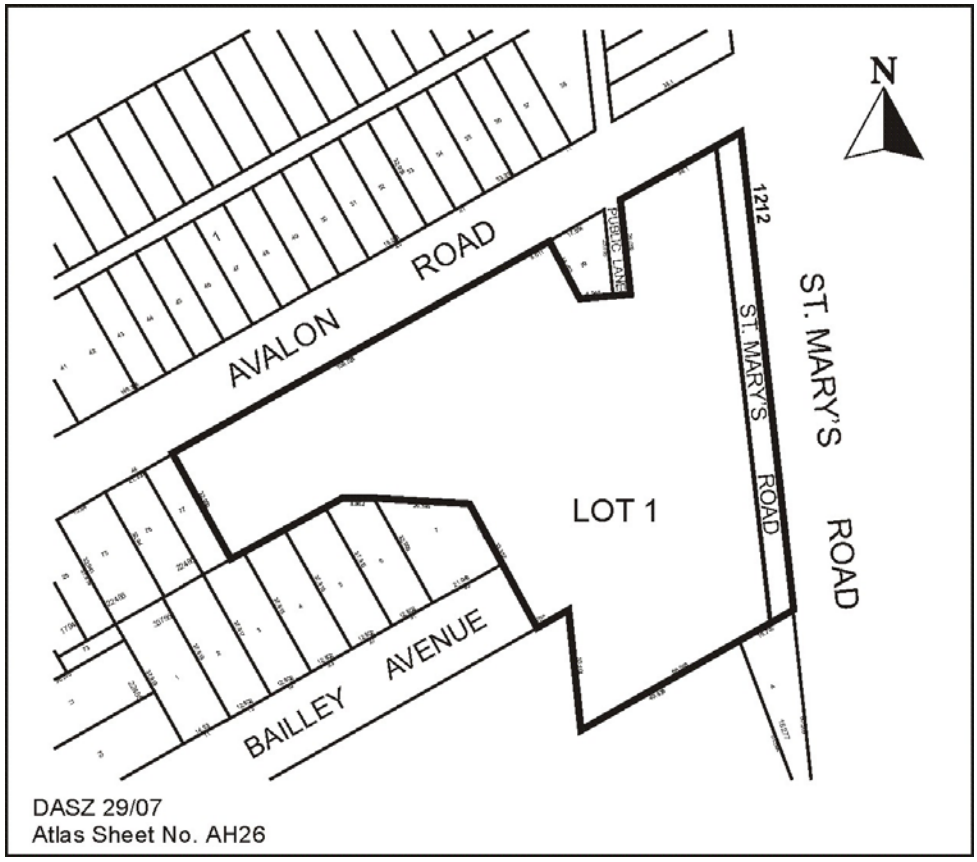

ZONING

2 By-law No. 6400/94, as amended, is hereby further amended by adding thereto after subsection A20 (793) the following:

"(794) (a) notwithstanding anything elsewhere contained in this By-law or shown on the District Map the lands outlined on the Plan included in Clause (b) of this subsection and designated thereon as "C2" are hereby zoned as "C2" COMMERCIAL DISTRICT and the District Map shall hereafter be read and construed as shown on that Plan; and

(b) the zoning district and zoning district boundaries referred to in clause (a) of this subsection are hereby located as shown on the Plan below."

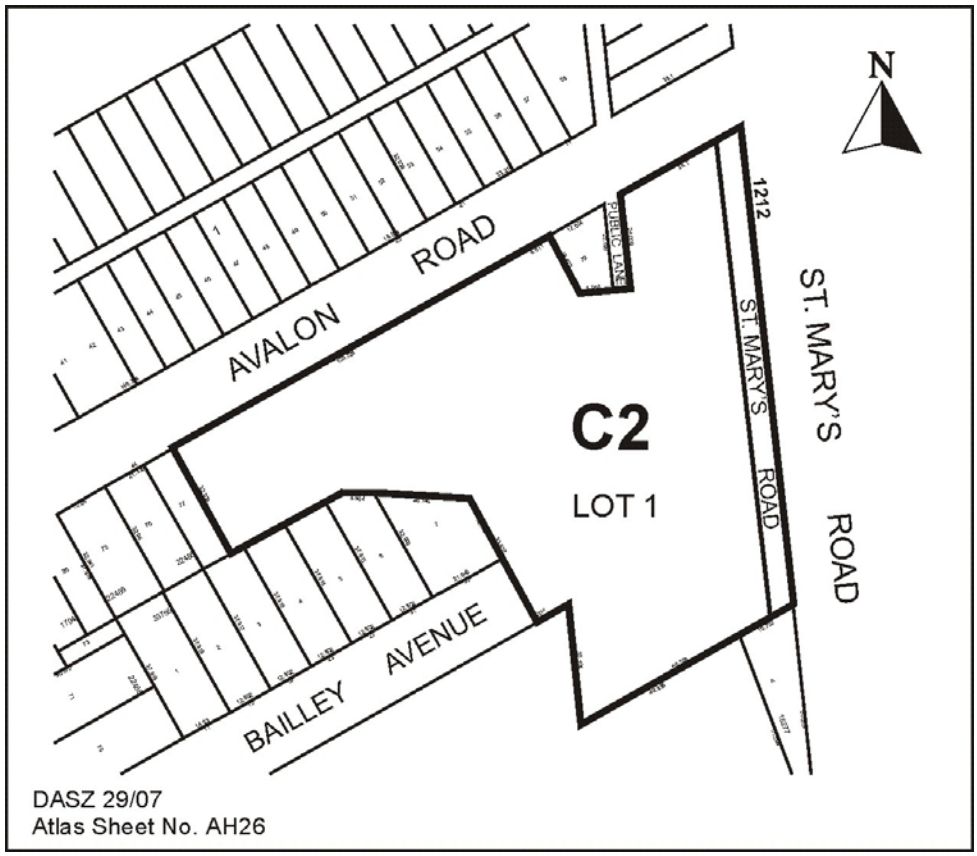

ENACTMENT

3 Section 2 of this By-law shall come into force and effect upon:

(a) registration in the Winnipeg Land Titles Office of the plan of subdivision approved by Section 1 of this By-law; and

(b) registration in the Winnipeg Land Titles Office of a caveat recording Zoning Agreement DASZ 29/07 against the affected land, by not later than September 29, 2010 failing which this by-law shall expire unless that date is extended by a resolution of City Council and that registration is completed before any such extended date.

DONE AND PASSED this day of , 2008.

_____
Mayor

_____
City Clerk

Approved as to planning details:

_____
for Director of Planning, Property & Development

Approved as to form:

_____
for City Solicitor/Manager of Legal Services

By-Law No. _____
Subsection (794)

File No. **DASZ 29/07**

Atlas Sheet No.

N

AH26
RIEL
COMMUNITY

Explanation

The attached By-law approves the plan of subdivision shown outlined below and amends By-law No. 6400/94 by rezoning the land located on the southwest corner of St. Mary's Road and Avalon Road from an "R1-5" RESIDENTIAL DISTRICT to a "C2" COMMERCIAL DISTRICT as shown outlined below.

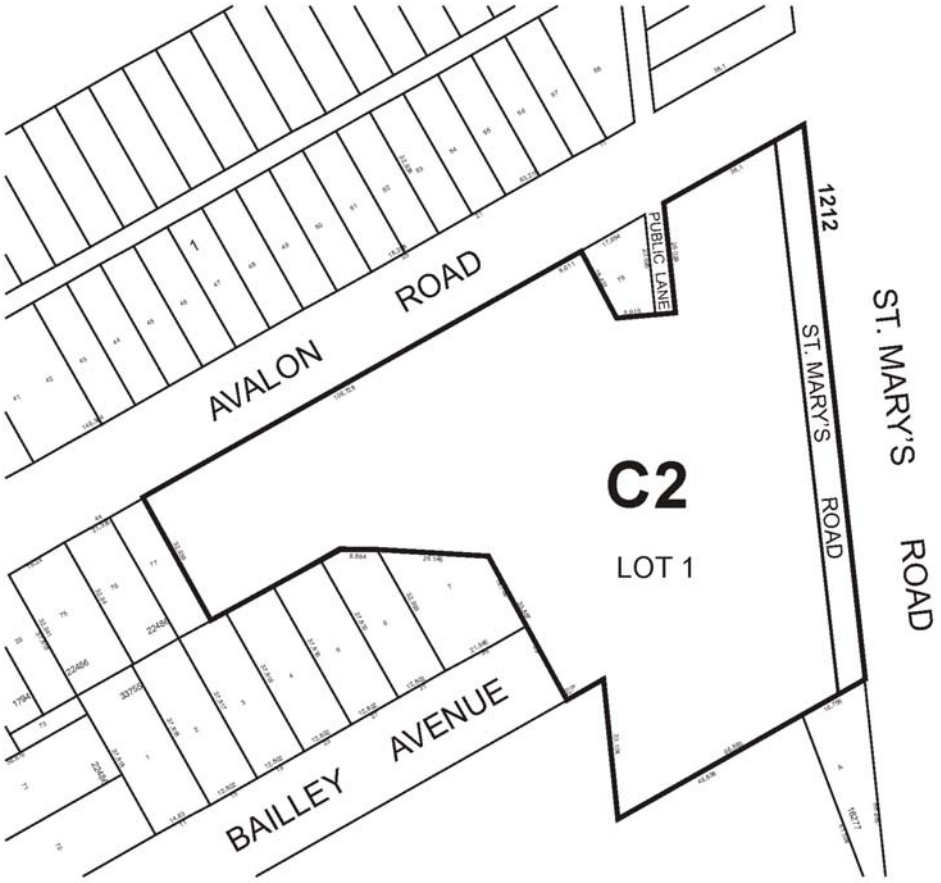

THIRD READING : _____ EFFECTIVE DATE : _____

ZONING AGREEMENT : YES ☐ NO ☐ CAVEAT No. _____