Minute No. 682
Report –Standing Policy Committee on Infrastructure Renewal and Public Works – October 7, 2008

Item No. 1 **Local Improvement Projects to be funded and constructed in 2008 – Riel Community (St. Boniface Ward)**
File SL(2008)

COUNCIL DECISION:

Council concurred in the recommendation of the Standing Policy Committee on Infrastructure Renewal and Public Works and adopted the following:

1. That the following Local Improvement Project be proceeded with, namely:

   A. Lane Oiling - 12 feet wide on the first east-west lane south of Kitson Street from Kenny Street to Tache Avenue, Work Order No. 1220140207

2. That the Proper Officers of the City be authorized to do all things necessary to implement the intent of the foregoing.

Report – Standing Policy Committee on Infrastructure Renewal and Public Works – October 7, 2008

DECISION MAKING HISTORY:

Moved by Councillor Clement,

That the recommendation of the Standing Policy Committee on Infrastructure Renewal and Public Works be adopted by consent.

Carried

EXECUTIVE POLICY COMMITTEE RECOMMENDATION:

On October 15, 2008, the Executive Policy Committee concurred in the recommendation of the Standing Policy Committee on Infrastructure Renewal and Public Works, and the Riel Community Committee and submitted the matter to Council.

STANDING COMMITTEE RECOMMENDATION:

On October 7, 2008, the Standing Policy Committee on Infrastructure Renewal and Public Works concurred in the recommendation of the Riel Community Committee and submitted the matter to the Executive Policy Committee and Council.

COMMUNITY COMMITTEE RECOMMENDATION:

On September 15, 2008, the Riel Community Committee concurred in the recommendation of the Winnipeg Public Service and recommended to the Standing Policy Committee on Infrastructure Renewal and Public Works that the following Local Improvement Project be proceeded with, namely:

1. Lane Oiling - 12 feet wide on the first east-west lane south of Kitson Street from Kenny Street to Tache Avenue, Work Order No. 1220140207

Further on September 15, 2008, the Riel Community Committee laid over the following Local Improvement Projects to its meeting on October 20, 2008, namely:

1. Concrete Lane Pavement - 14 feet wide (6 inches thick) on the first north-south lane east of rue Des Meurons from the south limit of rue Desautels to a point approximately 157 feet.

Report – Standing Policy Committee on Infrastructure Renewal and Public Works – October 7, 2008

DECISION MAKING HISTORY (continued):

COMMUNITY COMMITTEE RECOMMENDATION (continued):

2. Concrete Lane Pavement - 16 feet wide (6 inches thick) on the first east-west lane south of rue Desautels from rue Bourgeault to rue Des Meurons

On July 14, 2008, the Riel Community Committee laid over the matter to its meeting on September 15, 2008.

Further on July 14, 2008, the Riel Community Committee received as information a communication from Gaston Boulanger dated June 20, 2008, with respect to the proposed Lane Oiling on the first east-west lane south of Kitson Street from Kenny Street to Taché Avenue.

Winnipeg

INTEROFFICE MEMORANDUM

TO: Mr. Marc Pittet, Community Committee Clerk

FROM: Mr. Brad Cull, Manager of Taxation and Finance

SUBJECT: RESULTS OF THE MARCH 31, 2008 ADVERTISEMENT FOR PROPOSED 2008 LOCAL IMPROVEMENTS

DATE: 6/16/2008

The results of the March 31, 2008 Local Improvement Advertisement in the *Winnipeg Free Press* newspaper for the proposed 2008 local improvement projects within your Community and Ward boundary are depicted below. Therefore, the Riel Community Committee is requested to specifically review and recommend to the Standing Policy Committee on Infrastructure Renewal and Public Works on these local improvement projects that follow.

Project Number	***Local Improvement***	***Location***
1220140207	12' Lane Oiling	12 feet wide on the first east-west lane south of Kitson Street from Kenny Street to Tache Avenue.

Winnipeg

INTEROFFICE MEMORANDUM

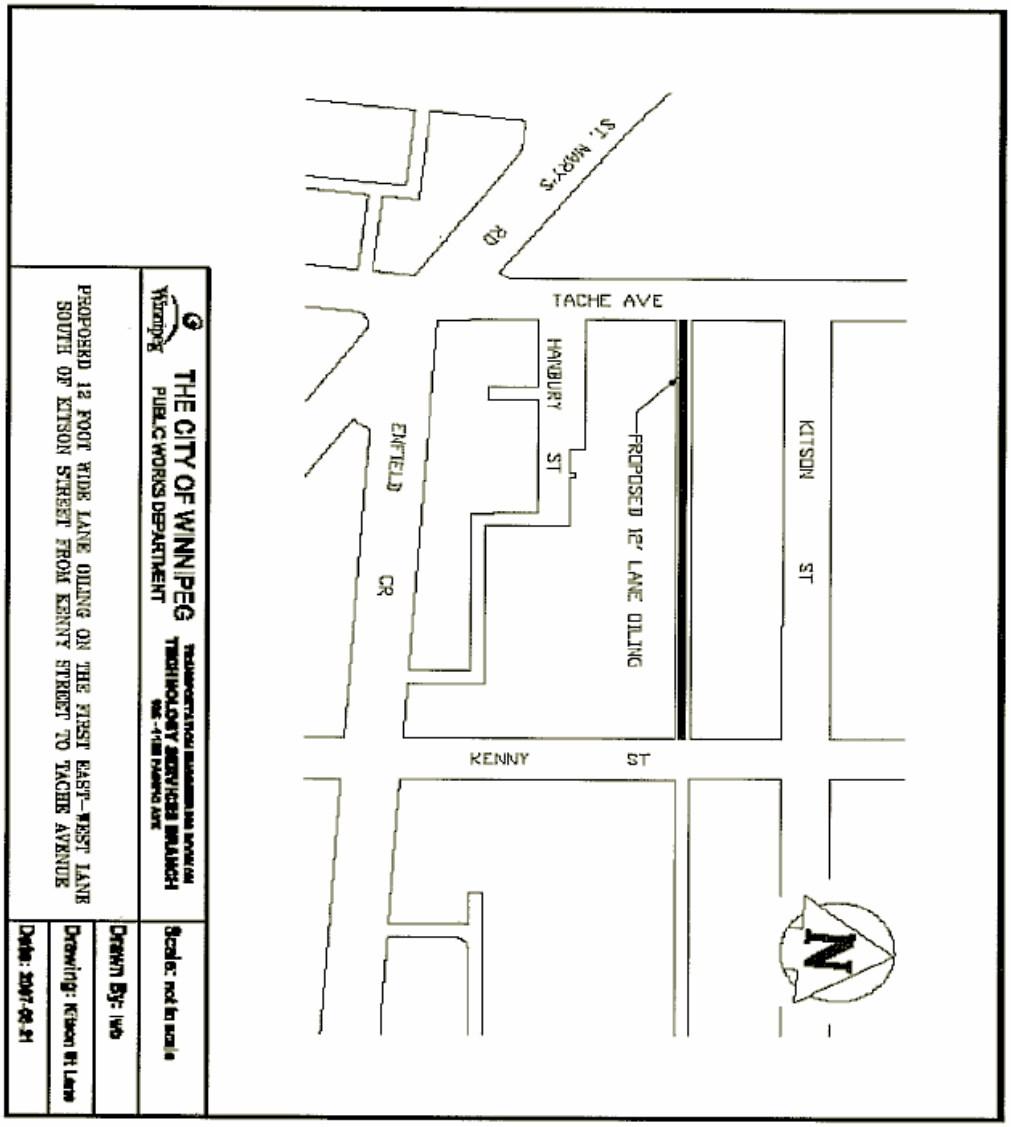

Winnipeg

INTEROFFICE MEMORANDUM

On November 2, 2007, the City Clerk received a *Petition "For"* from Mr. Gaston Boulanger of 166 Kitson Street.

On November 15, 2007, the Coordinator of Tax Accounting and Administration submitted a Report to the Riel Community Committee recommending that the proposed undertaking of this local improvement project may be advertised in March 2008.

On December 4, 2007, the Riel Community Committee concurred in the recommendation of the Winnipeg Public Service and authorized the Administration to advertise in March 2008 this proposed local improvement project.

Subsequent to the advertisement, an official *"Objection"* form was never requested by the registered property owners.

The total cost of the project is estimated to be $16,000 of which 99.14% is to be recovered from the registered property owners.

City's Administration Recommendation: The proposed undertaking of this Local Improvement project proceed as part of the 2008 Local Improvement Program which is funded through the Local Improvement float.

Project Number	*Local Improvement*	*Location*
1220210407	14' x 6" Concrete Lane Pavement	14 feet wide (6 inches thick) on the first north-south lane east of Rue Des Meurons from the south limit of Rue Desautels to a point approximately 157 feet.

Winnipeg

INTEROFFICE MEMORANDUM

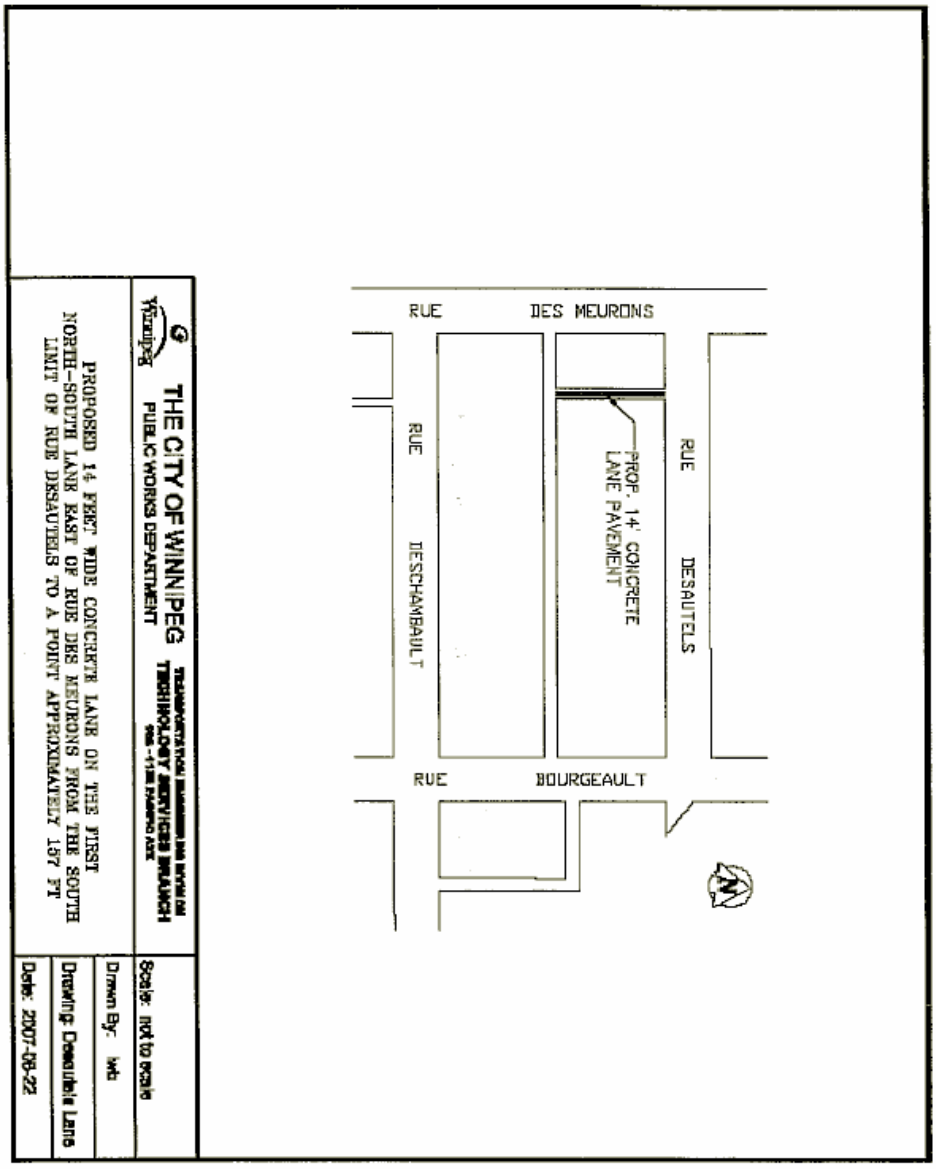

Winnipeg

INTEROFFICE MEMORANDUM

On November 20, 2007, the City Clerk received a *Petition "For"* from Mr. Gilbert Rowan of D-388 Desautels Street.

On December 4, 2007, the Coordinator of Tax Accounting and Administration submitted a Report to the Riel Community Committee recommending that the proposed undertaking of this local improvement project may be advertised in March 2008.

On February 25, 2008, the Riel Community Committee concurred in the recommendation of the Winnipeg Public Service and authorized the Administration to advertise in March 2008 this proposed local improvement project.

Subsequent to the advertisement, an official *"Objection"* form was never requested by the registered property owners.

The total cost of the project is estimated to be $54,000 of which 49.43% is to be recovered from the registered property owners.

City's Administration Recommendation: The proposed undertaking of this Local Improvement project proceed as part of the 2008 Local Improvement Program which is funded through the Local Improvement float.

Project Number	*Local Improvement*	*Location*
1220210507	16' x 6" Concrete Lane Pavement	16 feet wide (6 inches thick) on the first east-west lane south of Rue Desautels from Rue Bourgeault to Rue Des Meurons.

Winnipeg

INTEROFFICE MEMORANDUM

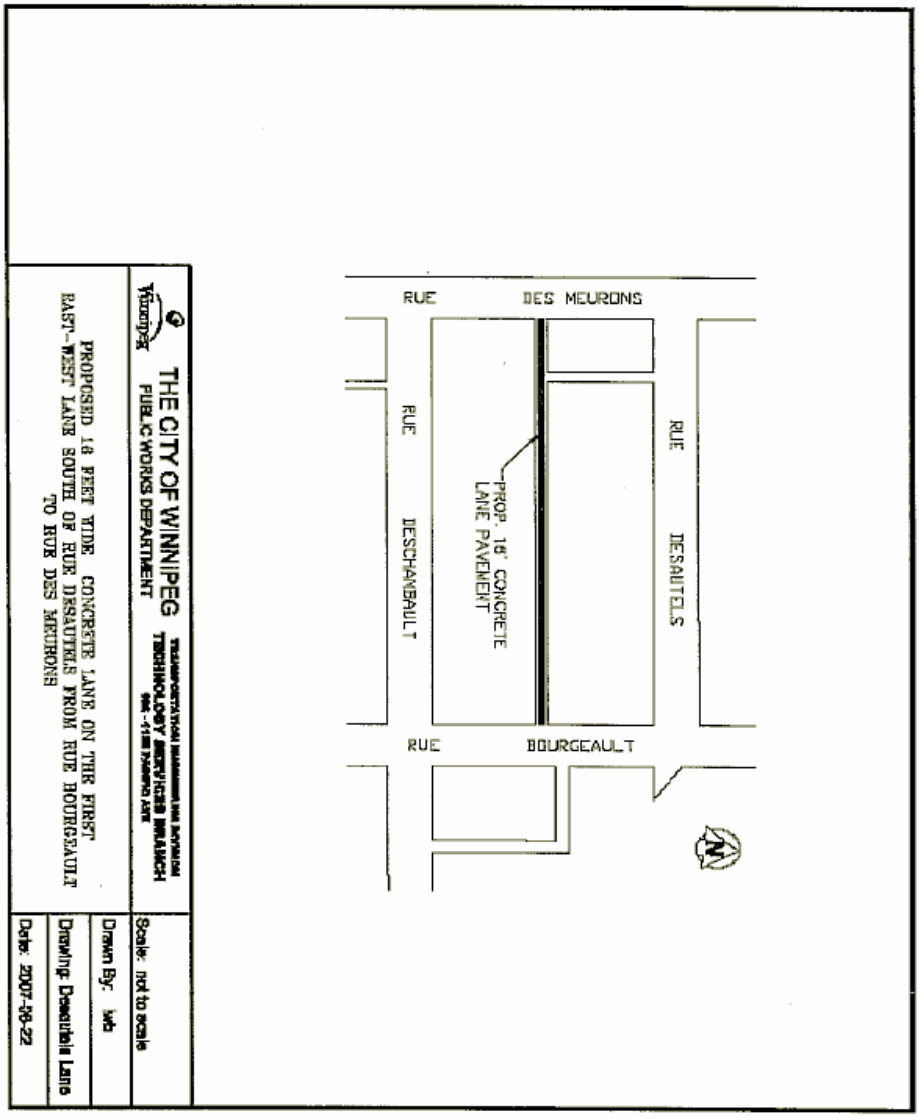

Embrace the Spirit • Vivez l'esprit

Winnipeg

INTEROFFICE MEMORANDUM

On November 20, 2007, the City Clerk received a *Petition "For"* from Mr. Gilbert Rowan of D-388 Desautels Street.

On December 4, 2007, the Coordinator of Tax Accounting and Administration submitted a Report to the Riel Community Committee recommending that the proposed undertaking of this local improvement project may be advertised in March 2008.

On February 25, 2008, the Riel Community Committee concurred in the recommendation of the Winnipeg Public Service and authorized the Administration to advertise in March 2008 this proposed local improvement project.

Subsequent to the advertisement, a registered property owner on Deschambault Street requested an official *"Objection"* form.

In accordance with Section 125 of *The City of Winnipeg Charter*, it was ascertained and certified by the Manager of Taxation and Finance that the signatures obtained from the benefiting registered property owners on the official *"Objection"* form represents ***50.67%*** of the total assessable frontage as indicated below:

Total Assessable Frontage (includes "flankage")	1,283.3 feet
Objectors Represent (includes "flankage")	650.3 feet
Percentage Signed	50.67***%***

However, the total assessable frontage includes a flankage allowance of 145.1 feet and therefore, by excluding the "flankage" amount from the total assessable frontage, the signatures obtained from the benefiting property owners would then represent ***57.13%*** of the total assessable frontage as indicated below:

Total Assessable Frontage (includes "flankage")	1,283.3 feet
Less: Flankage	(145.1) feet
Total Assessable Frontage (excluding "flankage")	1,138.2 feet
Objectors Represent	650.3 feet
Percentage Signed	***57.13%***

The total cost of the project is estimated to be $254,000 of which 87.38% is to be recovered from the registered property owners.

City's Administration Recommendation: The proposed undertaking of this Local Improvement project proceed as part of the 2008 Local Improvement Program which is funded through the Local Improvement float, since the Objector was not successful in attaining the required 60% of the total assessable frontage.

Winnipeg

INTEROFFICE MEMORANDUM

[Original Signed By Brad Cull]

Manager of Taxation and Finance

V:\localimp\loc-imp\Community Committee Reports\Riel Community Committee March 31, 2008 Advertisement.doc

Embrace the Spirit • Vivez l'esprit

ASSESSMENT AND TAXATION DEPARTMENT • SERVICE DE L'ÉVALUATION ET DES TAXES
510 Main Street • 510, rue Main • Winnipeg • Manitoba R3B 3M2 • www.winnipeg.ca