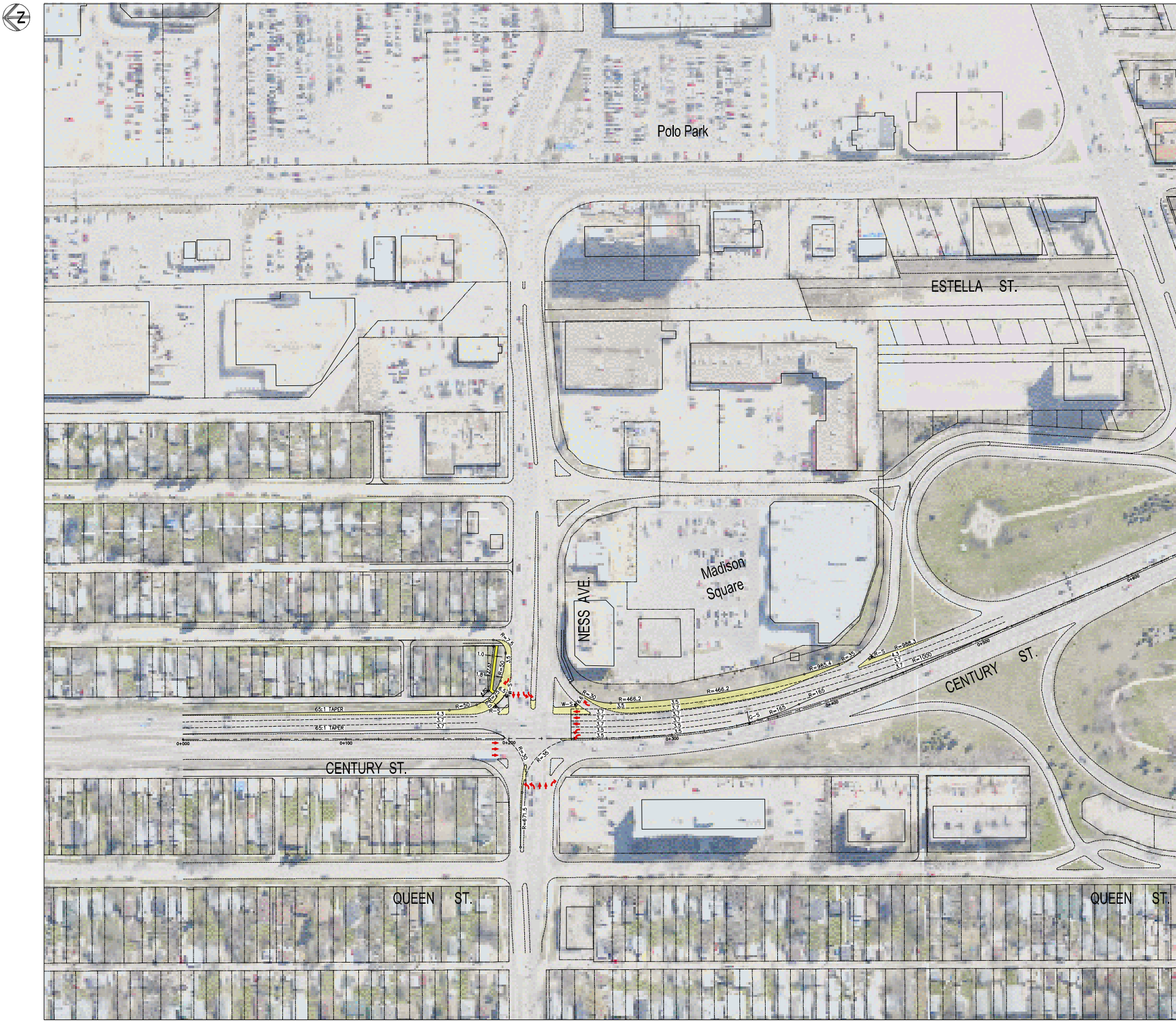

N
Polo Park
ESTELLA ST.
Madison Square
NESS AVE.
CENTURY ST.
CENTURY ST.
QUEEN ST.
QUEEN ST.
65:1 TAPER
65:1 TAPER
R=7.5
R=50
R=50
R=25
R=5
R-S
W-S
W-S
G-S
R-S
1.0
1.8
27.43
4.50
3.5
6.5
6.6
4.3
3.7
3.7
R=30
R=30
R=35
R=35
R=671.5
R=466.2
R=466.2
R=985.4
R=988.3
R=1000
R=165
R=165
3.5
3.7
3.7
3.7
3.5
3.5
0+000
0+100
0+200
0+300
0+400
0+500
0+600

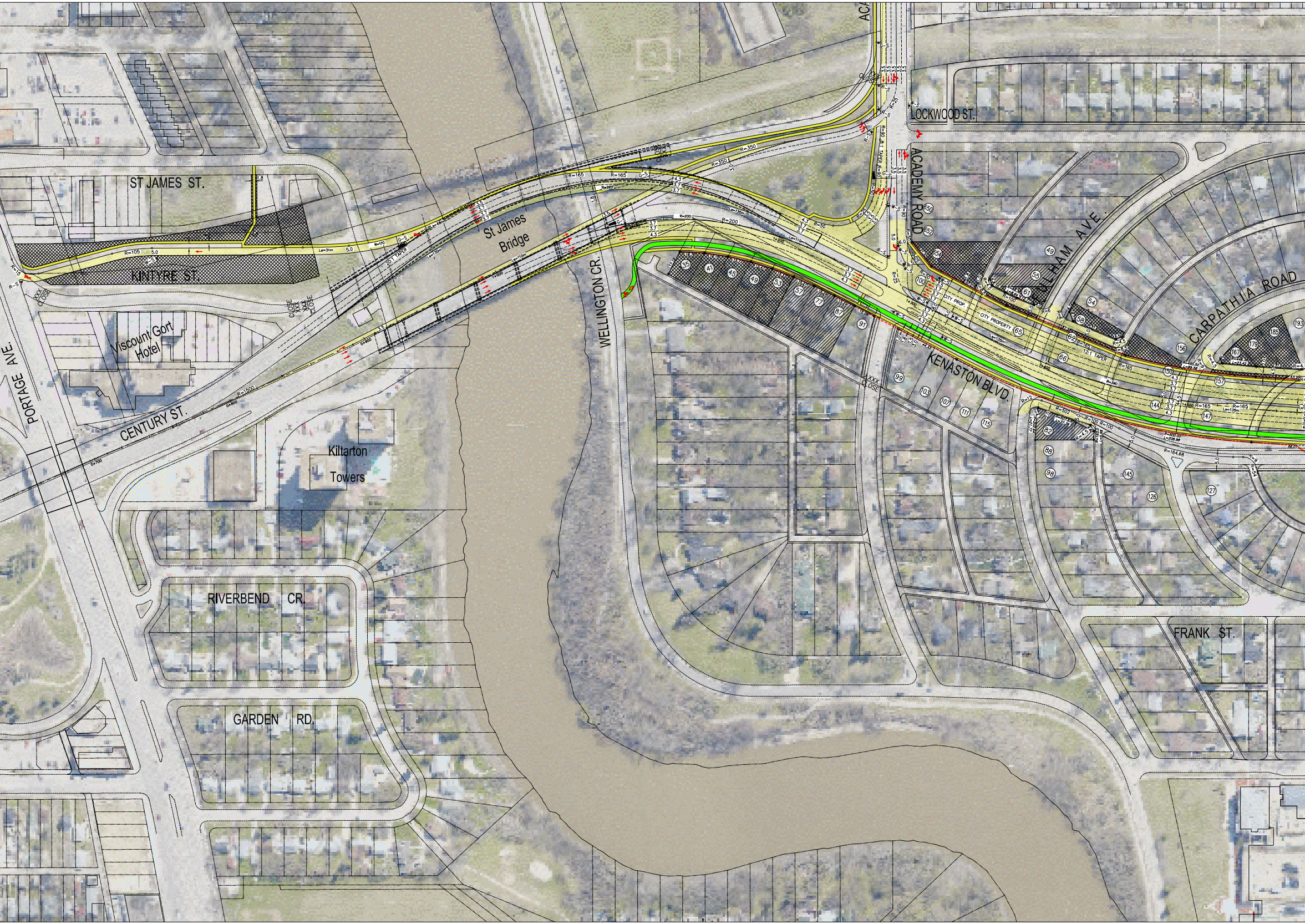
ACADEMY ROAD
LOCKWOOD ST.
ST JAMES ST.
KINTYRE ST.
St James Bridge
Viscount Gort Hotel
PORTAGE AVE.
CENTURY ST.
Kiltarton Towers
WELLINGTON CR.
FULHAM AVE.
CARPATHIA ROAD
KENASTON BLVD.
CITY PROP
CITY PROPERTY
12:1 TAPER
20:1 TAPER
CLOSE
RIVERBEND CR.
GARDEN RD.
FRANK ST.
R=350
R=165
R=200
R=105
R=50
R=1500
35
41
45
49
53
57
77
87
91
99
103
107
111
115
100
65
66
61
55
54
49
58
69
62
144
147
150
156
157
167
179
185
193
650
652
654
82
88
98
145
126
127

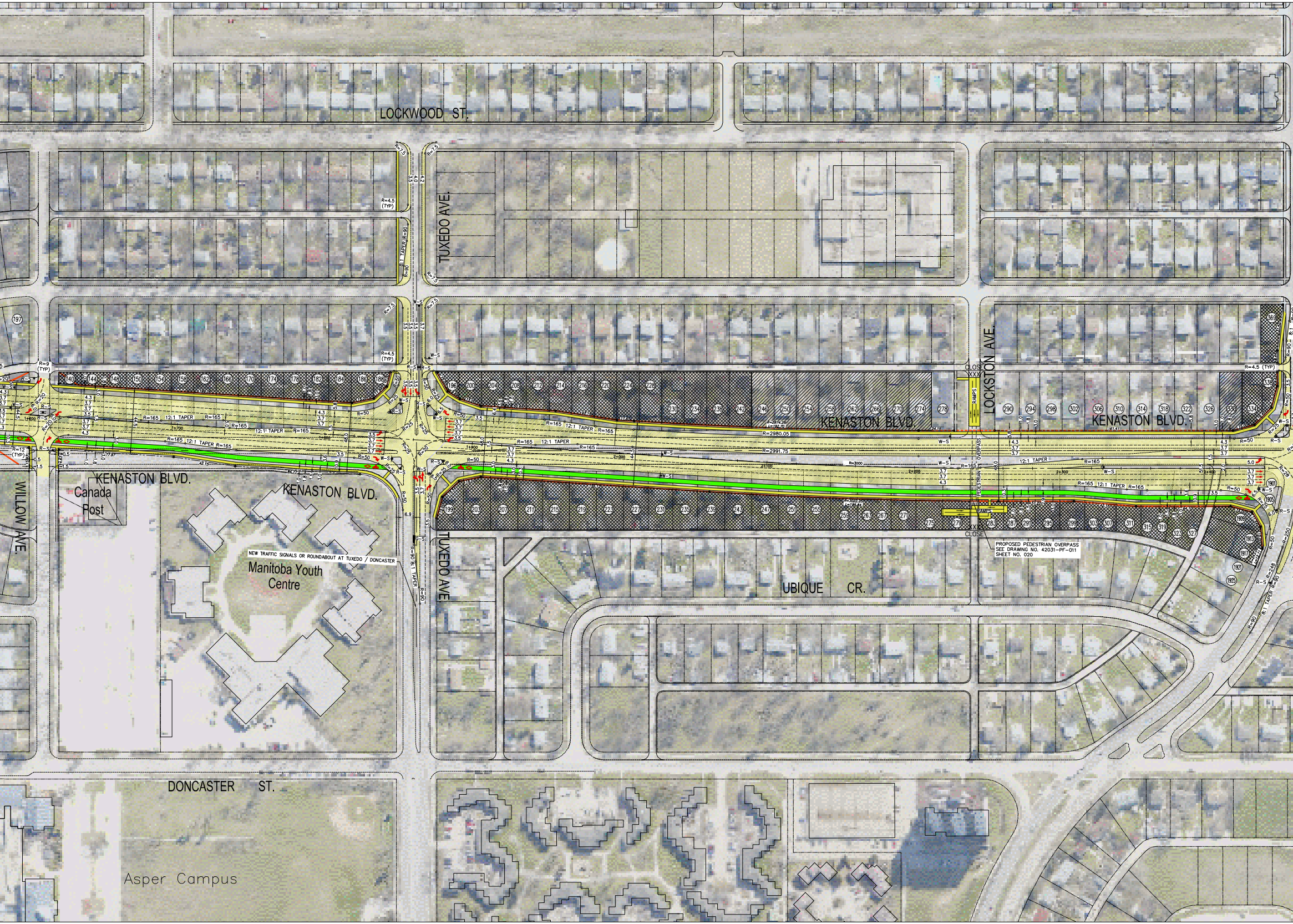
LOCKWOOD ST.
TUXEDO AVE.
LOCKSTON AVE.
KENASTON BLVD.
KENASTON BLVD.
KENASTON BLVD.
KENASTON BLVD.
WILLOW AVE.
TUXEDO AVE.
Canada Post
NEW TRAFFIC SIGNALS OR ROUNDABOUT AT TUXEDO / DONCASTER
Manitoba Youth Centre
UBIQUE CR.
RAMPS
CLOSE
PROPOSED PEDESTRIAN OVERPASS SEE DRAWING NO. 42031-PF-011 SHEET NO. 020
12:1 TAPER
R=165
R=2980.05
R=2991.75
R=3000
R=4.5 (TYP)
R=9 (TYP)
8:1 TAPER
DONCASTER ST.
Asper Campus

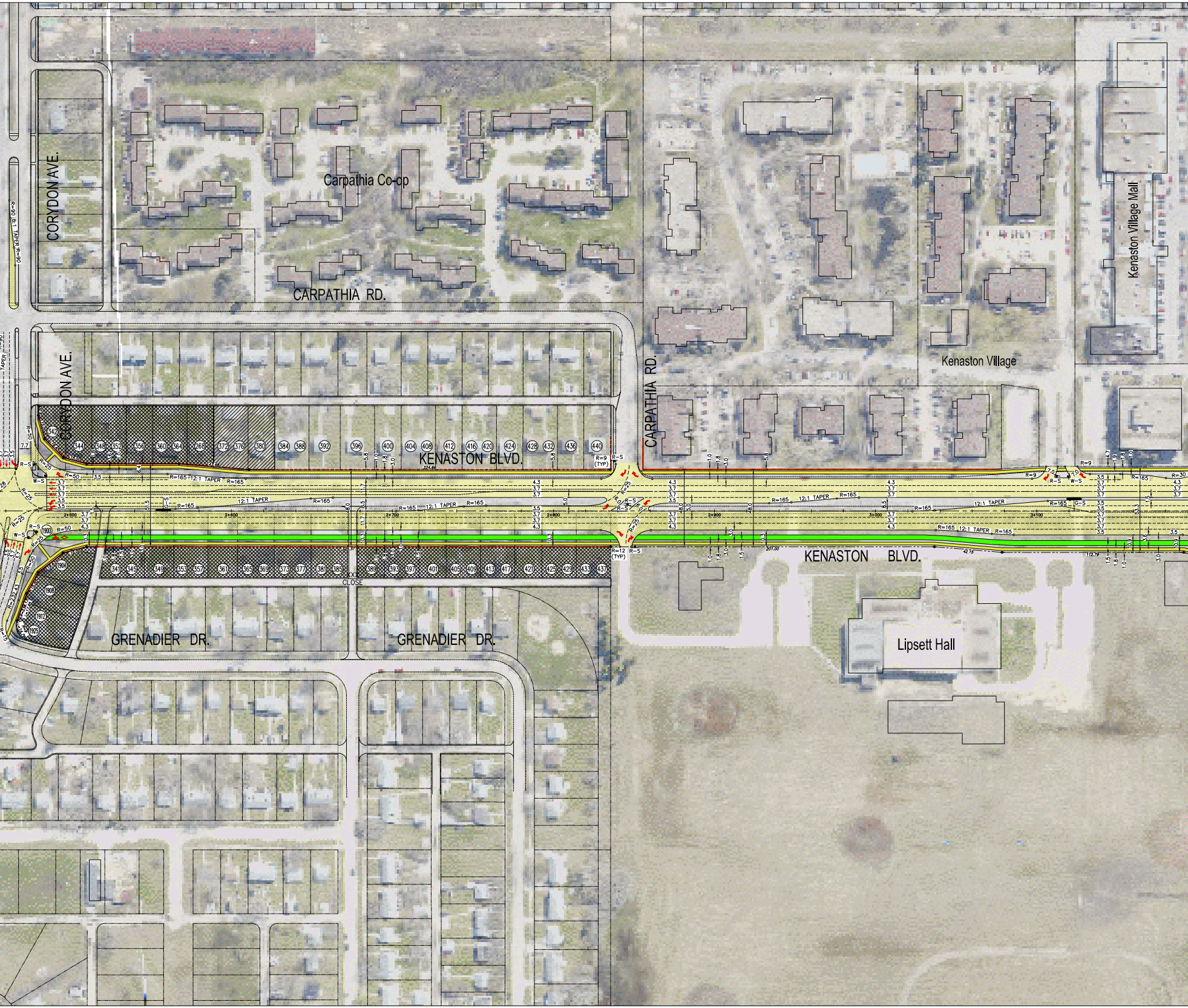
CORYDON AVE.
Carpathia Co-op
CARPATHIA RD.
CORYDON AVE.
CARPATHIA RD.
Kenaston Village
Kenaston Village Mall
342
344
348
352
356
360
364
268
372
376
380
384
388
392
396
400
404
408
412
416
420
424
428
432
436
440
KENASTON BLVD.
R=9 (TYP)
R-S
W-S
G-S
R=165
12:1 TAPER
R=50
R=25
2+500
2+600
2+700
2+800
2+900
3+000
3+100
1900
1904
1908
1912
1925
341
345
349
353
357
361
365
369
373
377
381
385
XXX CLOSE
389
393
397
401
405
409
413
417
421
425
429
433
437
R=12 (TYP)
KENASTON BLVD.
GRENADIER DR.
GRENADIER DR.
Lipsett Hall

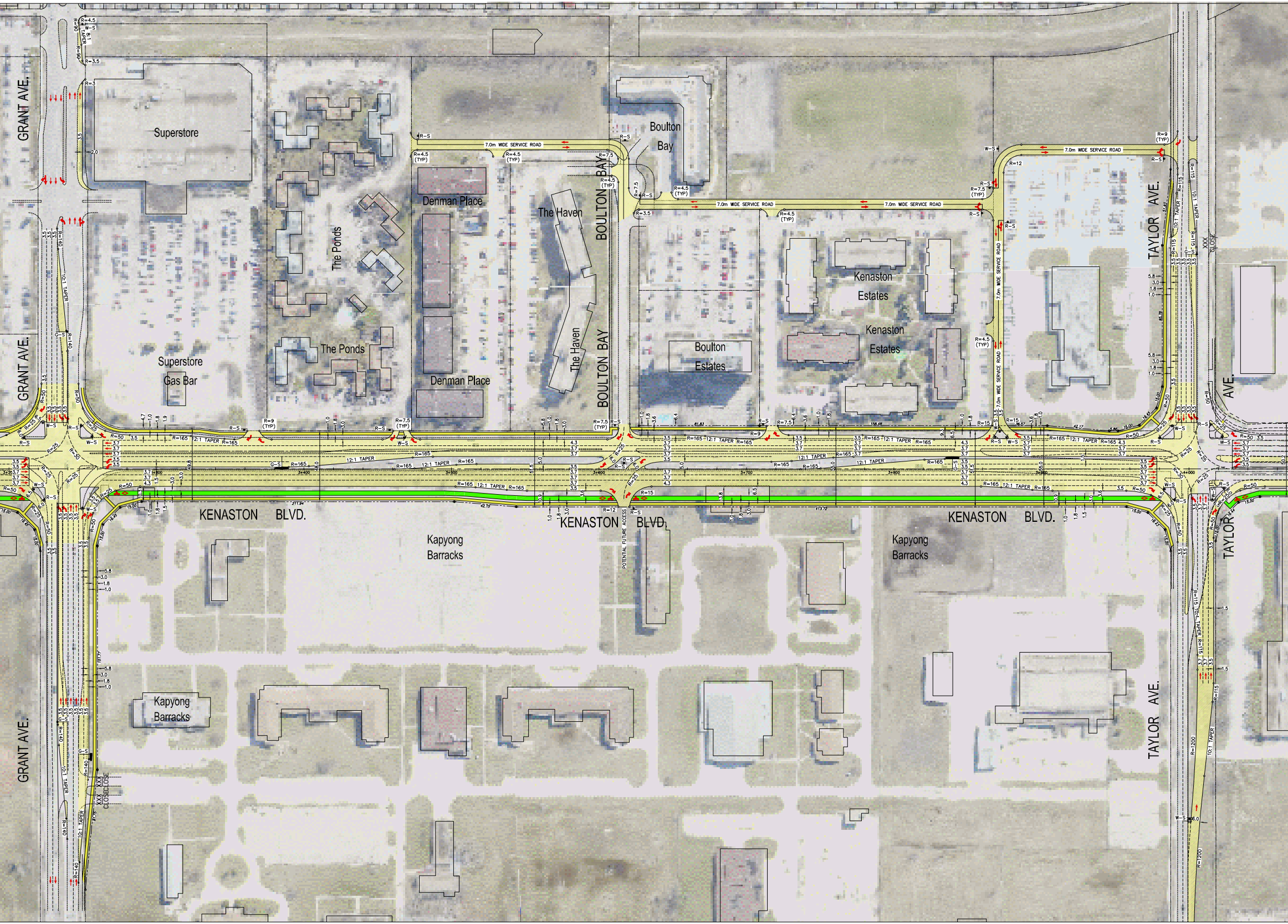
GRANT AVE.
Superstore
Superstore Gas Bar
The Ponds
The Ponds
Denman Place
Denman Place
The Haven
The Haven
BOULTON BAY
BOULTON BAY
Boulton Bay
Boulton Estates
Kenaston Estates
Kenaston Estates
TAYLOR AVE.
7.0m WIDE SERVICE ROAD
7.0m WIDE SERVICE ROAD
7.0m WIDE SERVICE ROAD
7.0m WIDE SERVICE ROAD
7.0m WIDE SERVICE ROAD
12:1 TAPER
10:1 TAPER
KENASTON BLVD.
KENASTON BLVD
KENASTON BLVD.
POTENTIAL FUTURE ACCESS
Kapyong Barracks
Kapyong Barracks
Kapyong Barracks
GRANT AVE.
TAYLOR AVE.
TAYLOR
AVE.
CLOSE
R=165
R=50
R=140
R=1200

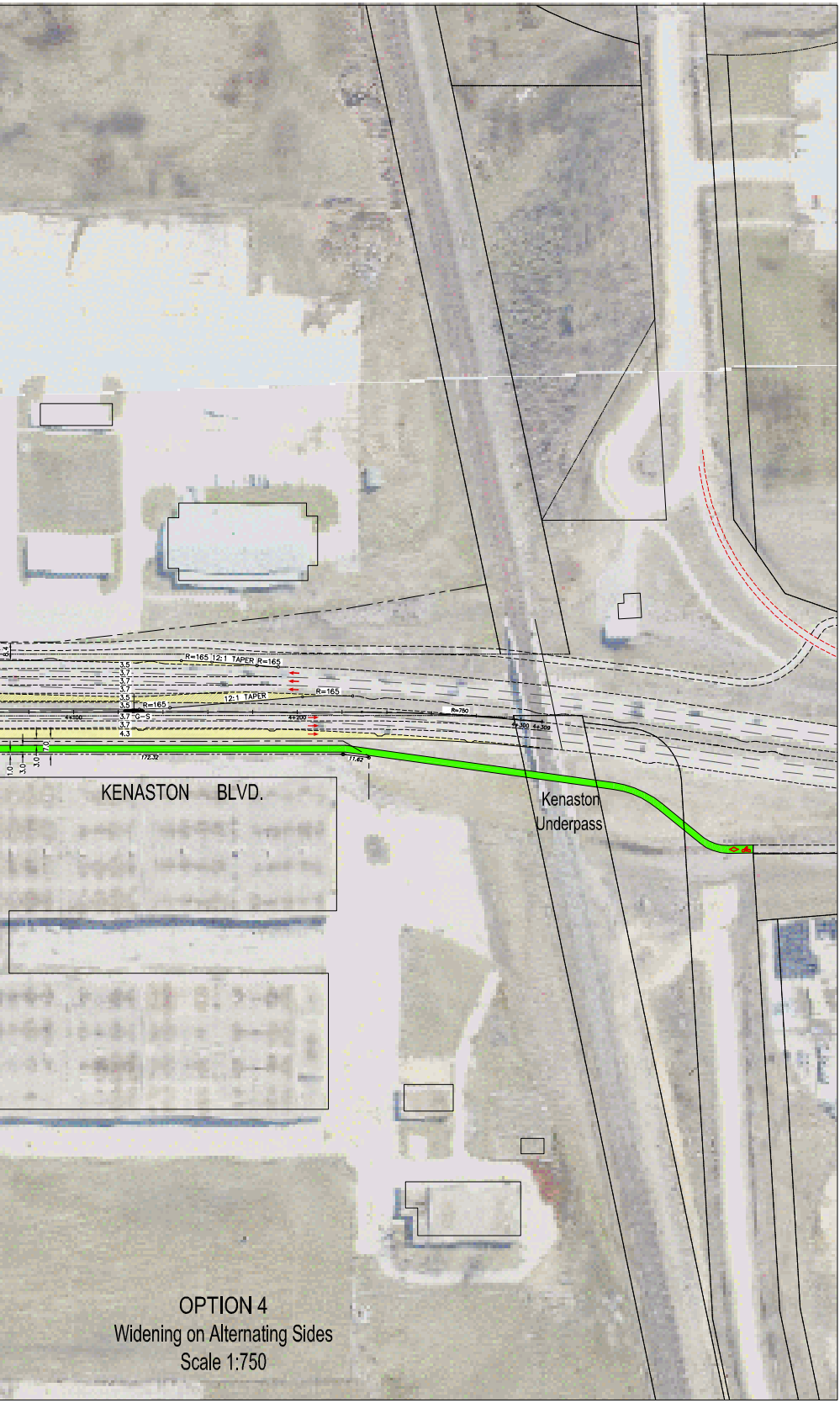
8.4
R=165
12:1 TAPER
R=165
3.5
3.7
3.7
3.7
3.5
3.5
R=165
12:1 TAPER
R=165
4+100
3.7
G-S
4+200
3.7
4.3
R=750
4+300
4+309
1.0
3.0
3.0
7.0
172.32
11.62
KENASTON BLVD.
Kenaston
Underpass

OPTION 4

Widening on Alternating Sides

Scale 1:750