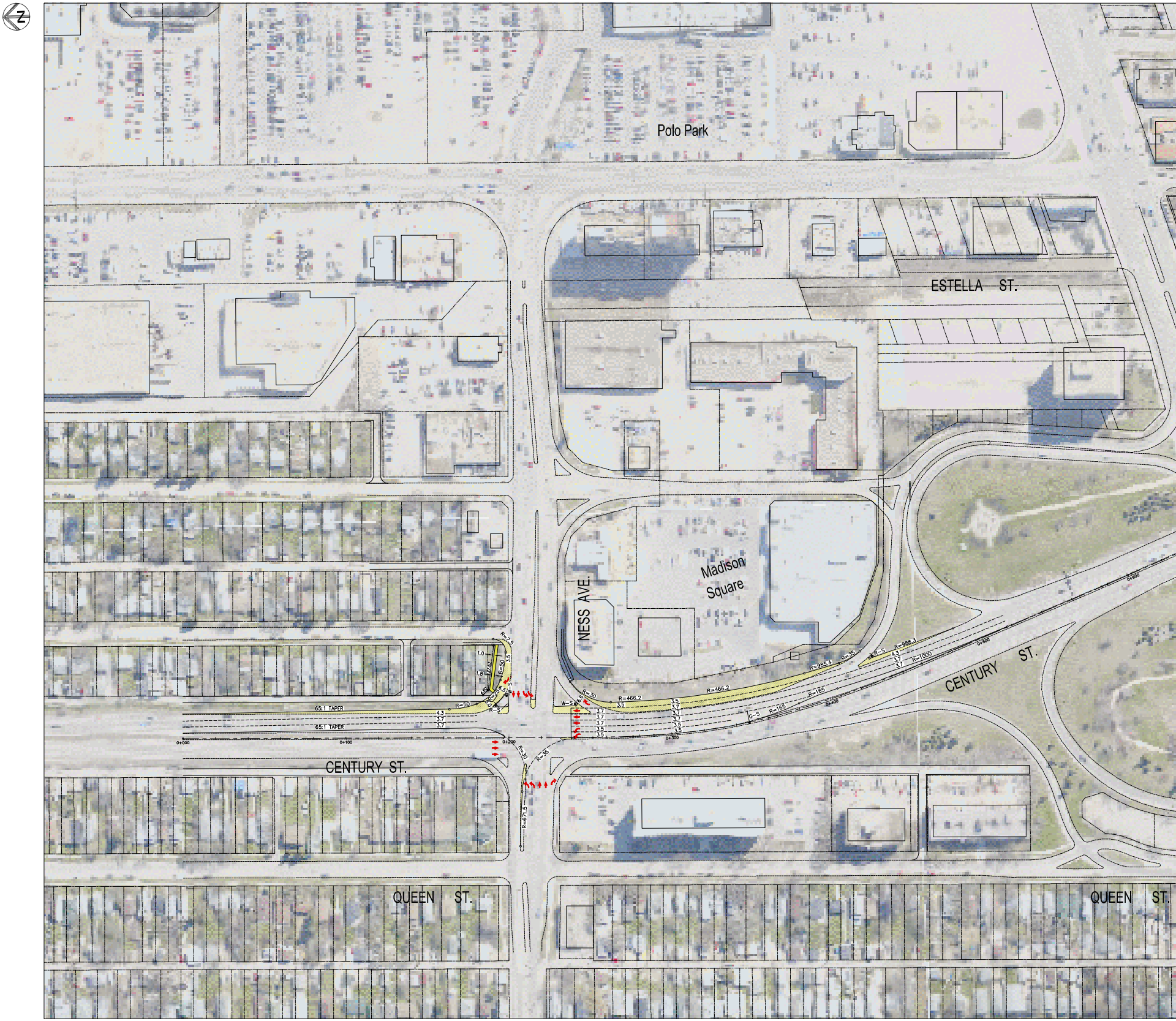
N
Polo Park
ESTELLA ST.
Madison Square
NESS AVE.
CENTURY ST.
CENTURY ST.
QUEEN ST.
QUEEN ST.
R=7.5
1.0
3.5
R=50
27.53
1.8
4.50
R=25
6.5
W-S
6.0
R-S
R=50
65:1 TAPER
65:1 TAPER
4.3
3.7
3.7
0+000
0+100
0+200
R=30
R=35
R=671.5
R=30
6.6
W-S
3.7
3.7
3.7
3.5
3.5
R=466.2
3.5
R=466.2
3.5
3.7
3.7
3.7
3.5
3.5
0+300
G-S
R=165
R=165
0+400
R=985.4
R=35
R-S
R=988.3
4.3
3.7
3.7
R=1000
0+500
0+600

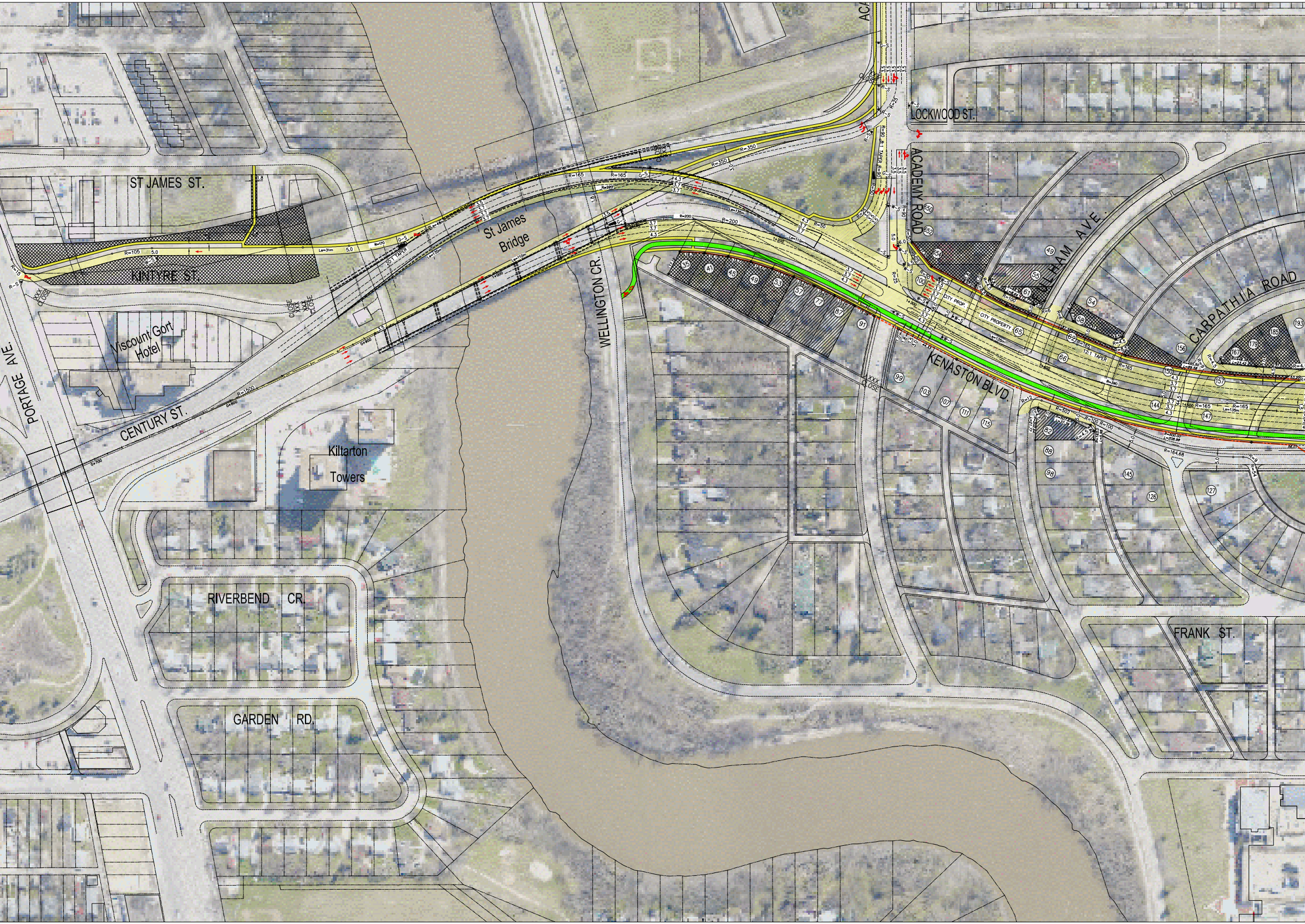
ST JAMES ST.
KINTYRE ST.
St James Bridge
Viscount Gort Hotel
PORTAGE AVE.
CENTURY ST.
Kiltarton Towers
WELLINGTON CR.
LOCKWOOD ST.
ACADEMY ROAD
ULHAM AVE.
CARPATHIA ROAD
KENASTON BLVD.
CITY PROPERTY
RIVERBEND CR.
GARDEN RD.
FRANK ST.

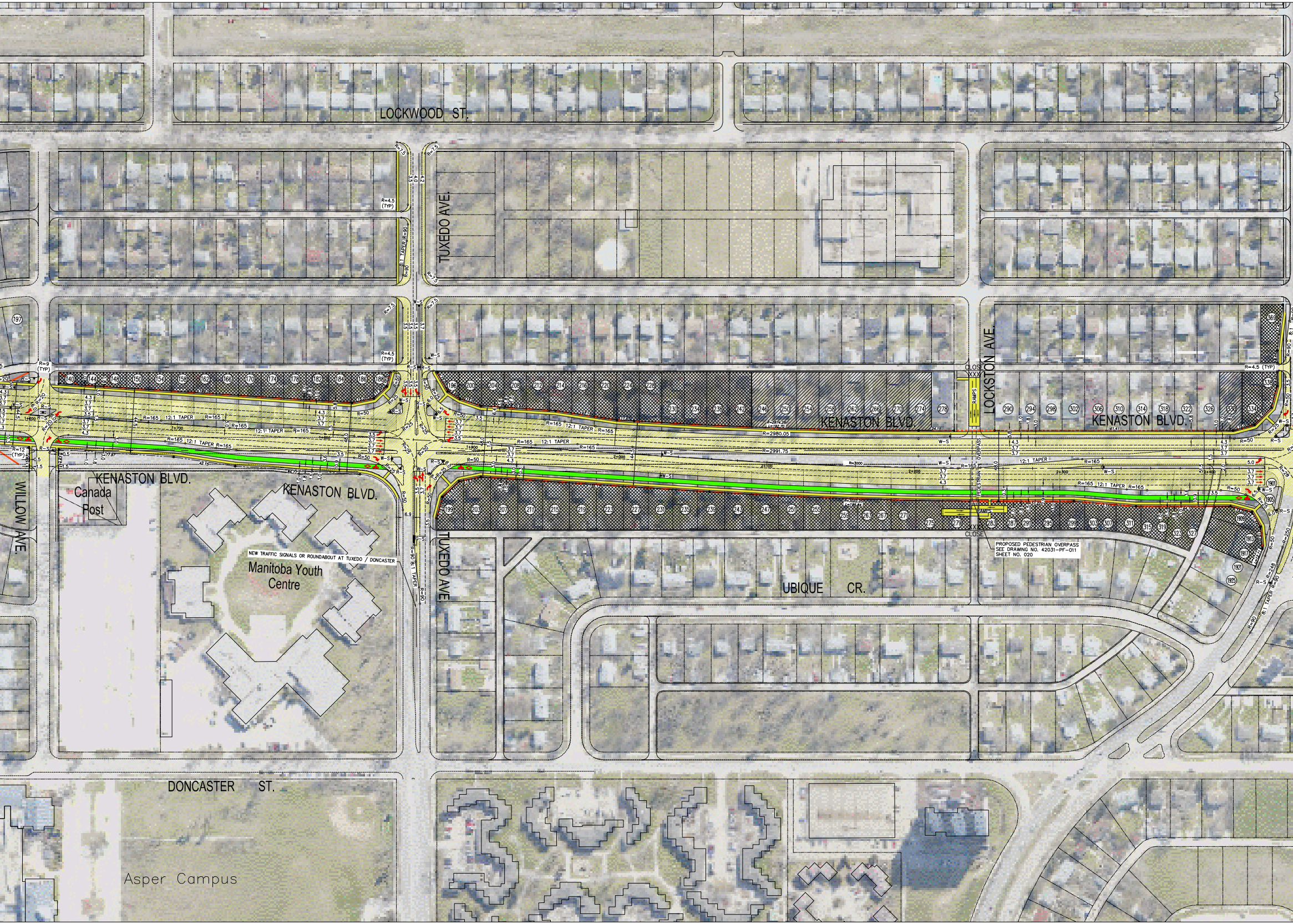
LOCKWOOD ST.
TUXEDO AVE.
LOCKSTON AVE.
KENASTON BLVD.
KENASTON BLVD.
KENASTON BLVD.
KENASTON BLVD.
WILLOW AVE.
TUXEDO AVE.
Canada Post
NEW TRAFFIC SIGNALS OR ROUNDABOUT AT TUXEDO / DONCASTER
Manitoba Youth Centre
UBIQUE CR.
PROPOSED PEDESTRIAN OVERPASS
SEE DRAWING NO. 42031-PF-011
SHEET NO. 020
RAMPS
CLOSE
PEDESTRIAN OVERPASS
DONCASTER ST.
Asper Campus
12:1 TAPER
R=165
R=2980.05
R=2991.75
R=3000
R=4.5 (TYP)
R=7.5
8:1 TAPER
R=90

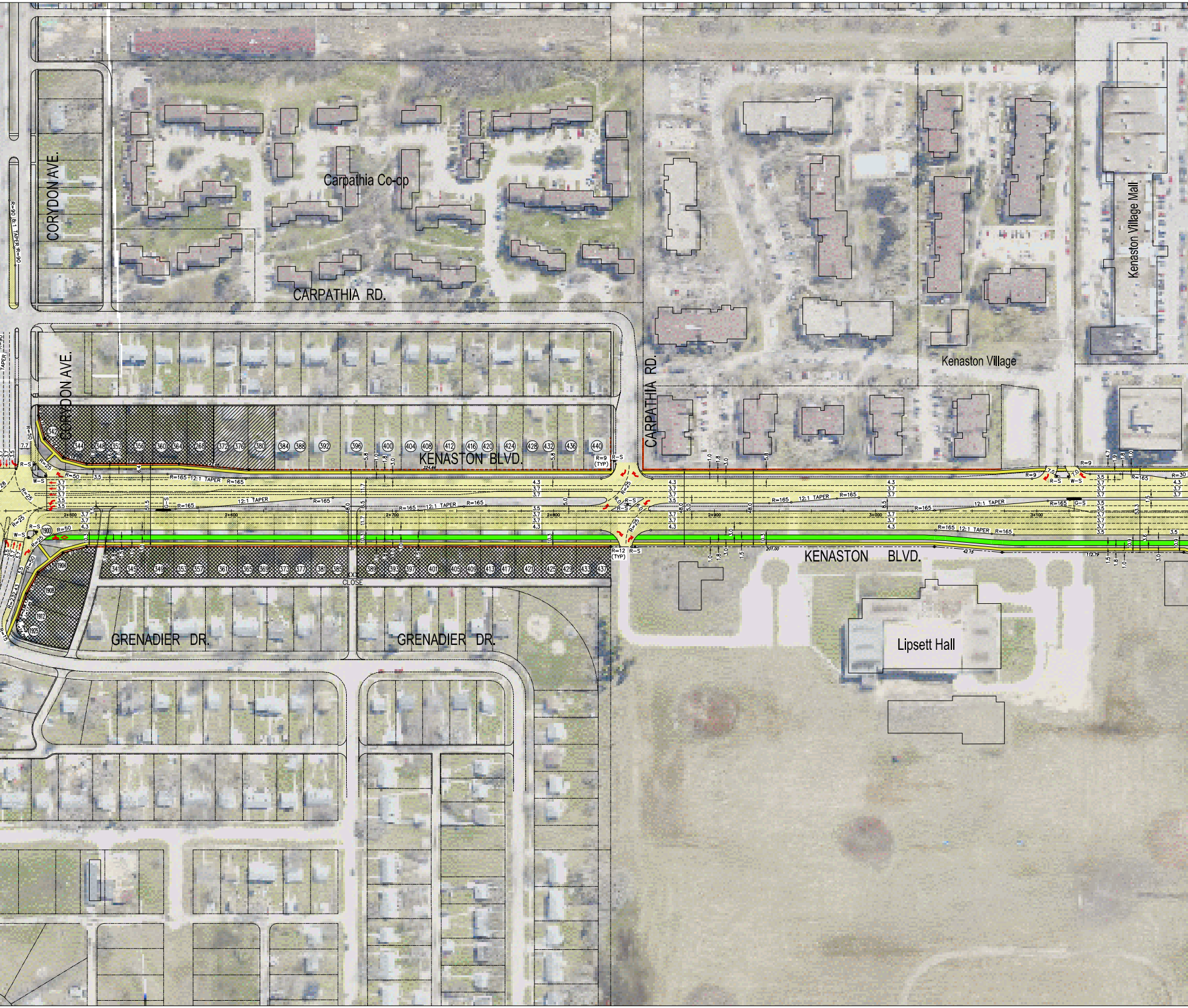
CORYDON AVE.
Carpathia Co-op
CARPATHIA RD.
CORYDON AVE.
CARPATHIA RD.
Kenaston Village
Kenaston Village Mall
KENASTON BLVD.
KENASTON BLVD.
Lipsett Hall
GRENADIER DR.
GRENADIER DR.
CLOSE
342
344
348
352
356
360
364
368
372
376
380
384
388
392
396
400
404
408
412
416
420
424
428
432
436
440
341
345
349
353
357
361
365
369
373
377
381
385
389
393
397
401
405
409
413
417
421
425
429
433
437
1900
1904
1908
1912
1925
12:1 TAPER
R=165
R=50
R=25
R=9
R=12 (TYP)
R=30
R-S
W-S
G-S
2+600
2+700
2+800
2+900
3+000
3+100

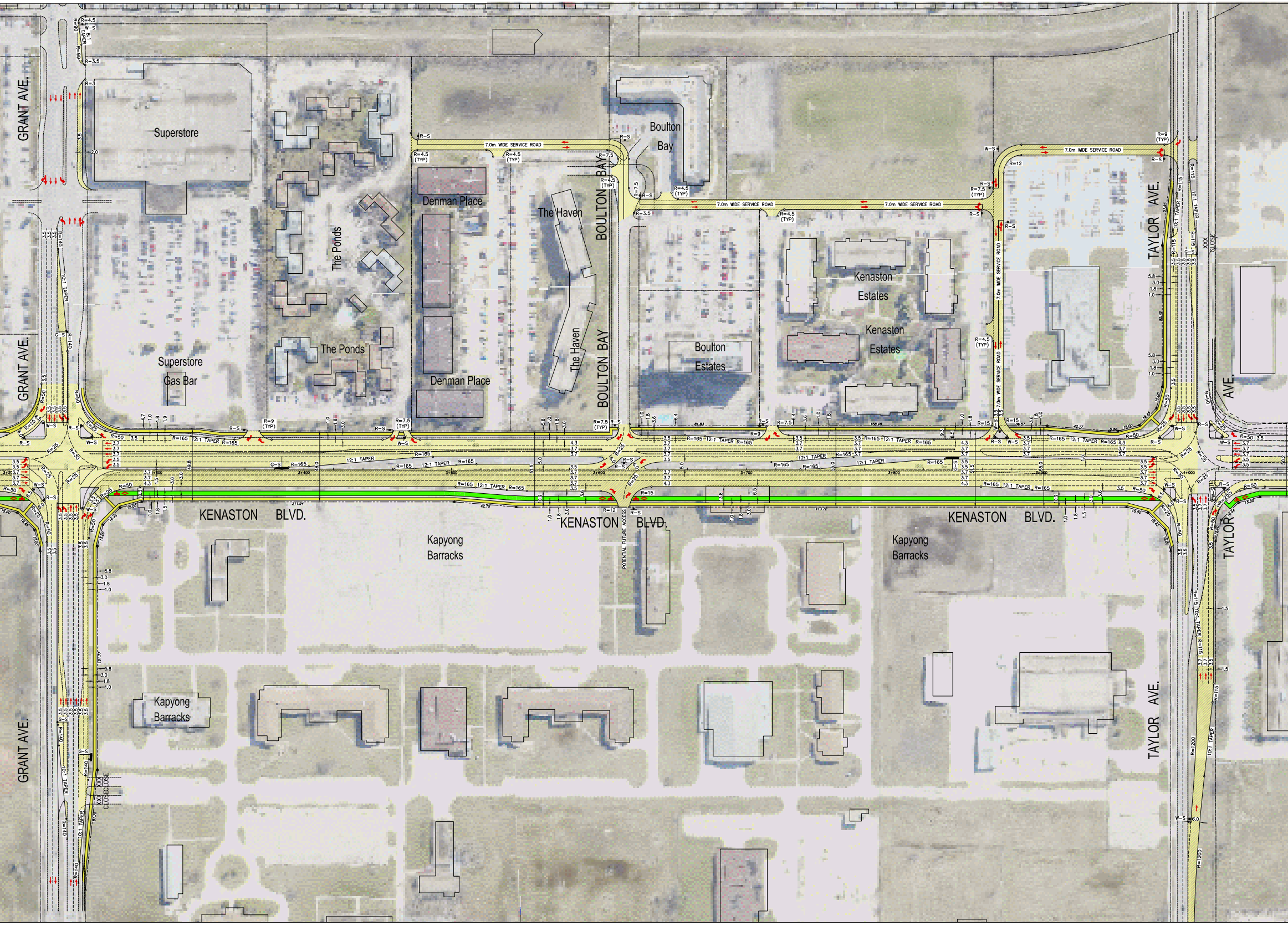
GRANT AVE.
Superstore
Superstore Gas Bar
The Ponds
The Ponds
Denman Place
Denman Place
The Haven
The Haven
BOULTON BAY
BOULTON BAY
Boulton Bay
Boulton Estates
Kenaston Estates
Kenaston Estates
7.0m WIDE SERVICE ROAD
7.0m WIDE SERVICE ROAD
7.0m WIDE SERVICE ROAD
7.0m WIDE SERVICE ROAD
7.0m WIDE SERVICE ROAD
TAYLOR AVE.
KENASTON BLVD.
KENASTON BLVD
KENASTON BLVD.
POTENTIAL FUTURE ACCESS
Kapyong Barracks
Kapyong Barracks
Kapyong Barracks
GRANT AVE.
TAYLOR AVE.
TAYLOR
AVE.
12:1 TAPER
10:1 TAPER
R=165
R=50
CLOSE
XXX CLOSE

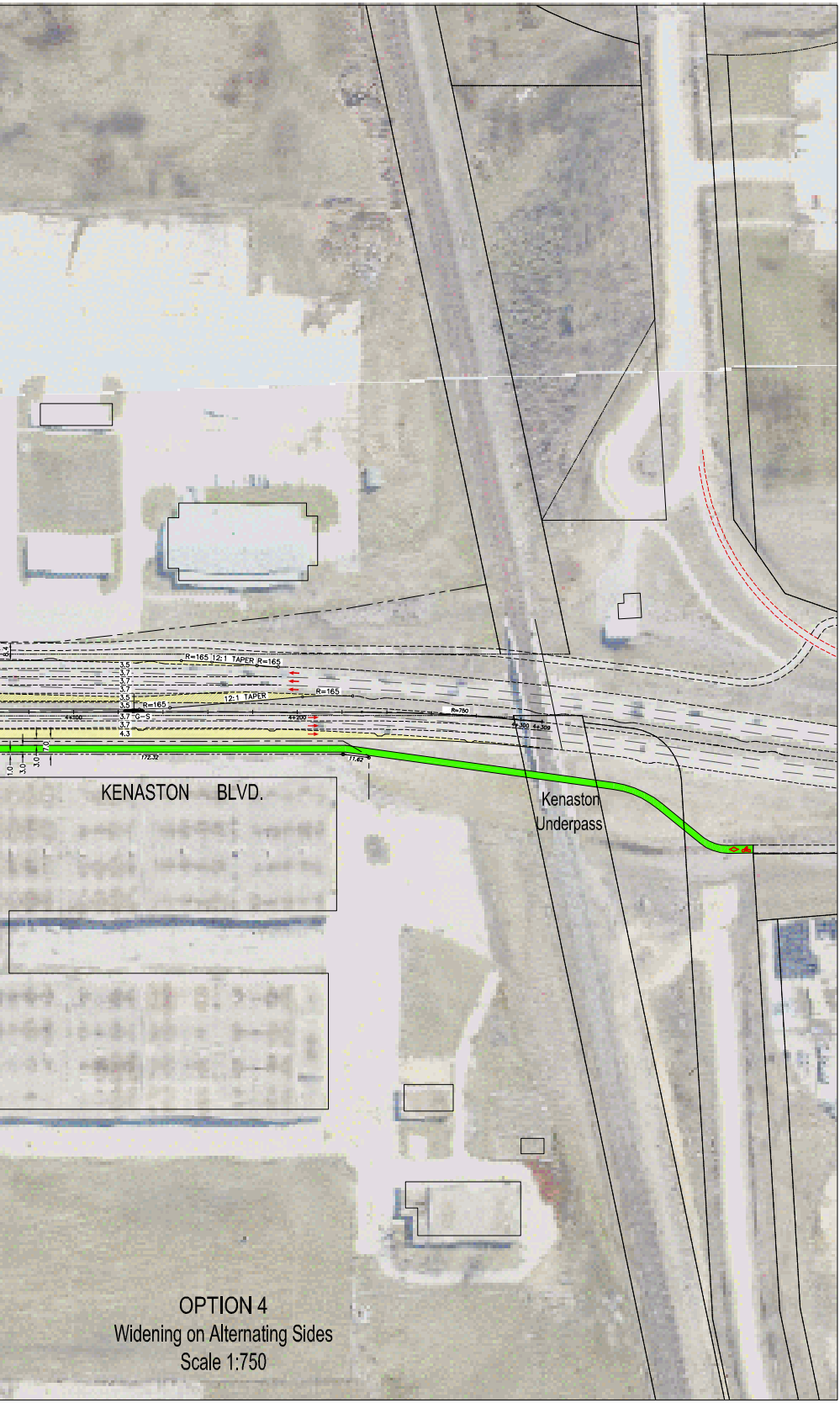
8.4
R=165
12:1 TAPER
R=165
3.5
3.7
3.7
3.7
3.5
12:1 TAPER
R=165
3.5
R=165
3.7 G-S
4+100
4+200
3.7
4.3
R=750
4+300
4+309
7.0
1.0
3.0
3.0
172.32
11.62
KENASTON BLVD.
Kenaston
Underpass

OPTION 4
Widening on Alternating Sides
Scale 1:750