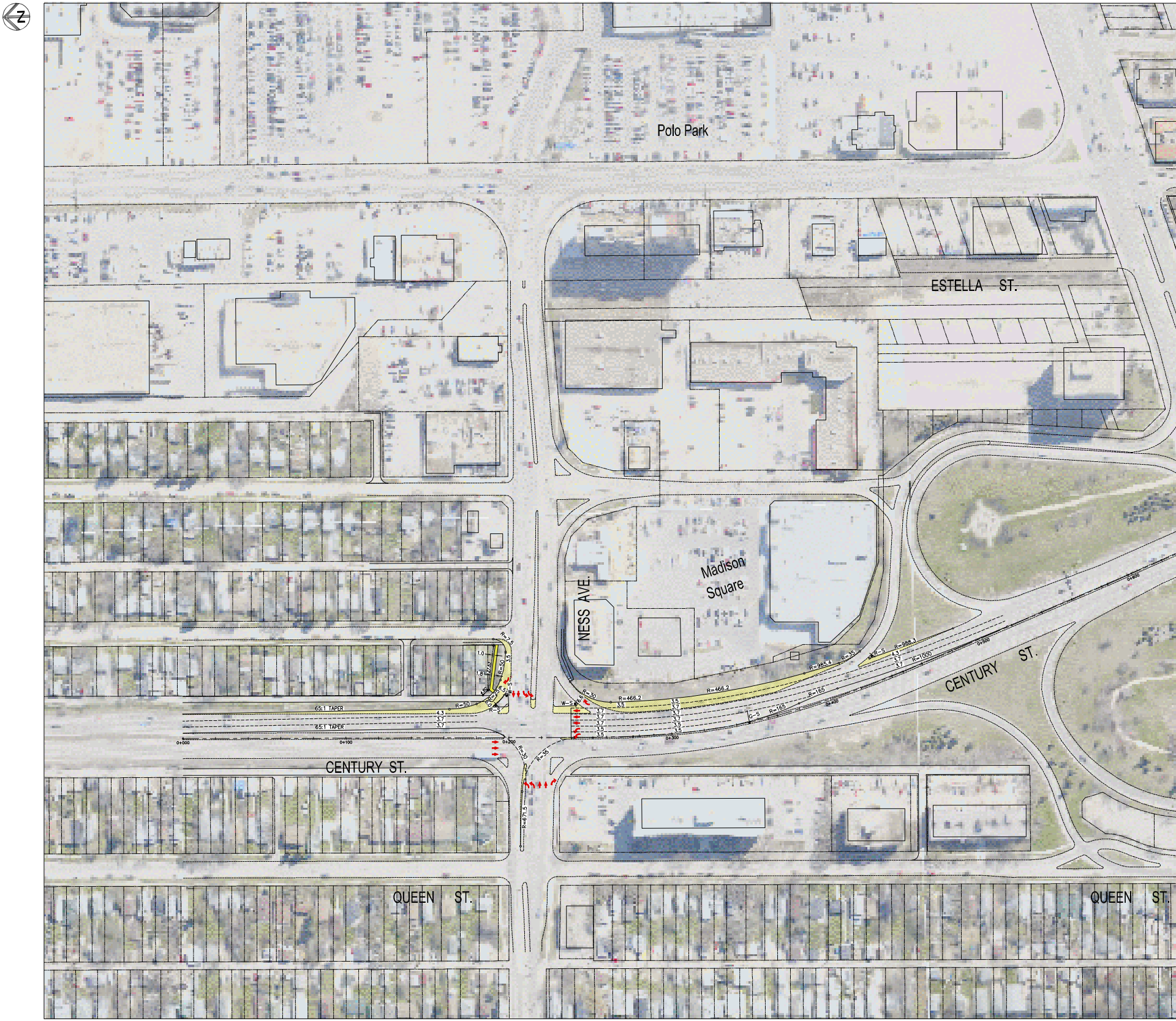
N
Polo Park
ESTELLA ST.
Madison Square
NESS AVE.
CENTURY ST.
CENTURY ST.
QUEEN ST.
QUEEN ST.
R=7.5
1.0
3.5
R=50
1.8
27.83
4.50
R=25
6.5
6.0
W-S
R-S
R=50
65:1 TAPER
65:1 TAPER
4.3
3.7
3.7
0+000
0+100
0+200
R=30
R=35
R=671.5
R=30
6.6
W-S
R=466.2
R=466.2
3.5
3.7
3.7
3.7
3.5
3.5
3.5
3.7
3.7
3.7
3.5
3.5
0+300
G-S
R=165
R=165
0+400
R=985.4
R=35
R-S
R=988.3
4.3
3.7
3.7
R=1000
0+500
0+600

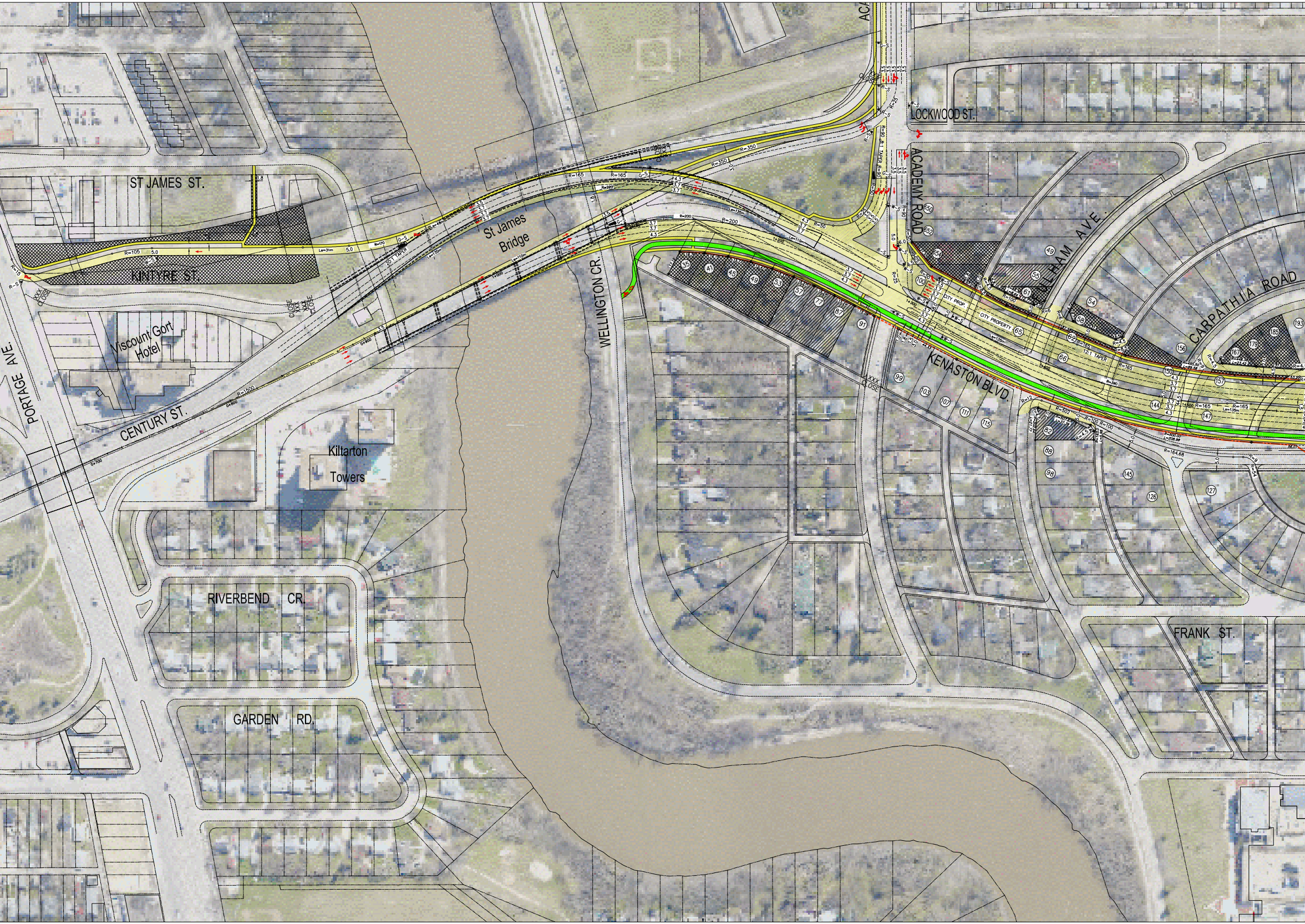
ST JAMES ST.
KINTYRE ST.
Viscount Gort Hotel
PORTAGE AVE.
CENTURY ST.
St James Bridge
Kiltarton Towers
WELLINGTON CR.
RIVERBEND CR.
GARDEN RD.
ACADEMY ROAD
LOCKWOOD ST.
ULHAM AVE.
CARPATHIA ROAD
KENASTON BLVD.
FRANK ST.
CITY PROPERTY
CITY PROP
CLOSE
12:1 TAPER
20:1 TAPER
R=165
R=350
R=200
R=1500
R=105
R=100

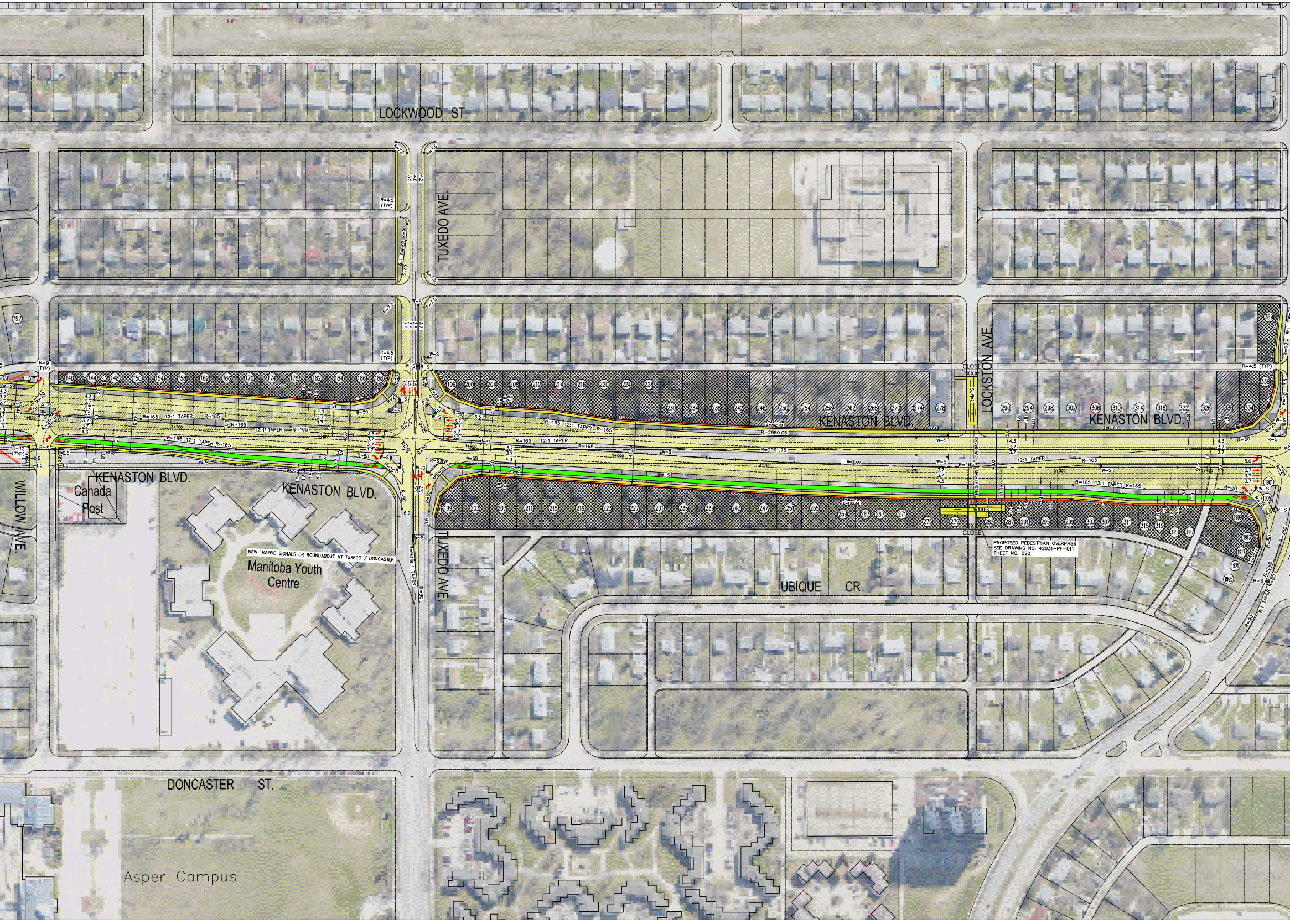

NEW TRAFFIC SIGNALS OR ROUNDABOUT AT TUXEDO / DONCASTER

PROPOSED PEDESTRIAN OVERPASS
SEE DRAWING NO. 42031-PF-011
SHEET NO. 020

LOCKWOOD ST.
TUXEDO AVE.
LOCKSTON AVE.
KENASTON BLVD.
KENASTON BLVD.
KENASTON BLVD.
KENASTON BLVD.
WILLOW AVE.
Canada Post
Manitoba Youth Centre
UBIQUE CR.
DONCASTER ST.
Asper Campus
RAMPS
CLOSE
CLOSE
PEDESTRIAN OVERPASS
12:1 TAPER
8:1 TAPER
R=165
R=90
R=50
R=4.5 (TYP)
R=9 (TYP)
R=12 (TYP)
R=2980.05
R=2991.75
R=3000
W-S
R-S
G-S
140
144
148
150
154
158
162
166
170
174
178
182
184
186
188
196
200
204
208
212
214
216
220
224
228
230
234
238
242
246
250
254
258
262
266
270
274
278
290
294
298
302
306
310
314
318
322
326
330
334
369
197
199
203
207
211
215
219
223
227
231
235
239
243
247
251
255
259
263
267
271
275
279
283
287
291
295
299
303
307
311
315
319
323
327
1901
1905
1909
1913
1917
1921
1925

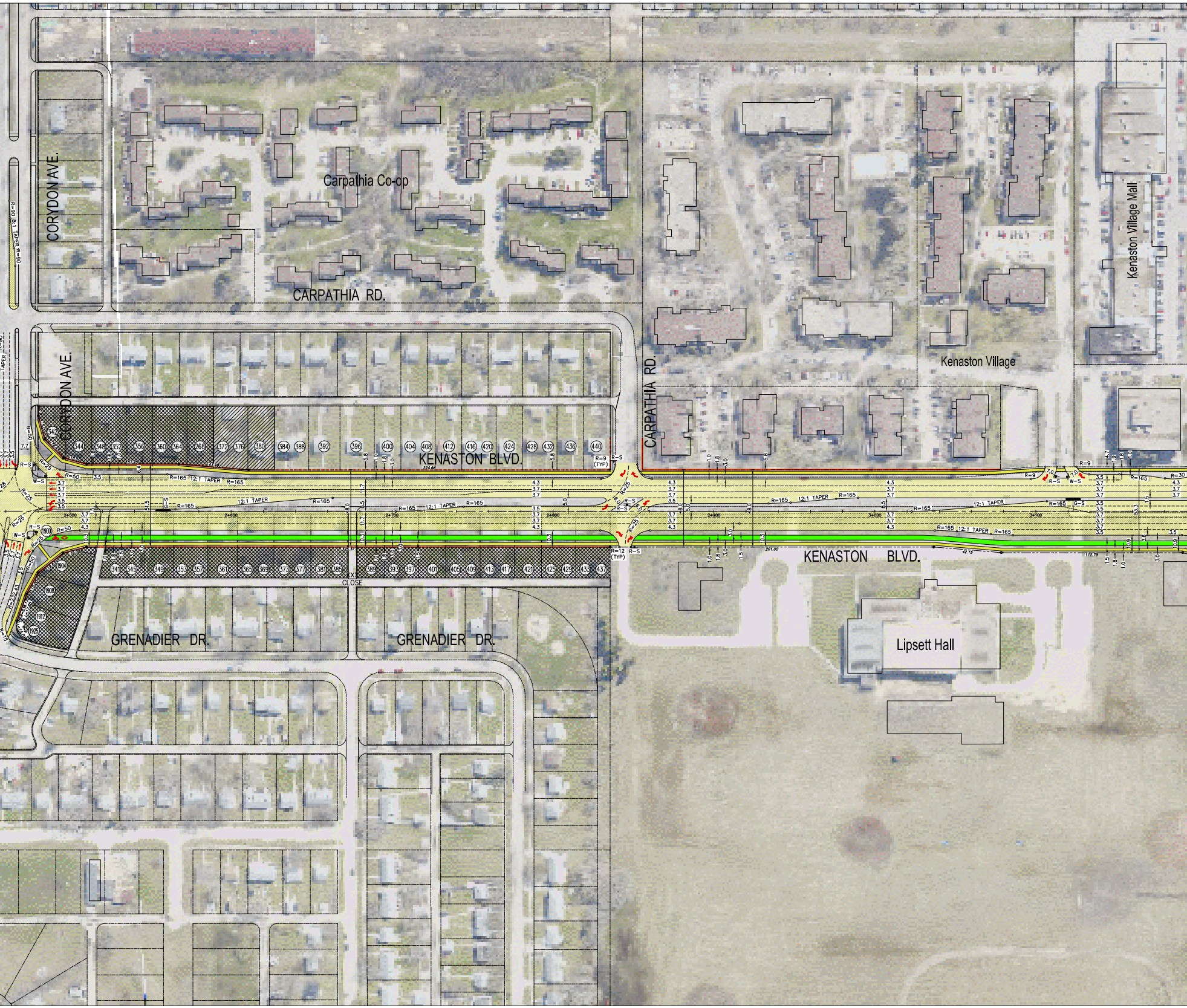
CORYDON AVE.
CORYDON AVE.
Carpathia Co-op
CARPATHIA RD.
CARPATHIA RD.
Kenaston Village
Kenaston Village Mall
KENASTON BLVD.
KENASTON BLVD.
GRENADIER DR.
GRENADIER DR.
Lipsett Hall
CLOSE
12:1 TAPER
R=165
R=50
R=25
R=9
R=12 (TYP)
R=9 (TYP)
R=30
R-S
W-S
G-S
2+600
2+700
2+800
2+900
3+000
3+100
342
344
348
352
356
360
364
368
372
376
380
384
388
392
396
400
404
408
412
416
420
424
428
432
436
440
341
345
349
353
357
361
365
369
373
377
381
385
389
393
397
401
405
409
413
417
421
425
429
433
437
1900
1904
1908
1912
1925

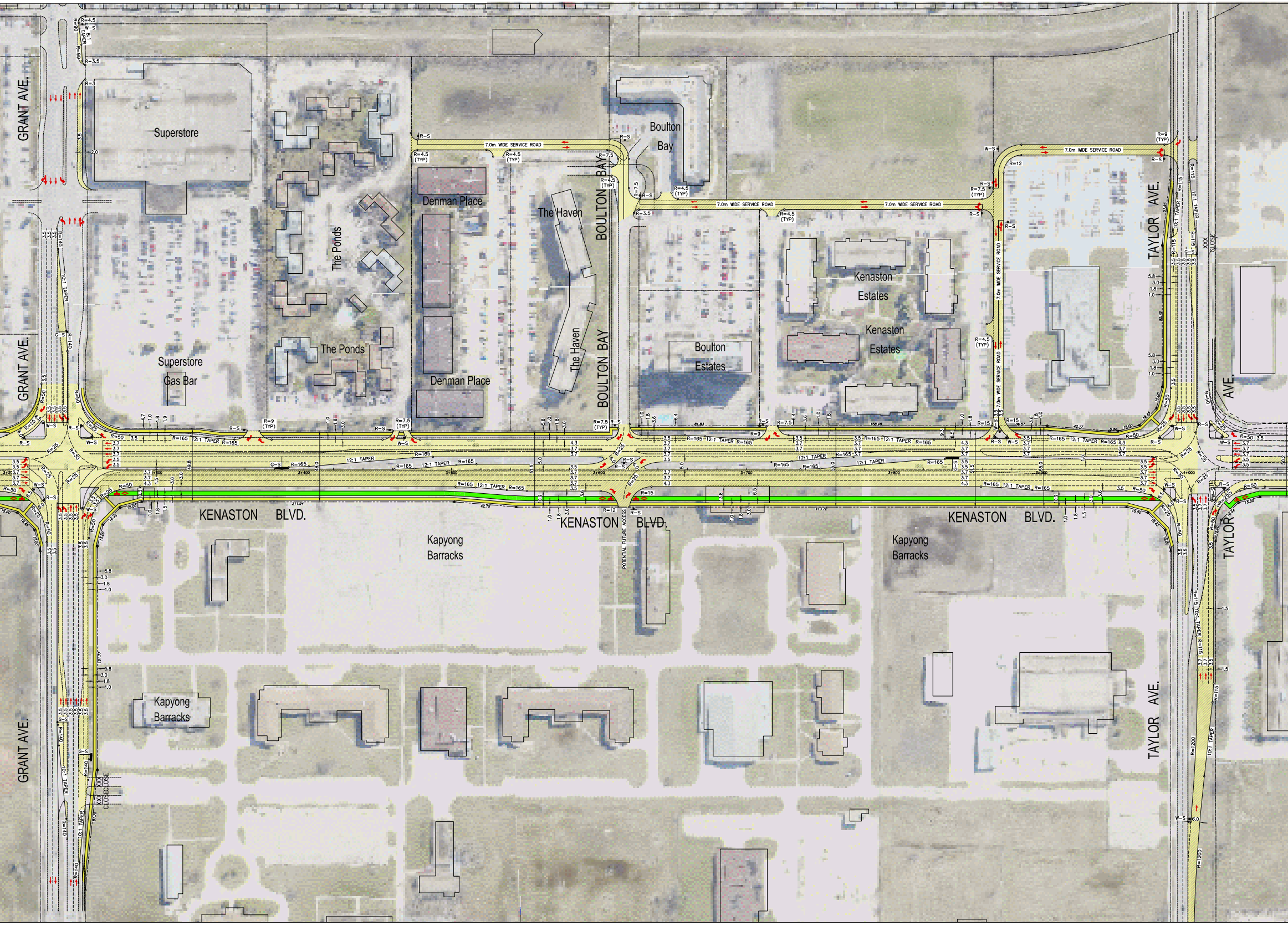
GRANT AVE.
Superstore
Superstore
Gas Bar
The Ponds
The Ponds
Denman Place
Denman Place
The Haven
The Haven
BOULTON BAY
BOULTON BAY
Boulton
Bay
Boulton
Estates
Kenaston
Estates
Kenaston
Estates
TAYLOR AVE.
7.0m WIDE SERVICE ROAD
R=4.5 (TYP)
R=7.5 (TYP)
R=9 (TYP)
R=165
12:1 TAPER
10:1 TAPER
R=140
R=50
R=25
KENASTON BLVD.
KENASTON BLVD
KENASTON BLVD.
POTENTIAL FUTURE ACCESS
Kapyong
Barracks
Kapyong
Barracks
Kapyong
Barracks
GRANT AVE.
TAYLOR AVE.
TAYLOR
AVE.
XXX
CLOSE

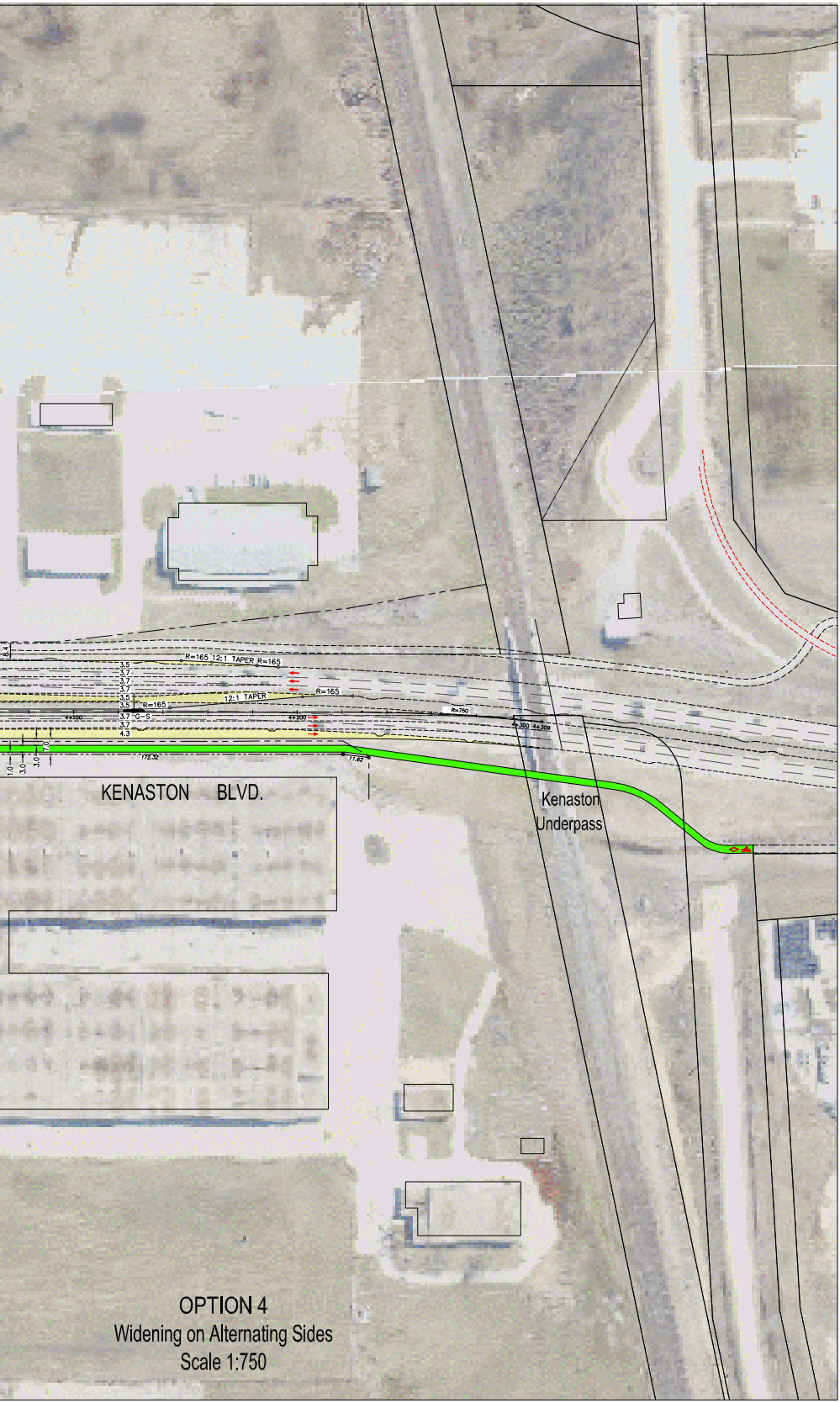
8.4
R=165
12:1 TAPER
R=165
3.5
3.7
3.7
3.7
3.5
3.5
12:1 TAPER
R=165
R=165
4+100
3.7
G-S
3.7
4.3
4+200
R=750
4+300
4+309
1.0
3.0
3.0
7.0
172.32
11.62
KENASTON BLVD.
Kenaston
Underpass

OPTION 4
Widening on Alternating Sides
Scale 1:750