DEPOSIT No. 1725–2012

ORIGINAL

METRIC

R.L. 38 — R.L. 39 — R.L. 40 — R.L. 41

PARISH OF ST. JAMES

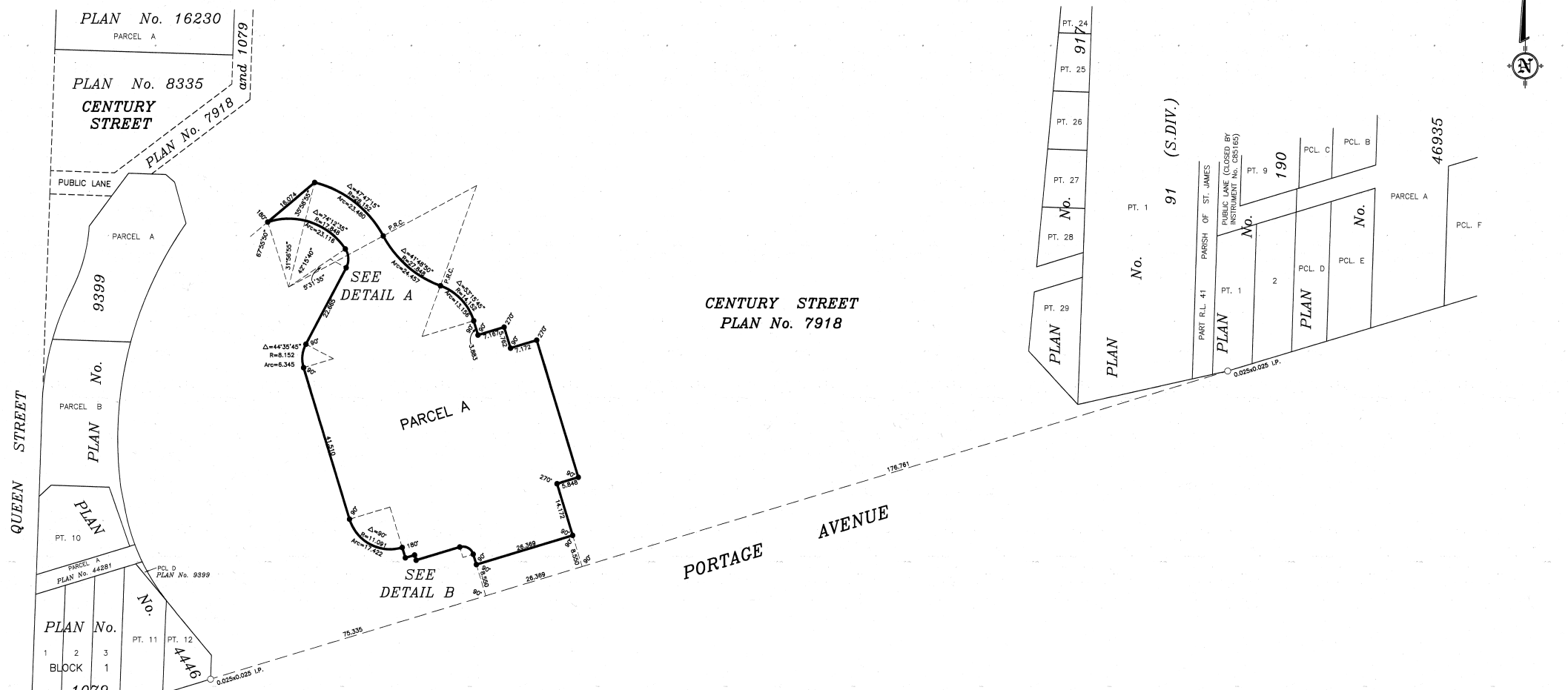

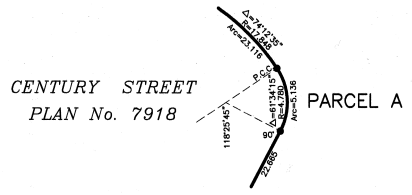

DETAIL A
SCALE: 1:200

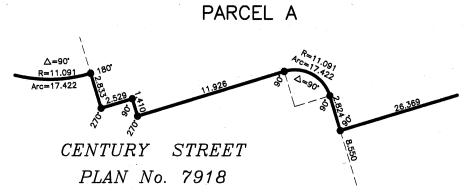

DETAIL B
SCALE: 1:200

PLAN OF PART OF CENTURY STREET (PLAN No. 7918) TO BE CLOSED IN RIVER LOTS 38 AND 39, PARISH OF ST. JAMES

CITY OF WINNIPEG
MANITOBA

SCALE = 1:500

0 10 20 30 40 50

NOTES

ALL DISTANCES ARE IN METRES AND MAY BE CONVERTED TO FEET BY MULTIPLYING BY 3.28084.
SURVEY MONUMENTS FOUND ON THE GROUND ARE DESCRIBED AND SHOWN THUS ——○
IRON POSTS 0.019 x 0.019 x 0.762, MARKED M.L.S. ARE PLACED AT ALL POINTS SHOWN THUS ——●
PORTION OF CENTURY STREET PLAN No. 7918, TO BE CLOSED IS SHOWN AS PARCEL A AND IS SHOWN BORDERED THUS ▭
ALL PLANS REFERRED TO ARE OF RECORD IN THE WINNIPEG LAND TITLES OFFICE.

AFFIDAVIT

I, WILLIAM WALLACE SHEPHERD, OF THE CITY OF WINNIPEG, MANITOBA LAND SURVEYOR, MAKE OATH AND SAY THAT I DID PERSONALLY SUPERINTEND THE SURVEY REPRESENTED BY THIS PLAN, THAT THE SURVEY WAS MADE BETWEEN THE DATES OF JULY 29th, 2011 AND NOVEMBER 12th, 2012 AND THAT THE SURVEY AND PLAN ARE CORRECT AND TRUE TO THE BEST OF MY KNOWLEDGE AND BELIEF.

MANITOBA LAND SURVEYOR

SWORN TO BEFORE ME AT THE CITY OF WINNIPEG
THIS 16th DAY OF JANUARY 2013

Kelly D. Mamchur
A SURVEYOR AUTHORIZED TO PRACTISE
UNDER THE LAND SURVEYORS ACT.

APPROVAL

THIS IS THE PLAN REFERRED TO IN BY-LAW No. 35/2013 OF THE CITY OF WINNIPEG.

FOR DIRECTOR OF PLANNING PROPERTY AND DEVELOPMENT
CITY OF WINNIPEG

DETACHED FROM REGISTERED INSTRUMENT No. _____
AND FILED IN THE WINNIPEG LAND TITLES OFFICE
THIS____DAY OF _____, 20__
AS PLAN No. _____.

FOR DISTRICT REGISTRAR

REGISTRATION No. _____.

THIS APPROVAL IS VALID FOR
12 MONTHS UNLESS REGISTERED
APPROVED THIS____DAY OF _____, 20__.

EXAMINER OF SURVEYS
RE-APPROVED THIS____DAY OF _____, 20__.

EXAMINER OF SURVEYS

Shepherd Stevens PROFESSIONAL SURVEYORS
504-115 Bannatyne Ave
Winnipeg, MB R3B 0R9

File No. 11-275
Drawing: 11-275 Road Closing.DWG

DAC 1/2012