Precinct Q Location

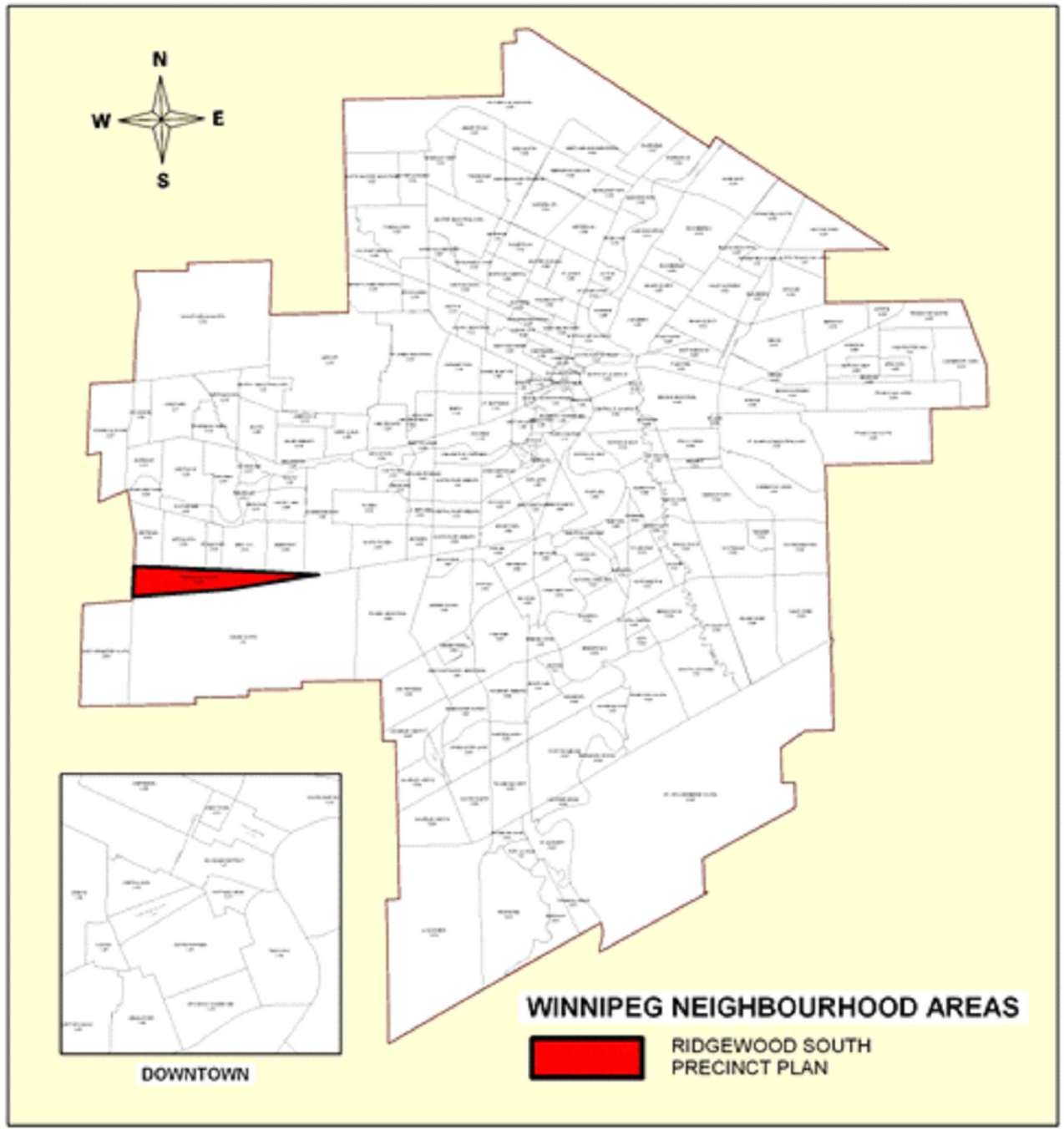

V:\1168active\116808360\drawing\401_predesignoptions\Final Report\Revised Figures September 2012\Ridgewood-Report_Fig1-2.dwg
10/27/2010 4:28:47 PM

Stantec 116808360

Landmark Planning & Design Inc.

Figure 1

OurWinnipeg - Urban Structure

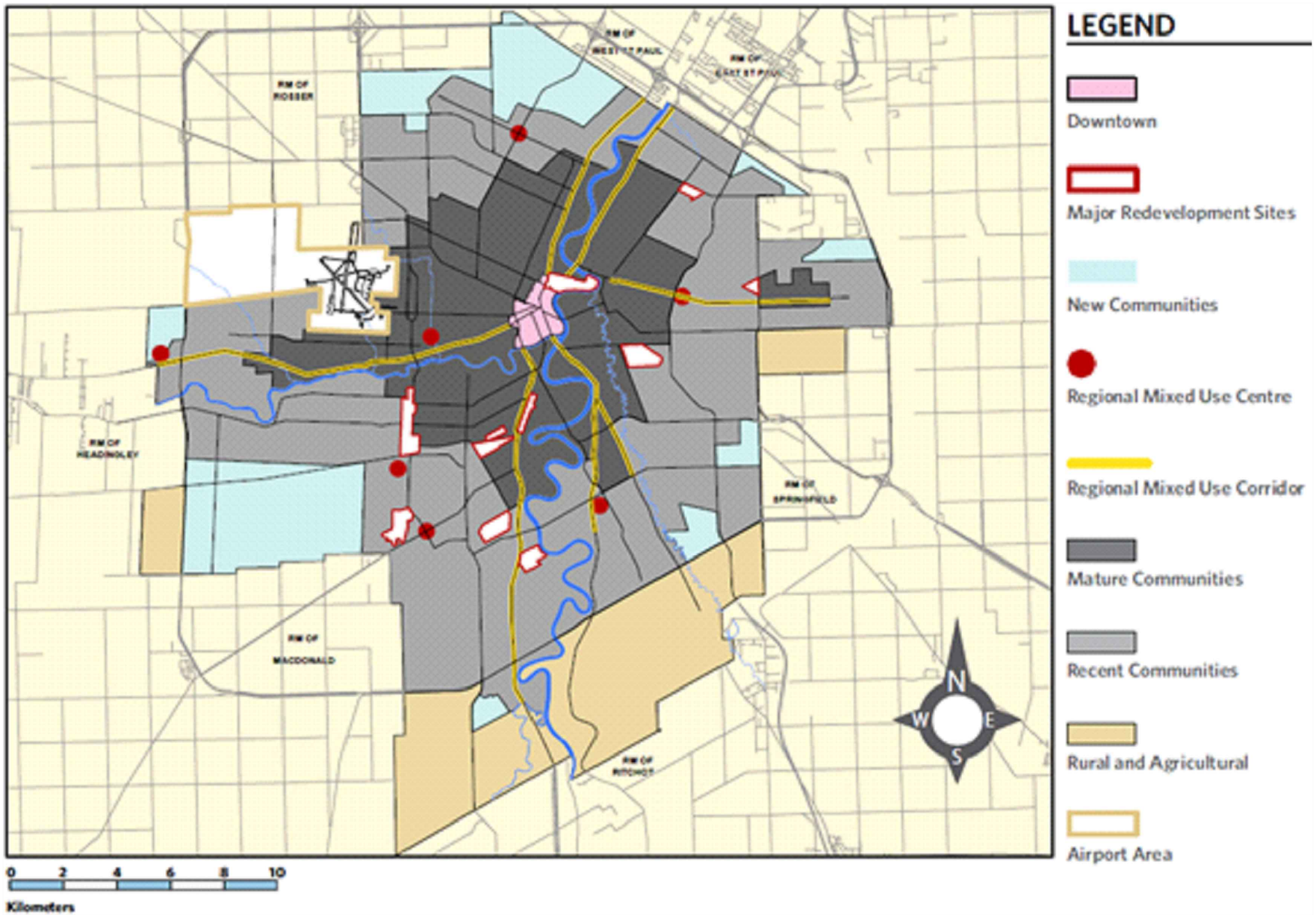

V:\1168\active\116803600\drawing\401_predesignoptions\Final Report\Revised Figures September 2012\Ridgewood-Report_Fig1-2.dwg
10/27/2010 4:28:47 PM

Stantec

Landmark Planning & Design Inc.

Figure 2

Precinct Q Boundaries

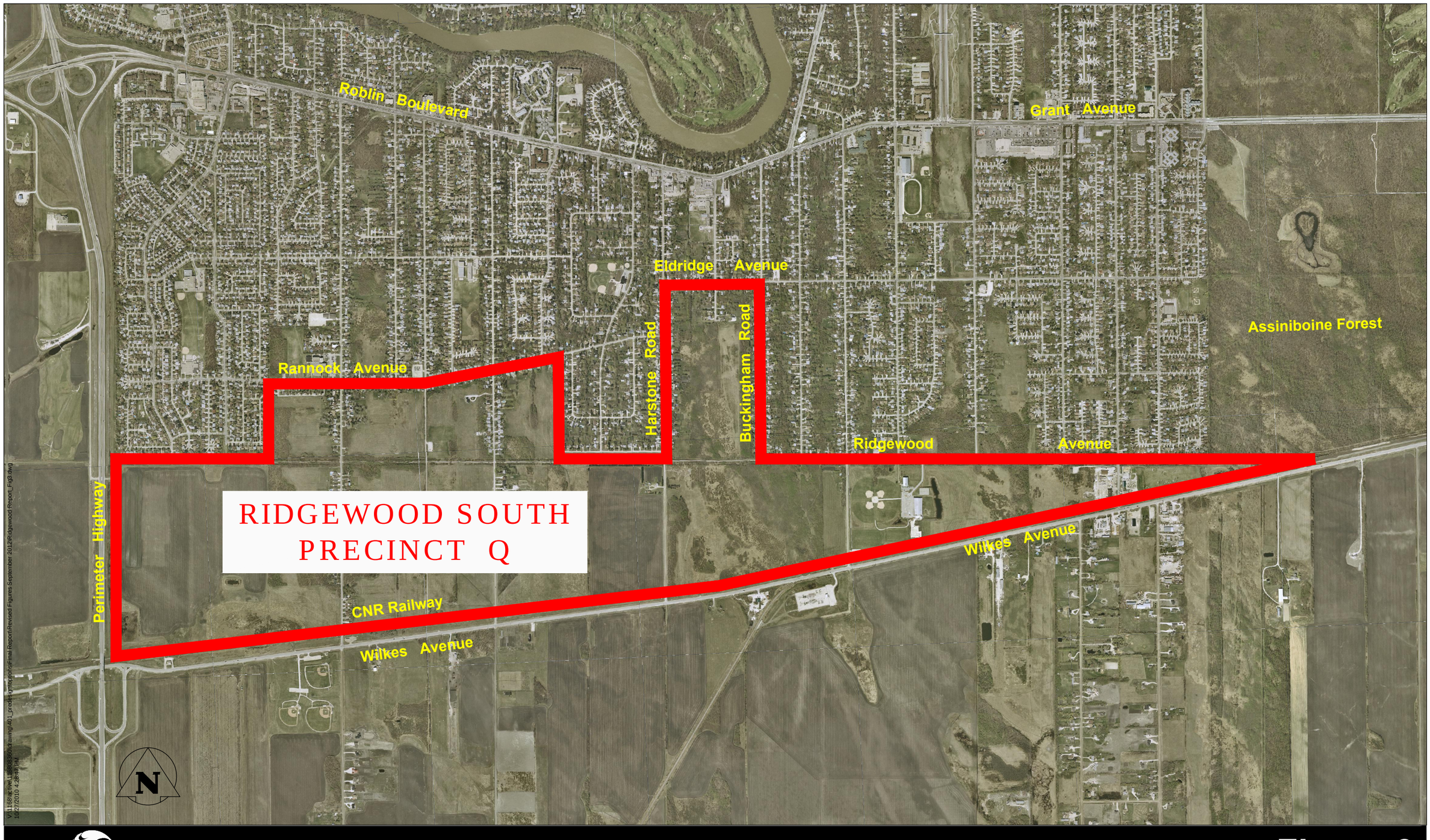

Stantec

Landmark Planning & Design Inc.

Figure 3

Precinct Q Sub-Areas

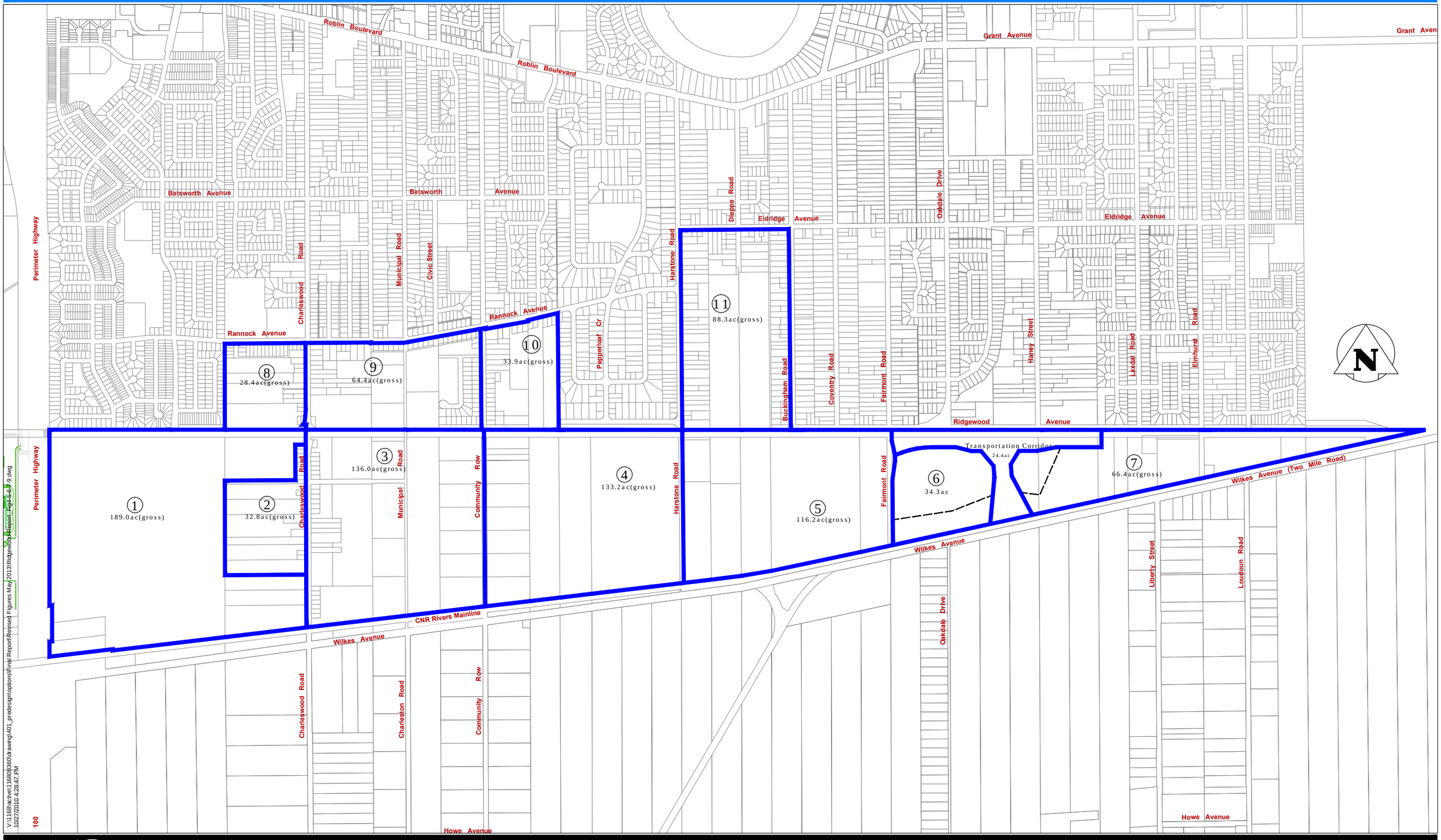

Stantec

Landmark Planning & Design Inc.

Figure 4

Land Use Policy Map

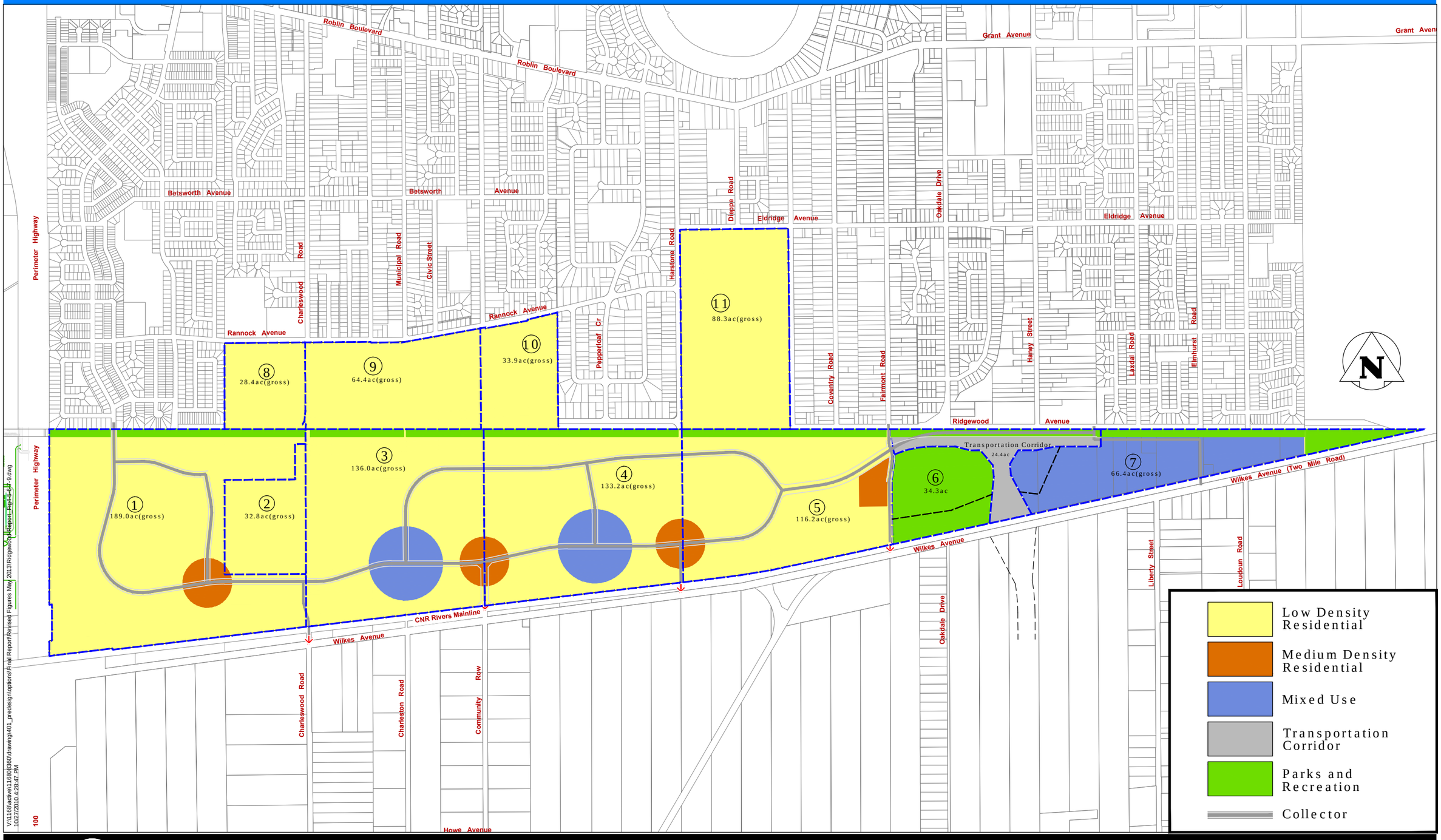

Stantec

Landmark Planning & Design Inc.

Figure 5

Greenway Network Policy Map

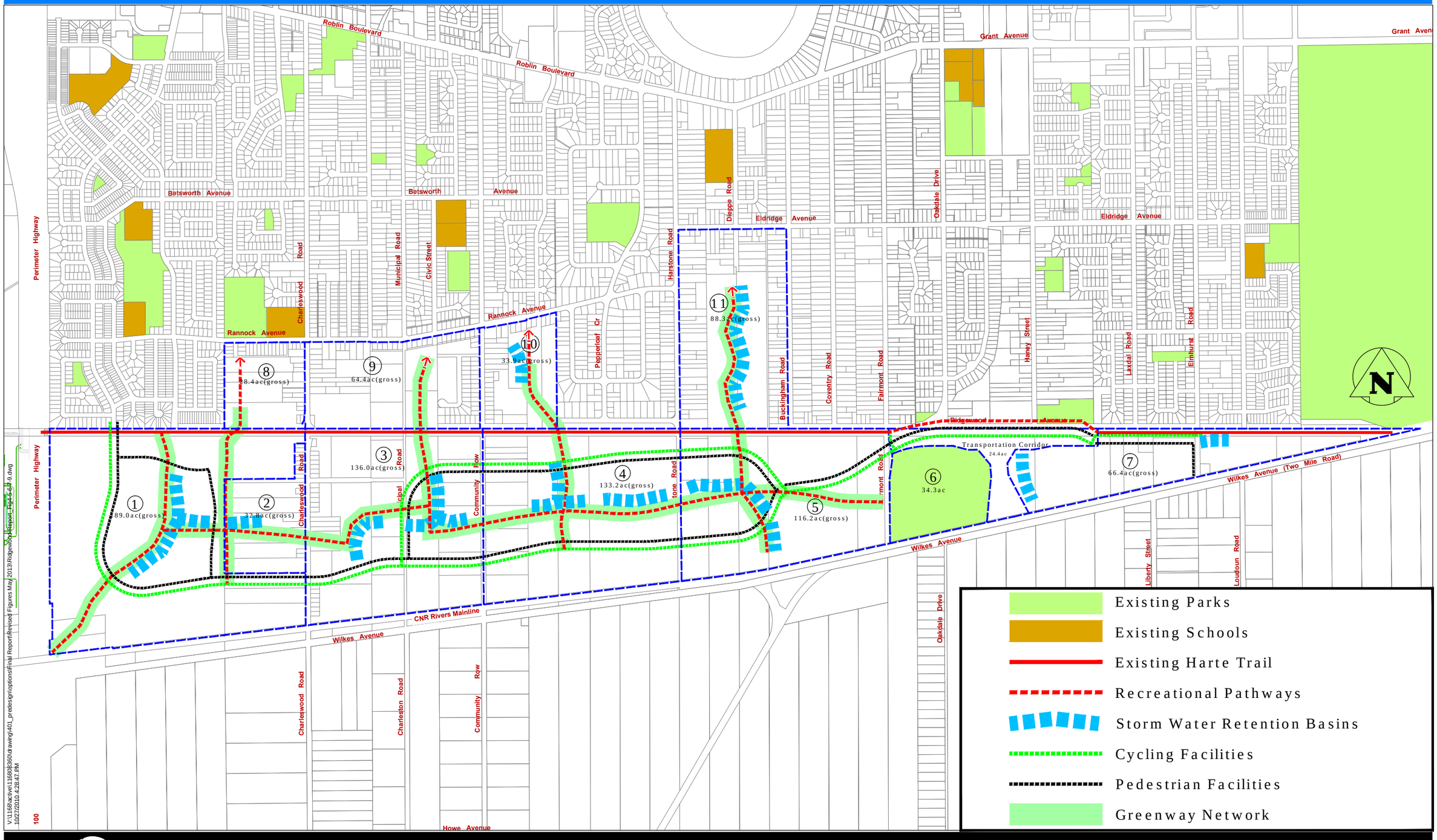

V:\1168\active\116808360\drawing\401_predesign\options\Final Report\Revised Figures May 2013\RidgewoodReport_Fig5.6-7-9.dwg
10/27/2010 4:28:47 PM

100

Stantec

Landmark Planning & Design Inc.

Figure 6

Transportation Policy Map

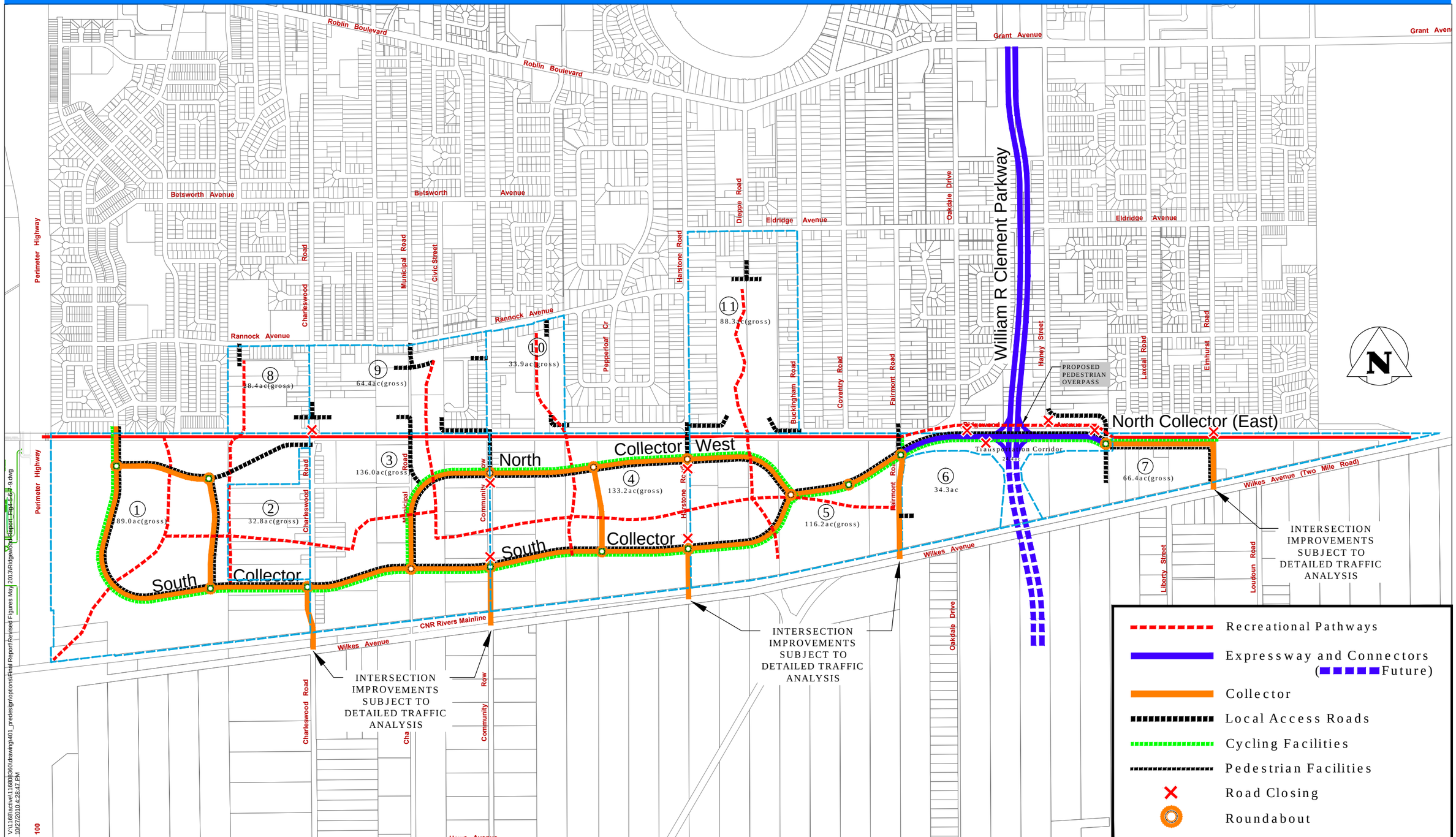

V:\1168\active\116808360\drawing\401_predesign\options\Final Report\Revised Figures May 2013\Ridgewood Report_Fig4-5.dgn 10/27/2010 4:28:47 PM

100

Stantec

Landmark Planning & Design Inc.

Figure 7

Servicing Policy Map

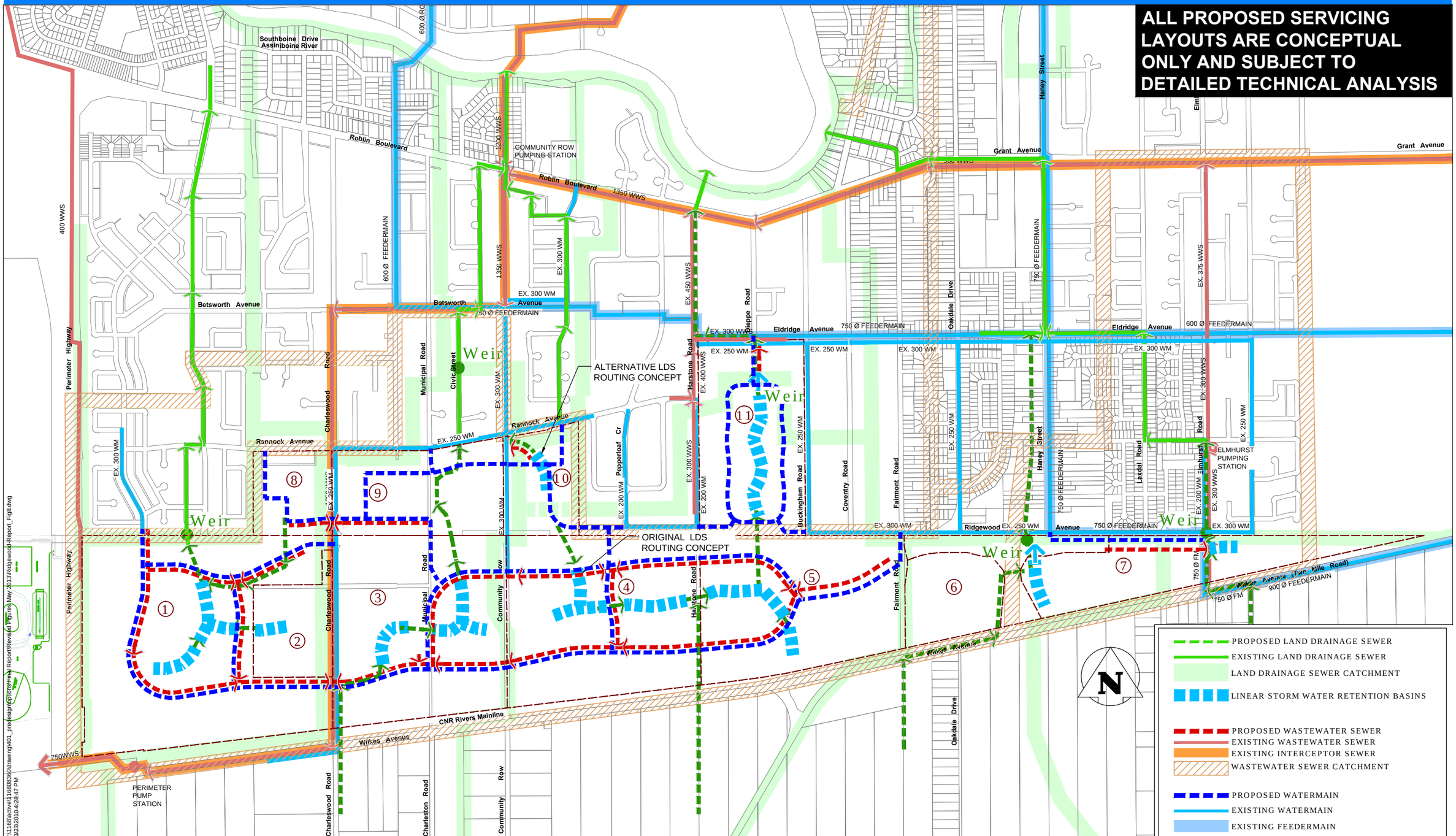
ALL PROPOSED SERVICING LAYOUTS ARE CONCEPTUAL ONLY AND SUBJECT TO DETAILED TECHNICAL ANALYSIS

Stantec

Landmark Planning & Design Inc.

Figure 8

Phasing Policy Map

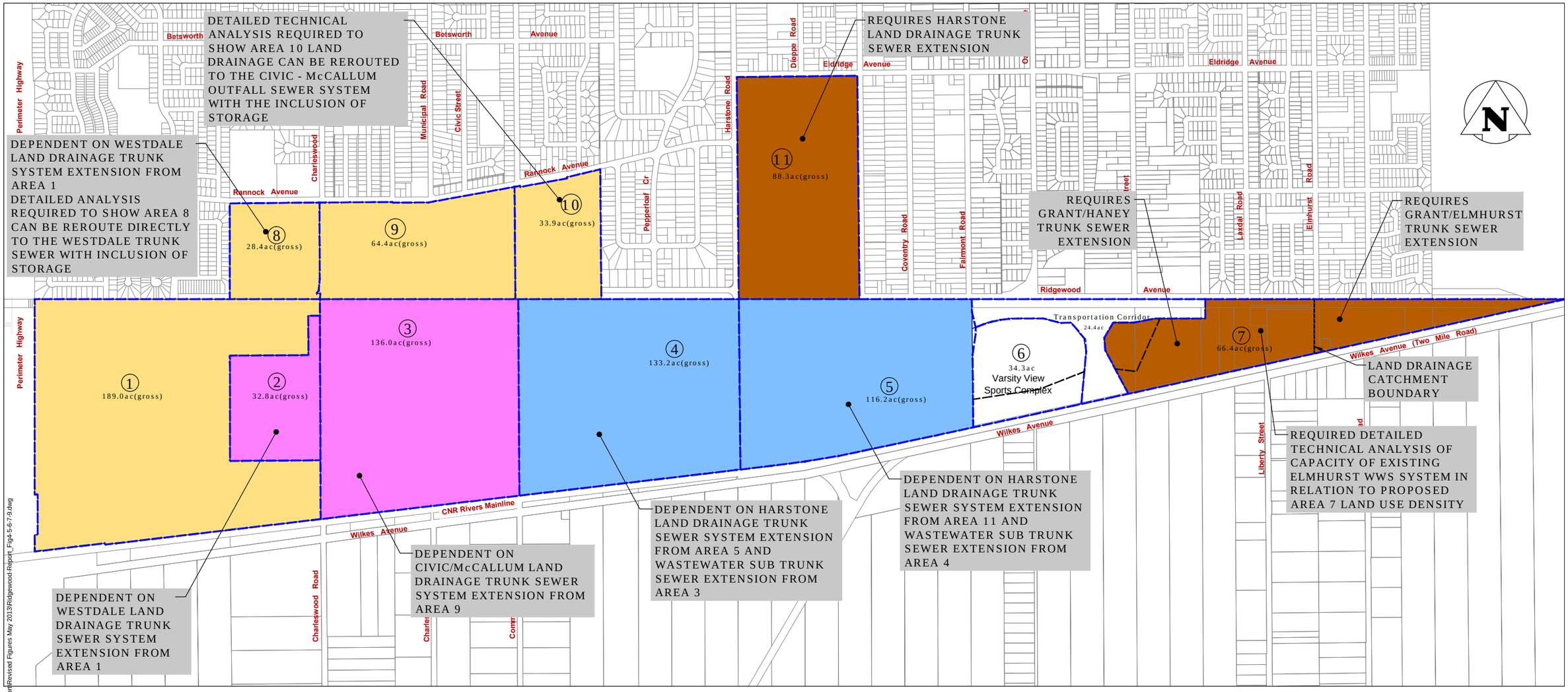

Areas can be serviced independent of other precinct areas with minor extension of external services

Areas can be serviced independent of other precinct areas with major extension of external services

Areas cannot be serviced independent of other precinct areas because of land drainage trunk system routing

Areas cannot be serviced independent of other precinct areas because of land drainage trunk system and wastewater sewer sub trunk routing

NOTE:
- DEVELOPMENT OF ALL PRECINCT AREAS SUBJECT TO DETAILED TRAFFIC ANALYSIS AND LOT PRODUCTION LIMITS TO MATCH AVAILABLE ROAD CAPACITY - TO BE PROVIDED PRIMARILY BY THE WILLIAM R CLEMENT PARKWAY EXTENSION AND COLLECTOR ROAD SYSTEM.
- DETAILED TECHNICAL ANALYSIS MAY SHOW THAT IT IS FEASIBLE TO ADJUST LAND DRAINAGE CATCHMENT BOUNDARIES TO REVISE THE SEQUENCE OF PRECINCT AREA DEVELOPMENT

V:\1168\active\116808360\drawing\401_predesignoptions\Final Report\Revised Figures May 2013\Ridgewood-Report_Fig4-5-6-7-9.dwg
10/27/2010 4:28:47 PM

Stantec

Landmark Planning & Design Inc.

Figure 9