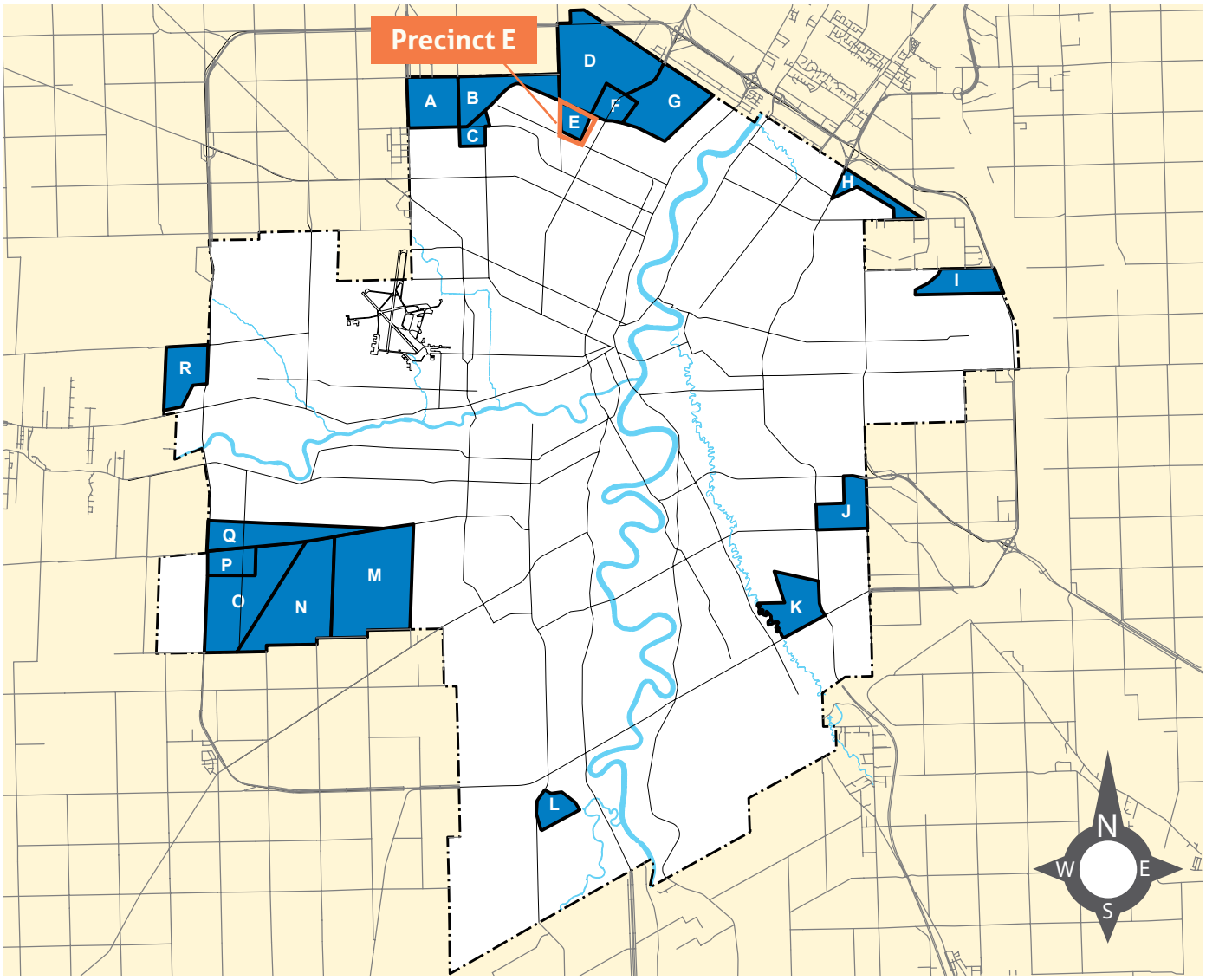

Figure 1.0: Precinct E in *Complete Communities*

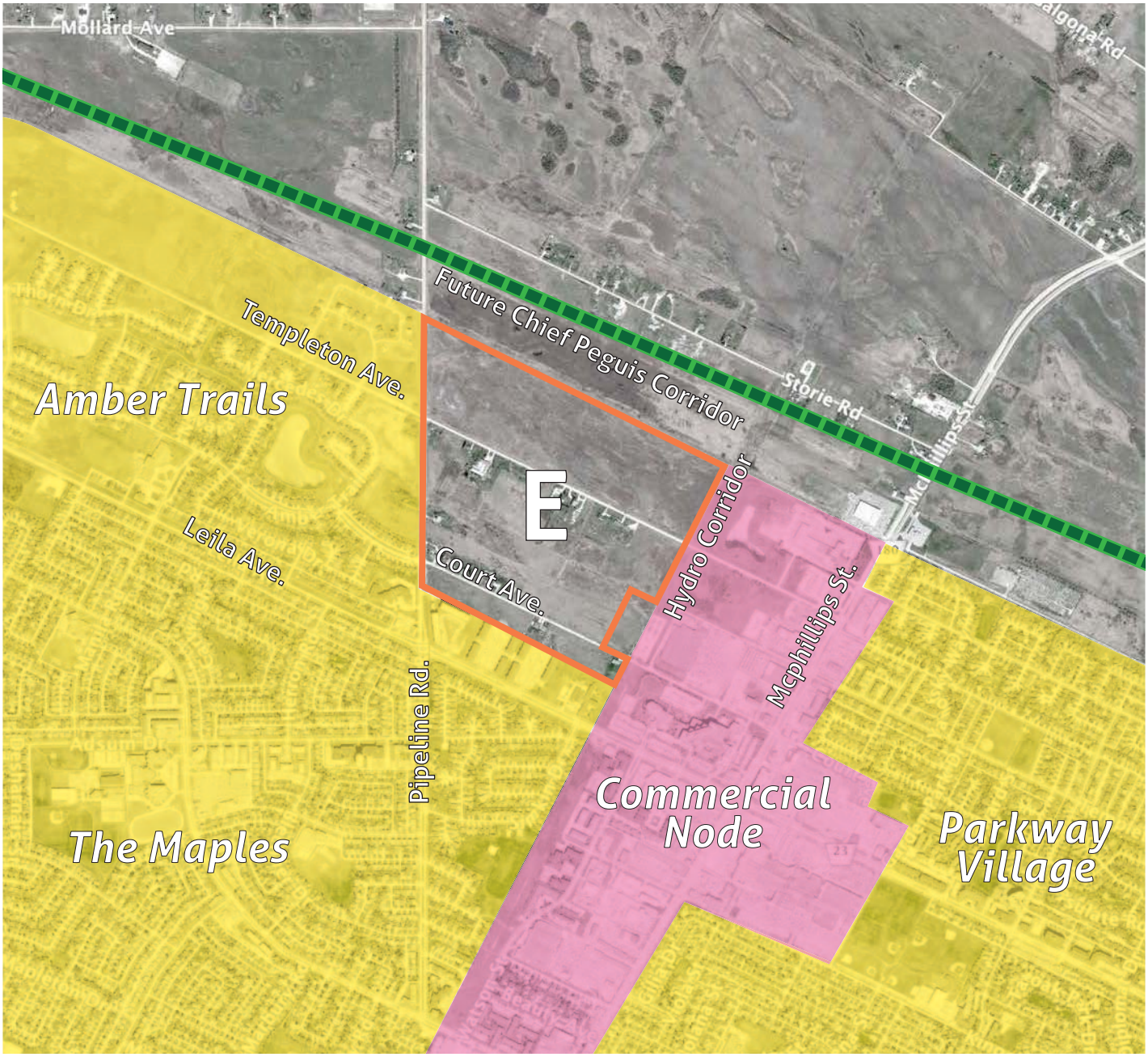

Figure 2.0: Precinct E Municipal Context

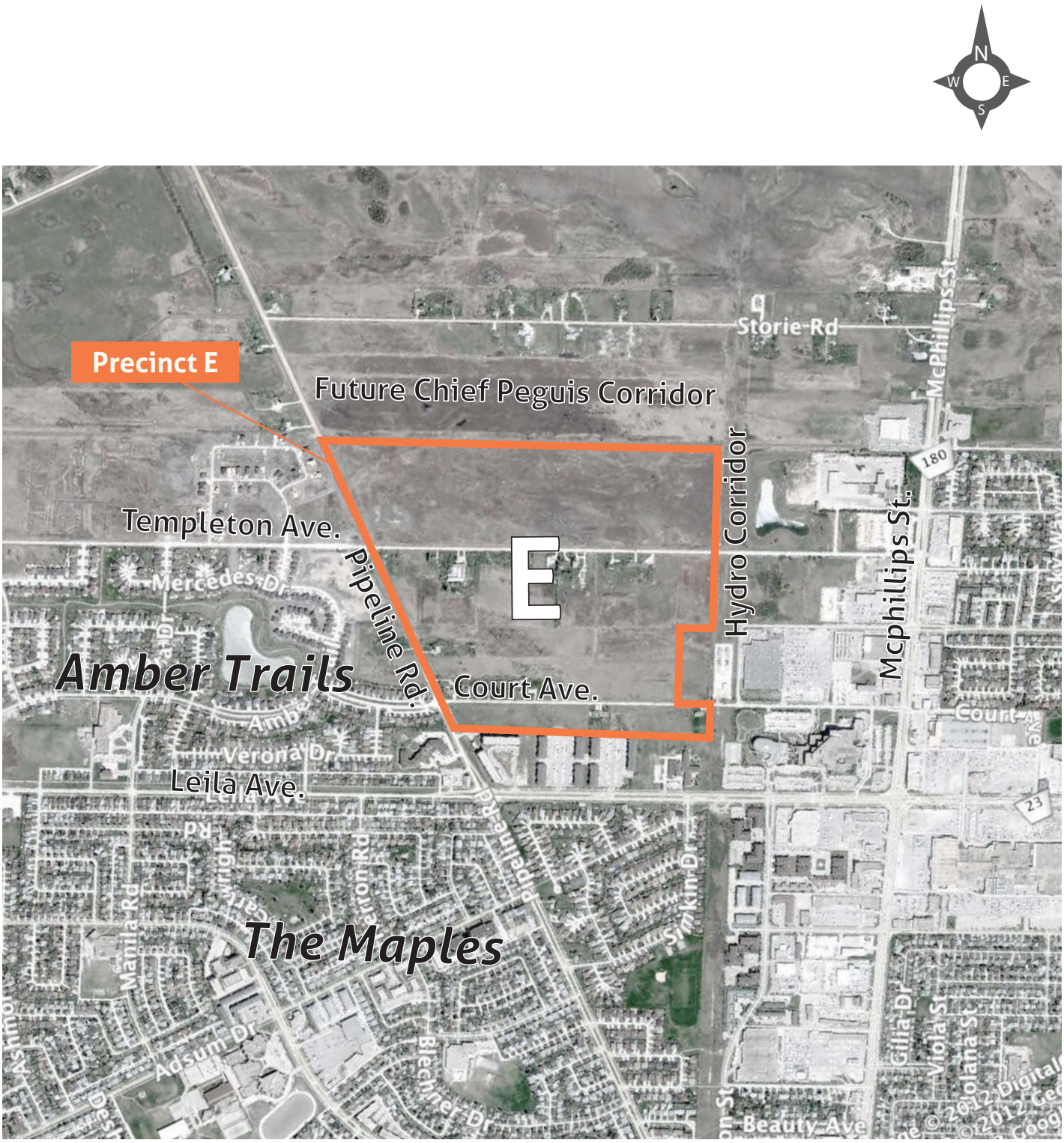

Figure 3.0: Precinct E Location

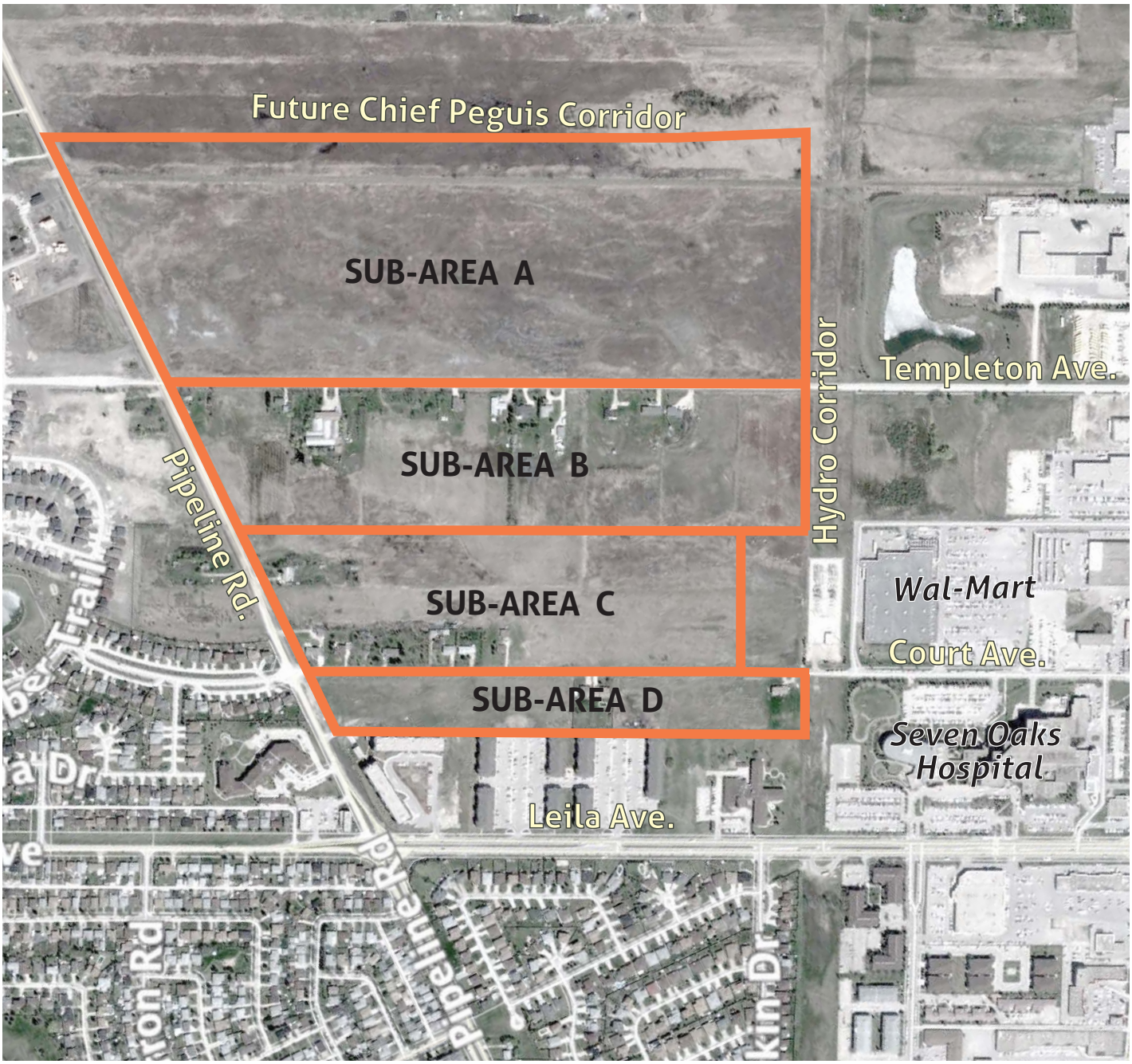

Figure 4.0: Precinct E Sub-Areas

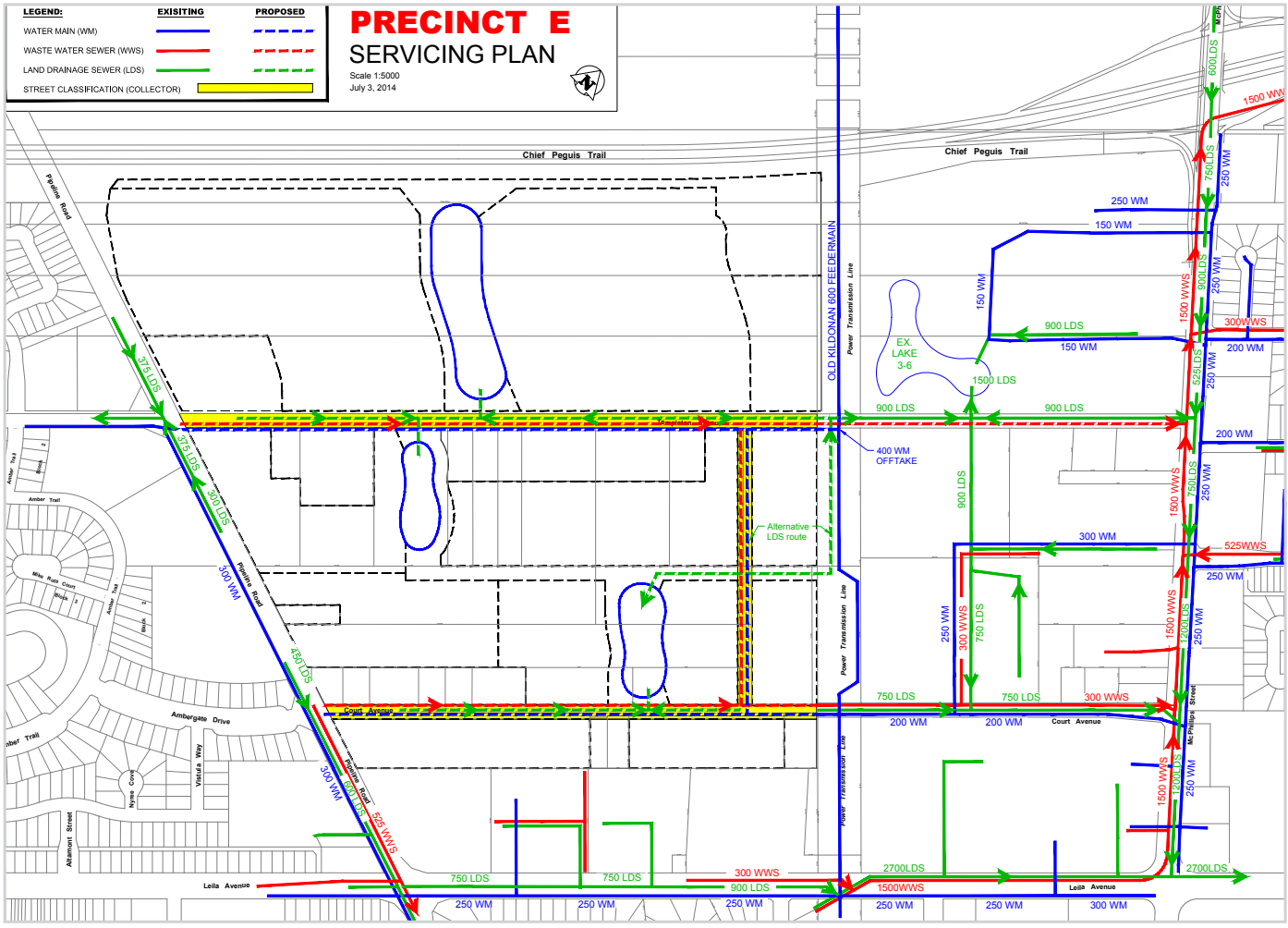

Note: Lake locations are conceptual only and may be combined or revised based on accepted engineering analysis.

Figure 5.0: Precinct E Existing and Proposed Servicing Infrastructure

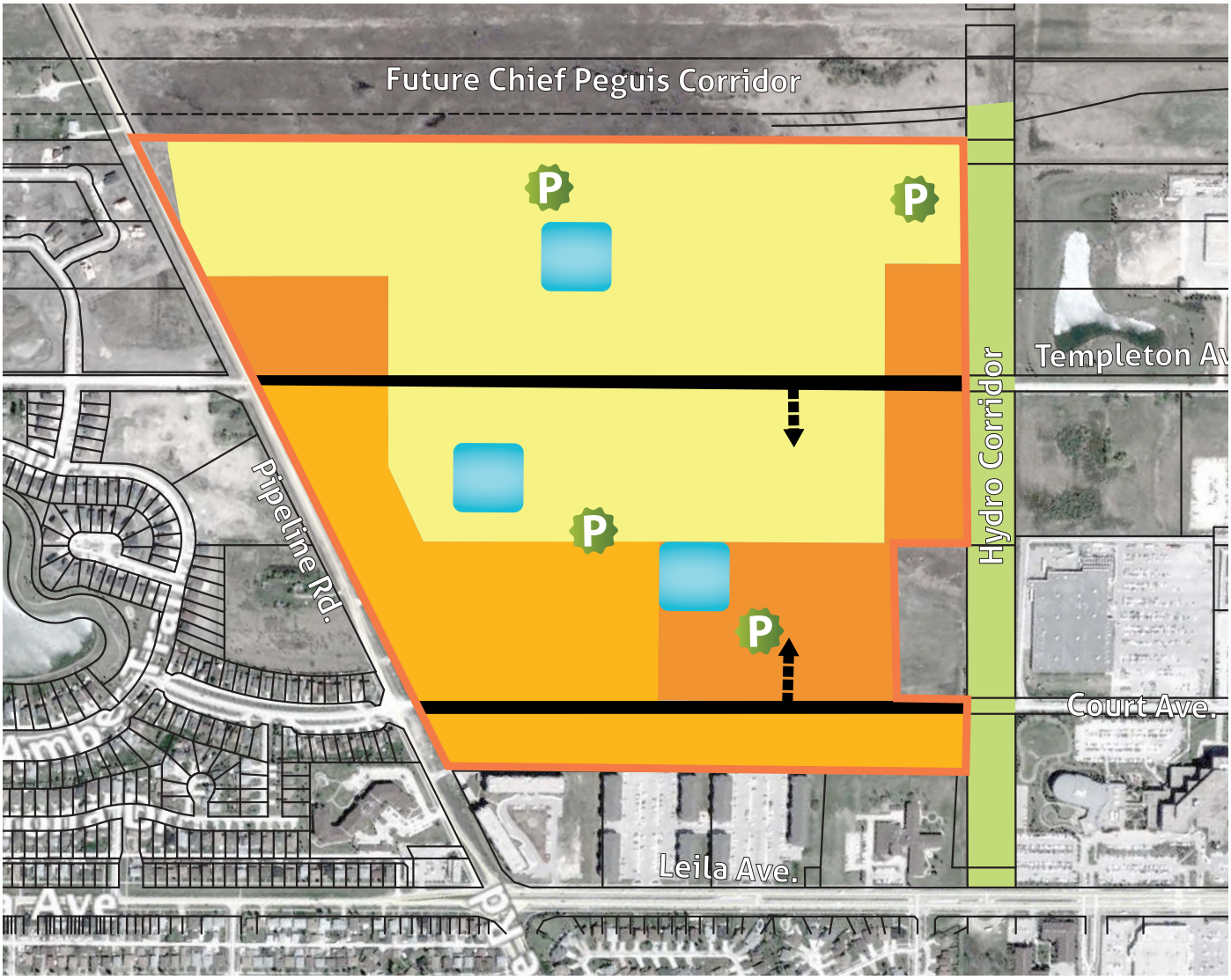

Figure 6.0: Precinct E Land Use Plan

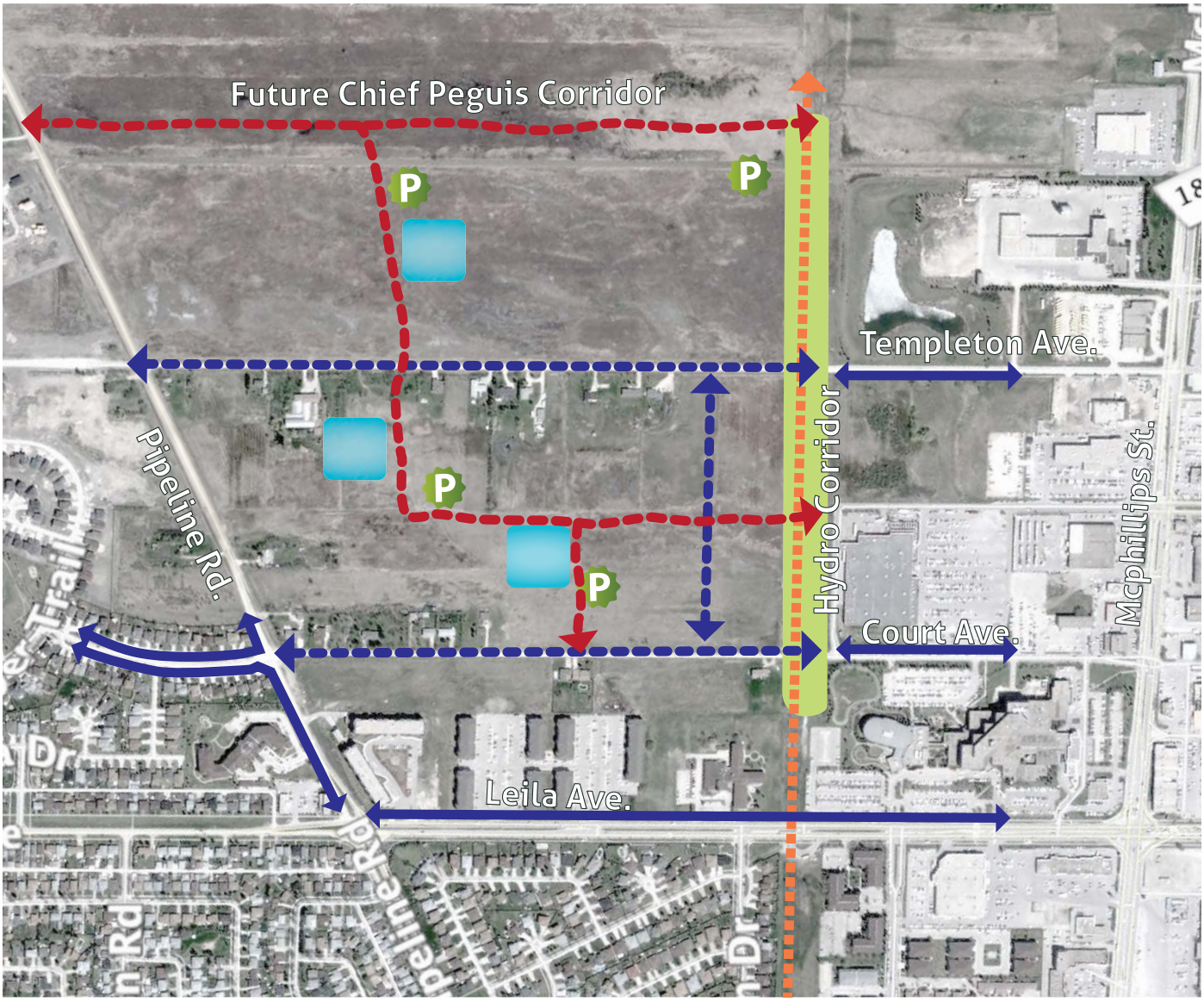

Note: Lake and trail locations are conceptual only and may be revised based on accepted planning and engineering analysis.

Figure 7.0: Precinct E Parks and Pedestrian Routes

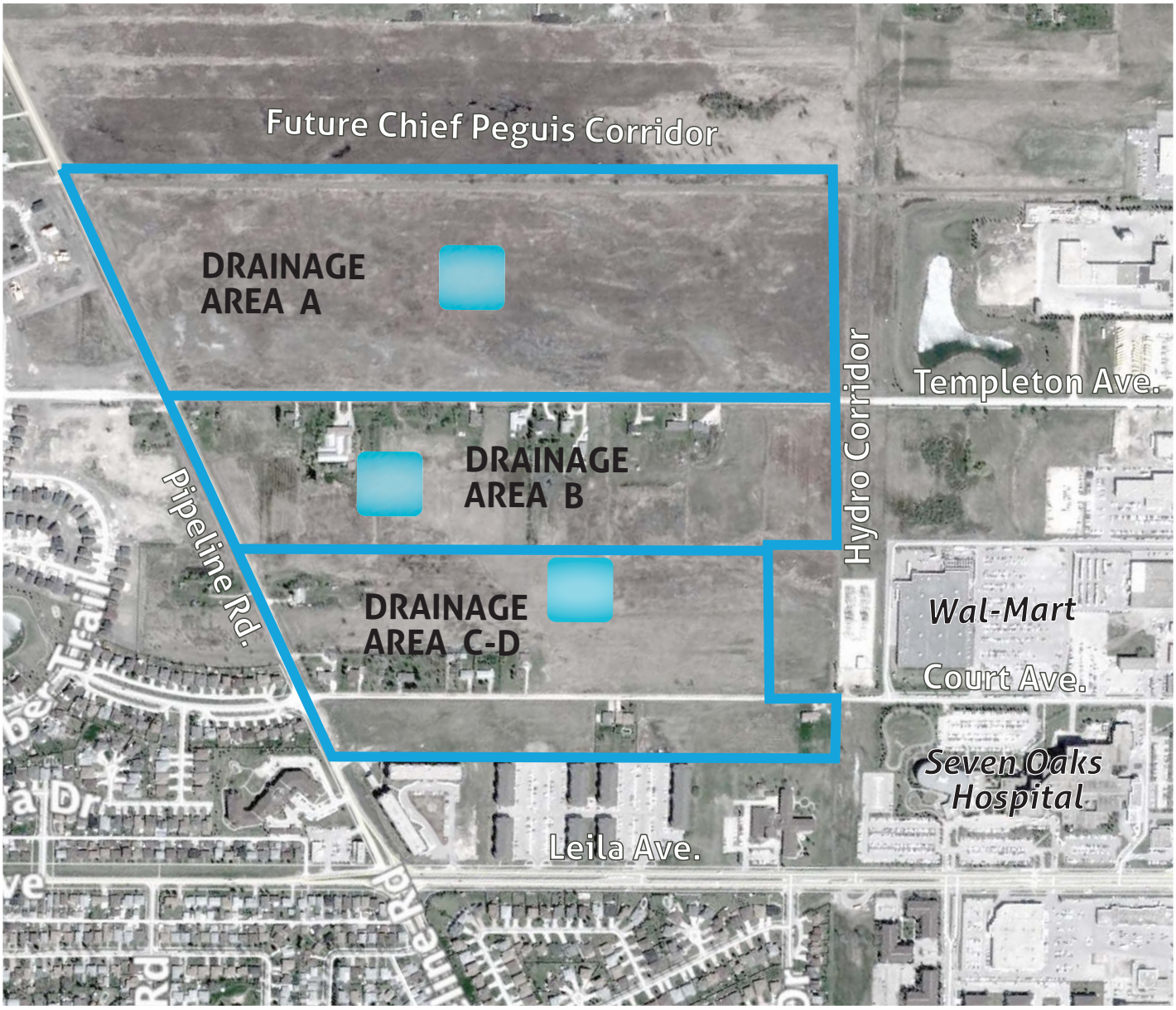

See **Figure 5.0** for Directional Flow

Figure 8.0: Precinct E Drainage Areas