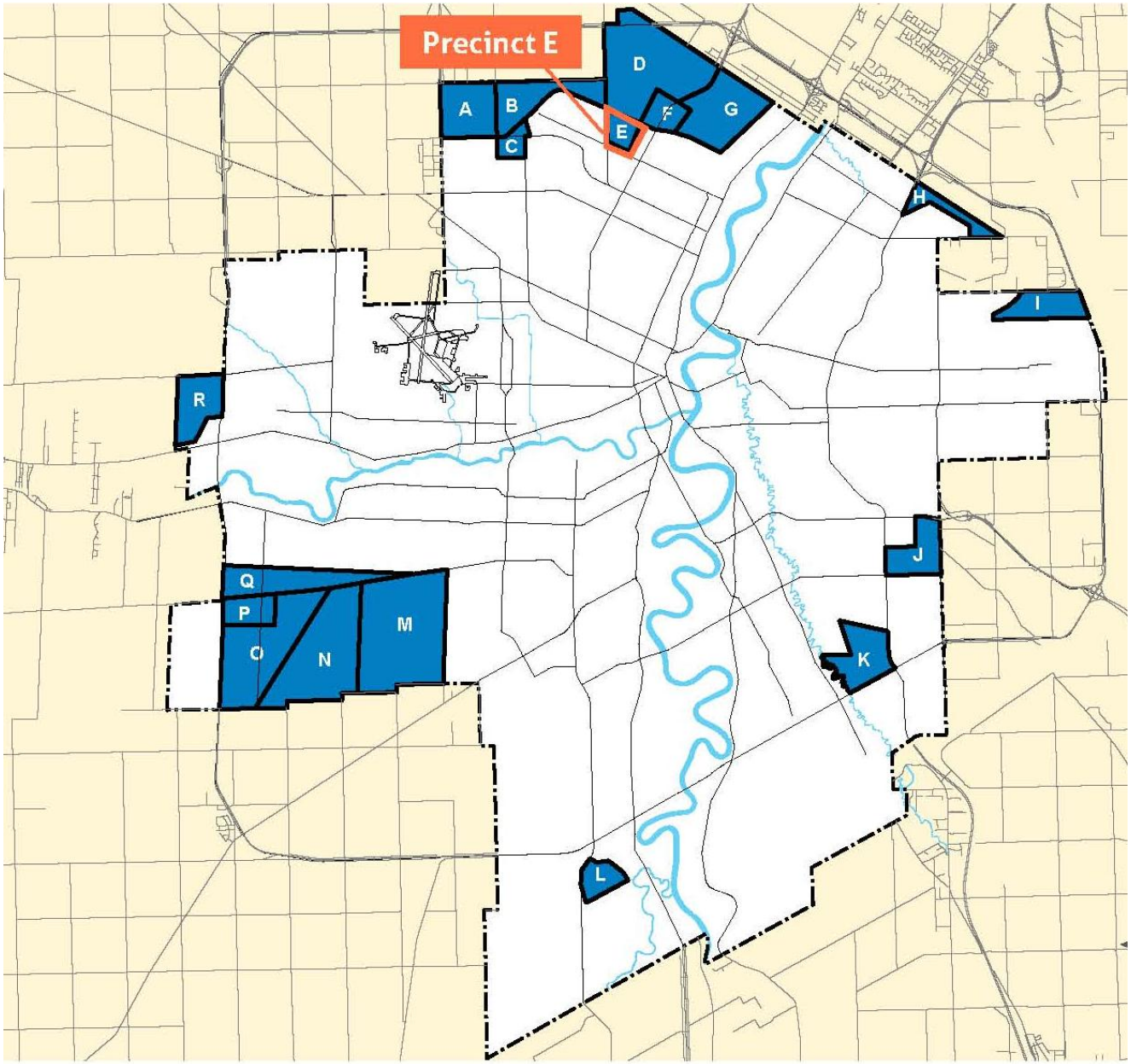

NORTH

LEGEND

Precincts

0 2 4 6 8 10

KILOMETRES

Figure 1.0: Precinct E in *Complete Communities*

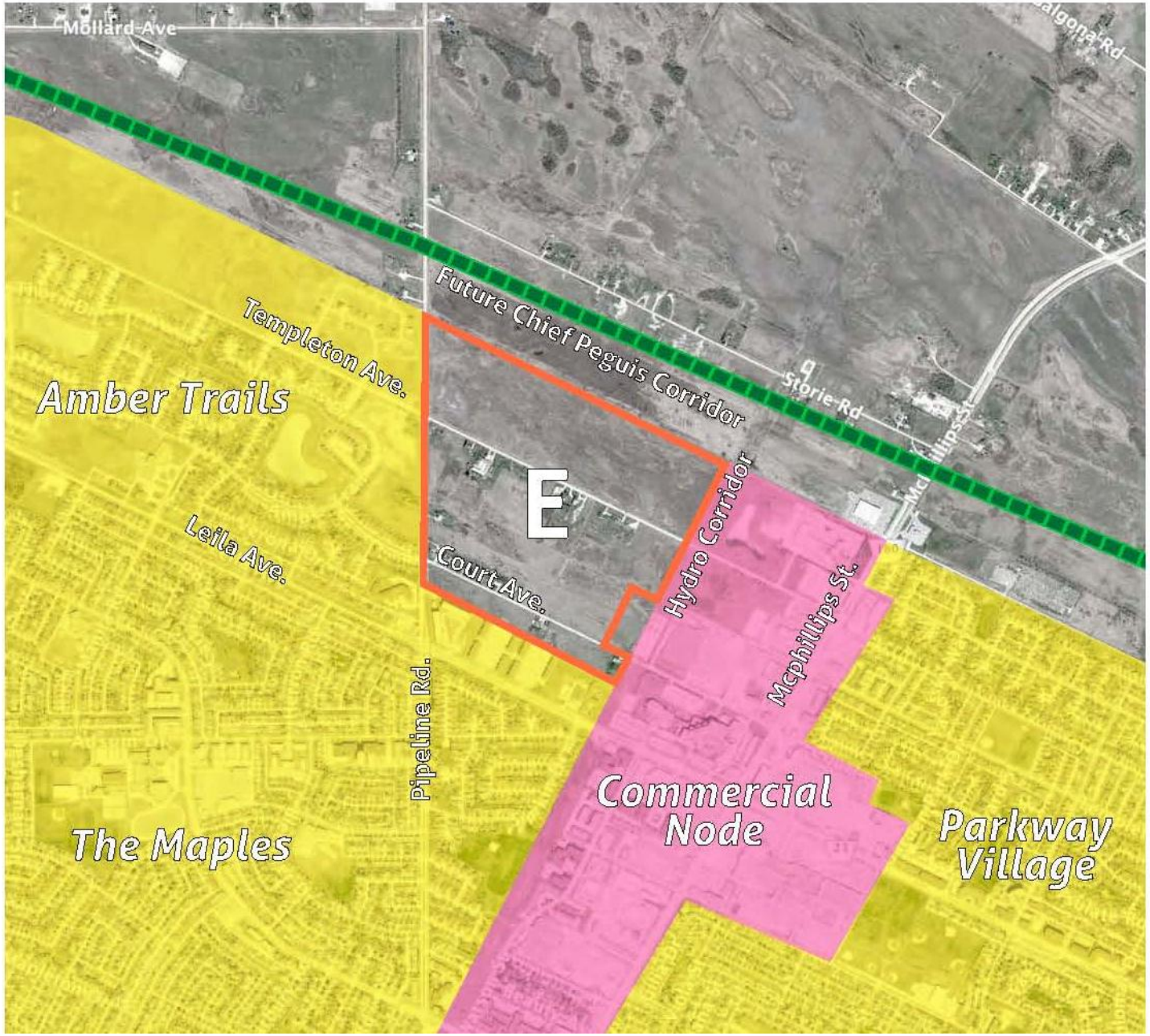

NORTH

LEGEND

- Commercial
- Residential Neighbourhood

0 0.5 1.0

KILOMETRES

Figure 2.0: Precinct E Municipal Context



Figure 3.0: Precinct E Location

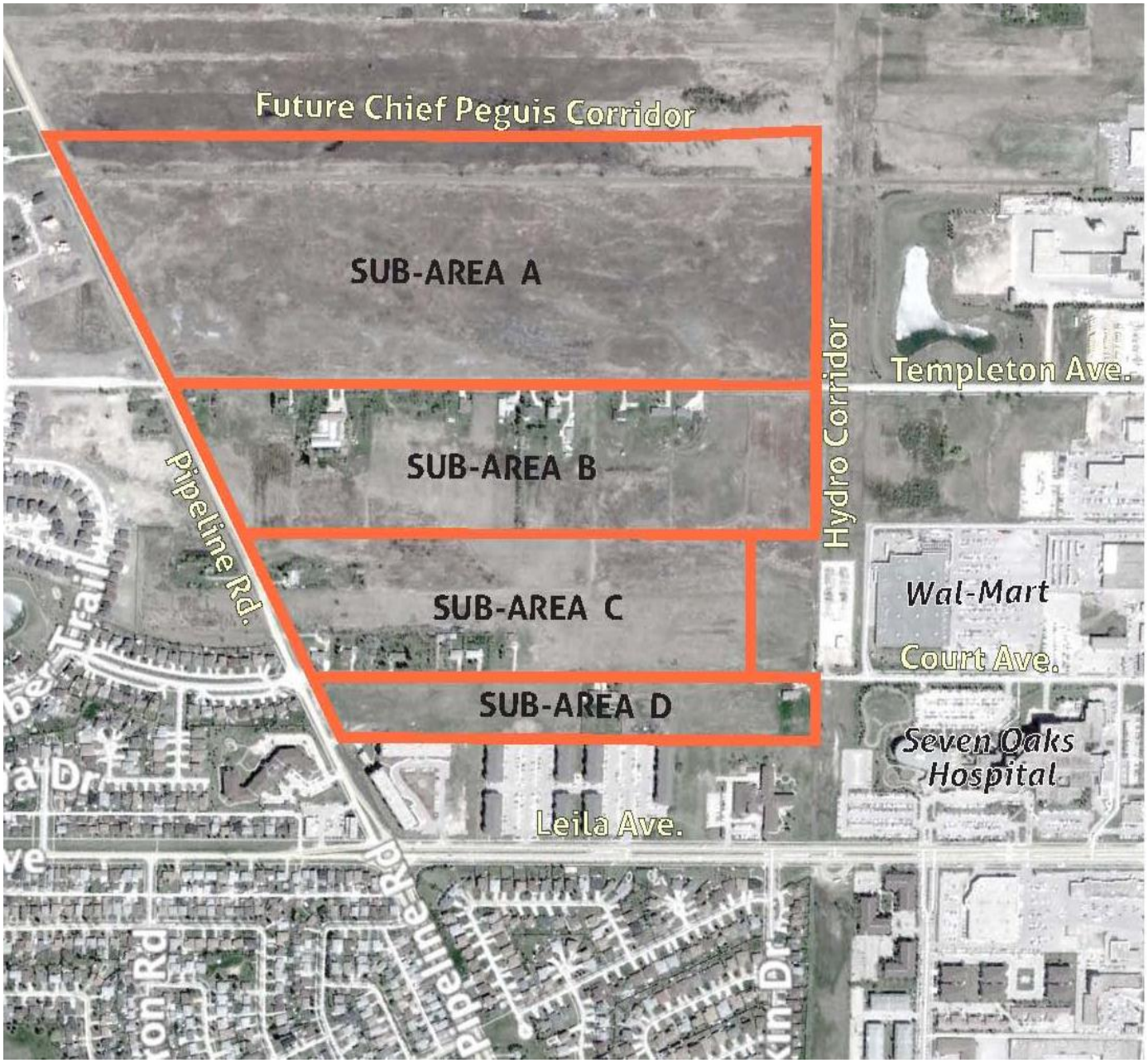

Figure 4.0: Precinct E Sub-Areas

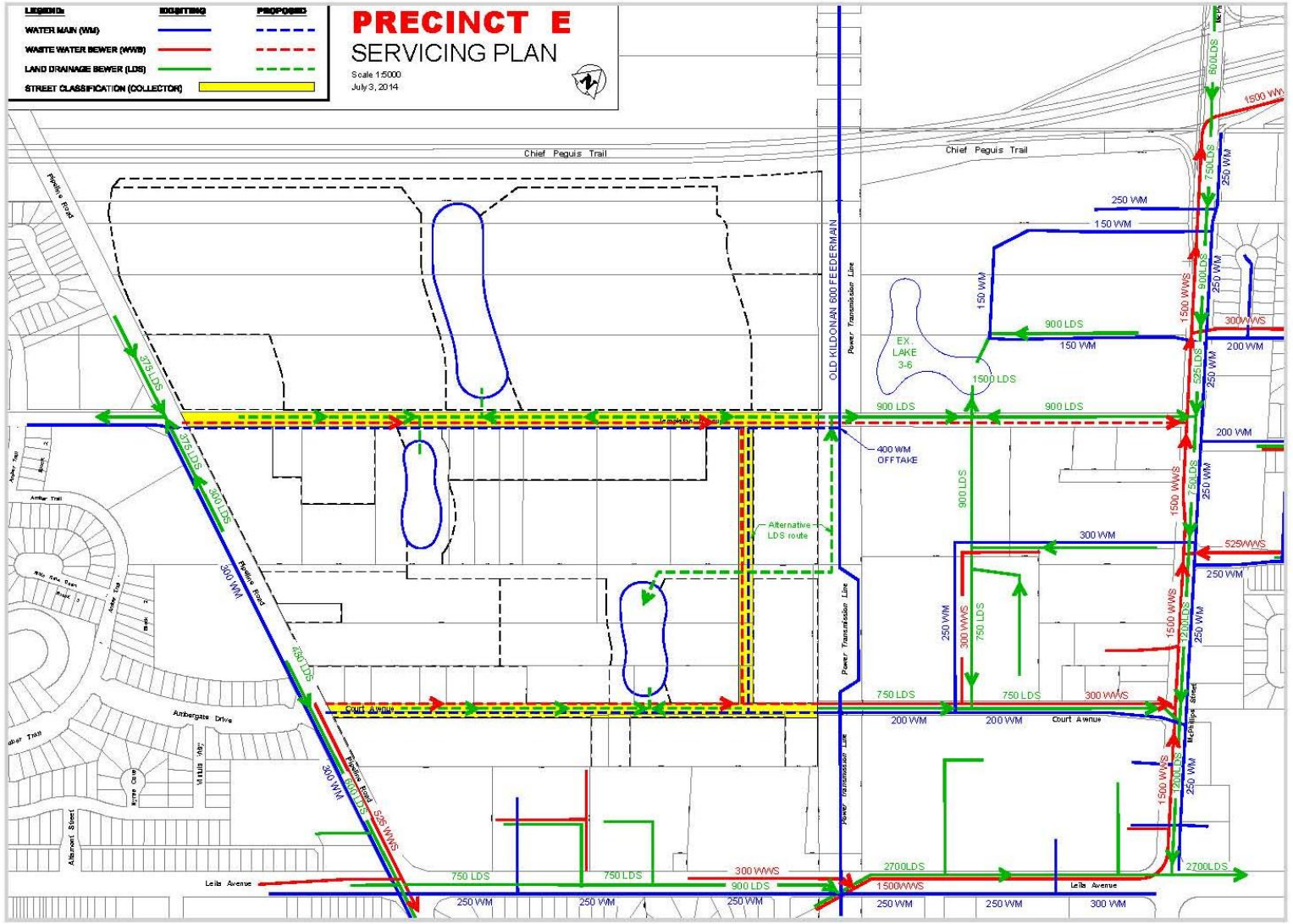

Figure 5.0: Precinct E Existing and Proposed Servicing Infrastructure

Note: Lake locations are conceptual only and may be combined or revised based on accepted engineering analysis.

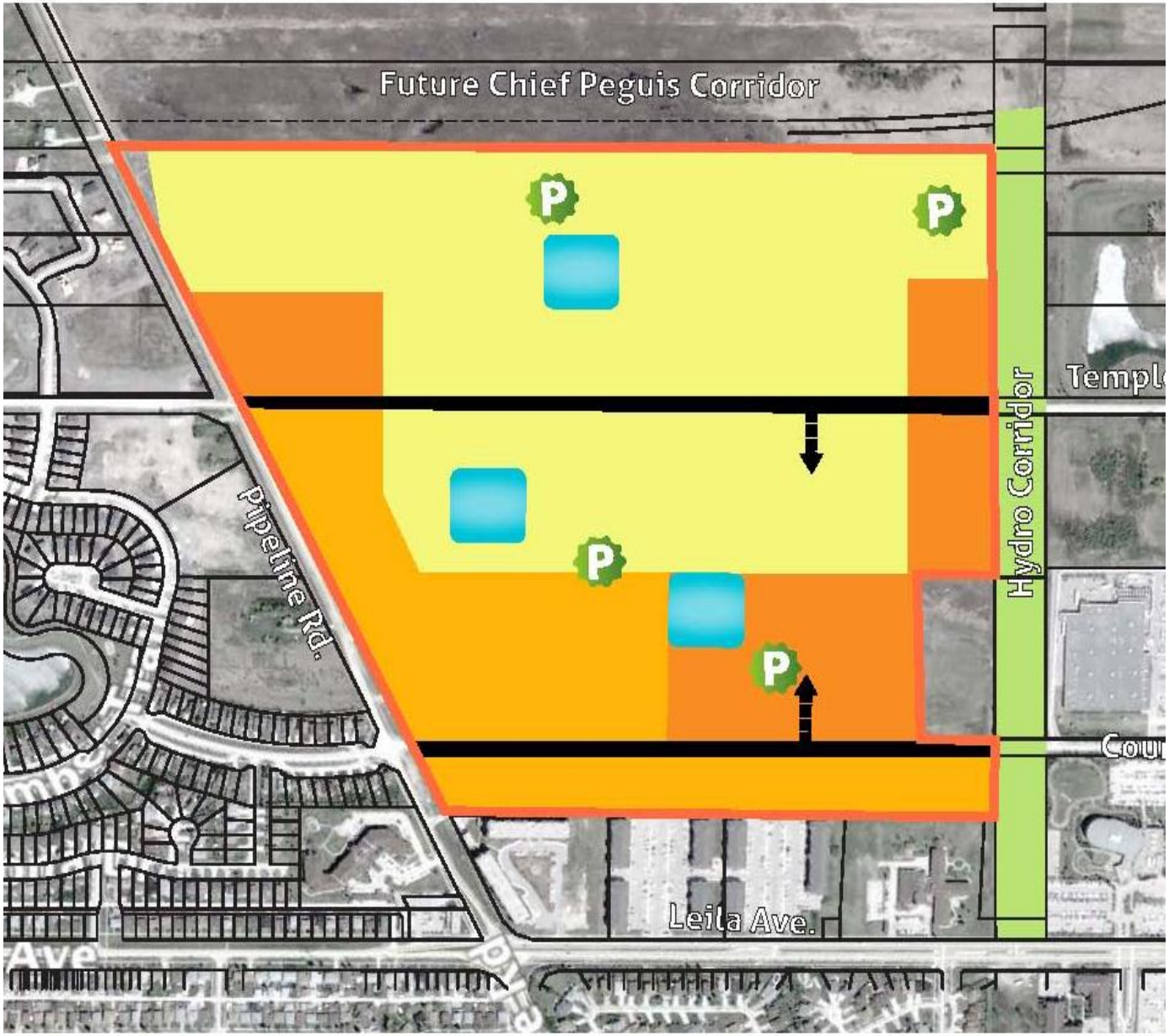

NORTH

LEGEND

- Lower Density Residential
- Medium Density Residential
- Higher Density Residential
- Retention Pond (Locations Conceptual Only)
- Park (Conceptual)
- Hydro Corridor (Outside of Precinct)
- Collector Road
- Potential Location of North-South Collector Road

0 250 500

METRES

Figure 6.0: Precinct E Land Use Plan

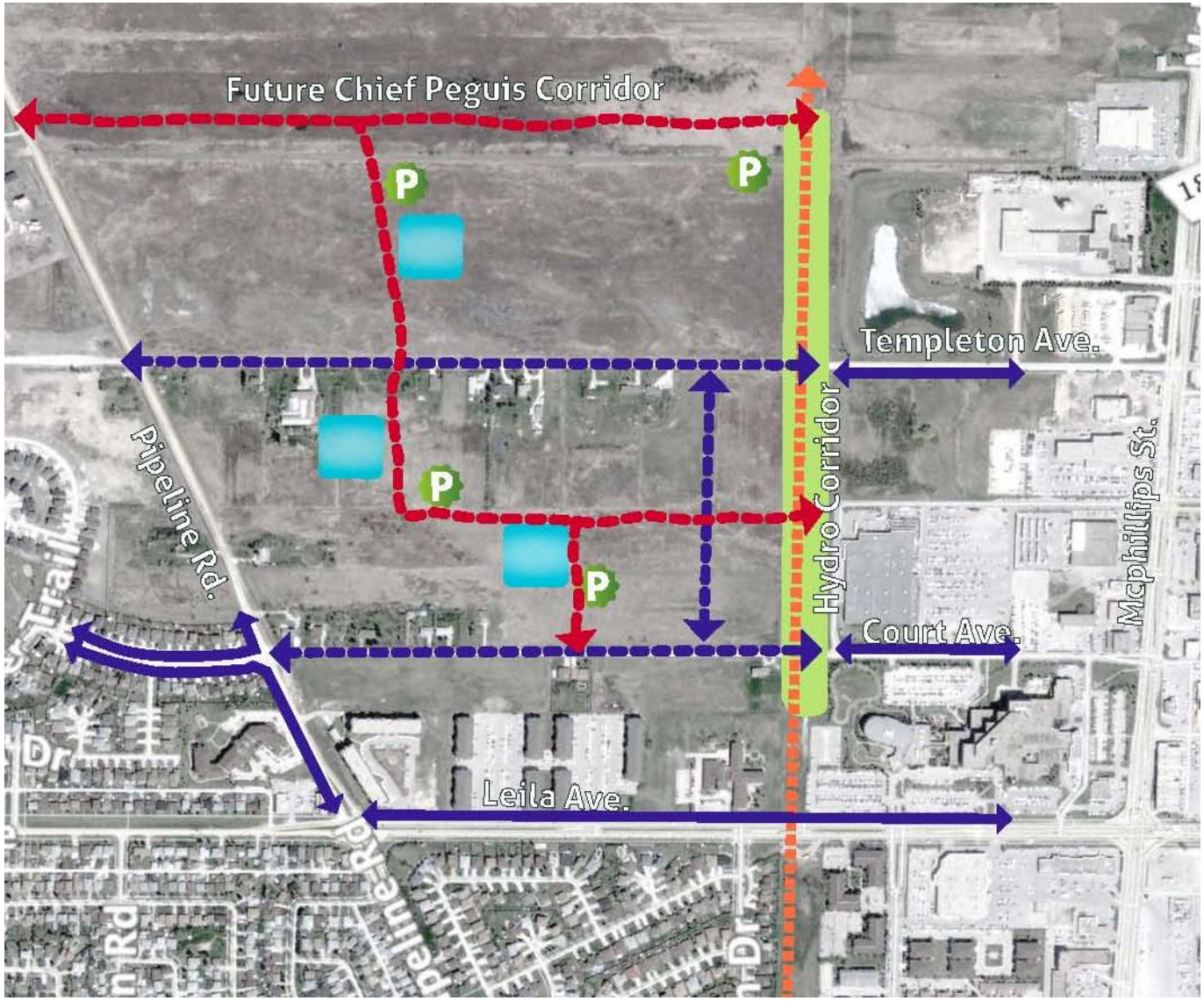

NORTH

LEGEND

- Existing Sidewalks
- Proposed Sidewalks
- Park (Conceptual)
- Proposed Pathway
- Future Potential Pathway

0 250 500

METRES

Figure 7.0: Precinct E Parks and Pedestrian Route

Note: Lake and trail locations are conceptual only and may be revised based on accepted engineering analysis.

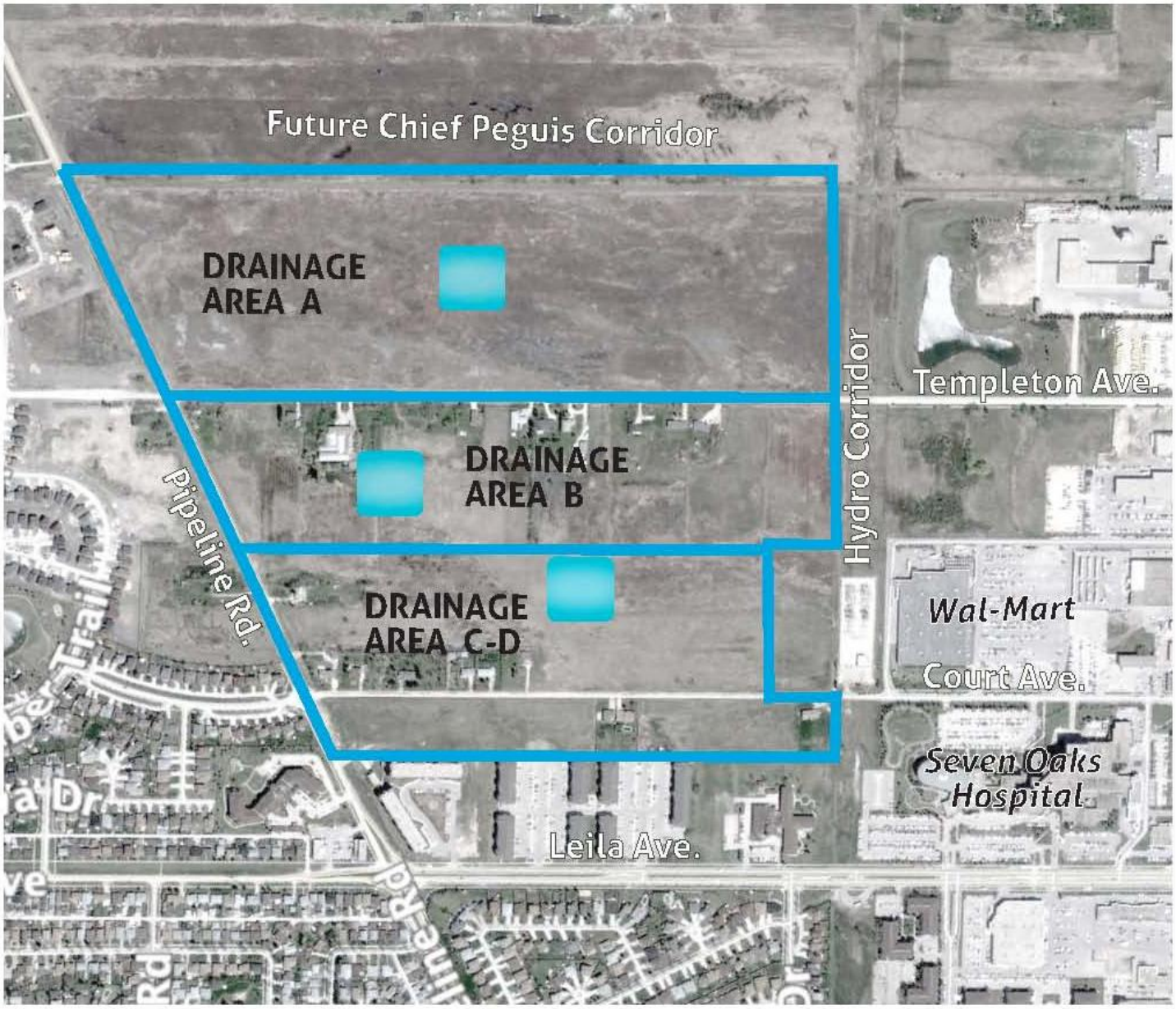

Figure 8.0: Precinct E Drainage Areas

Note: See Figure 5.0 for Directional Flow