Agenda – Standing Policy Committee on Downtown Development, Heritage and Riverbank Management – April 10, 2015

PUBLIC HEARINGS

Item No. 2 **Appeal - Conditional Use – 219 Main Street**
(Fort Rouge-East Fort Garry Ward)
File DCU 107697A/2015B [c/r DAV 108045A/2015B]

An appeal was received against the decision of the Director of Planning, Property and Development, to reject a Conditional Use to permit on "the land" the establishment of a non-accessory parking facility at grade use.

Agenda – Standing Policy Committee on Downtown Development, Heritage and Riverbank Management – April 10, 2015

File:	DCU 107697A/2015B
Appellant:	McKinley Burkart Architects Inc. (Walker McKinley)
Applicant:	Arccadd Architecture Inc. (Melody Stewart)
Premises Affected:	219 Main Street
Legal Description:	PCL Q PLAN 22557 1/3 & 6 ST J PCL A, B PLAN 55243 1 ST J, hereinafter called "the land"
Property Zoned:	"M" Multiple Use Sector
Nature of the Application:	For a Conditional Use under Downtown Zoning By-law No. 100/2004 to permit the establishment of a non-accessory parking facility at grade use.
Exhibits Filed:	1. Order DCU 107697/2015B dated February 26, 2015 2. Notice of Appeal filed by Walker McKinley, McKinley Burkart Architects Inc. received March 10, 2015 3. Notification of Public Hearing dated March 24, 2015 4. Manitoba of Status Nos. 1232196/1, 1232200//1, 1232201/1, 1232202/1, 2696311/1, 2696313/1, 2696314/1, 269315/1, 2696316/1, 269317/1, 2696319/1, 2696320/1, 26963322/1, 2696323/1, 2704922/1 and 2710476/1 5a. Letter of Authorization dated September 8, 2014, from Stan Fuller, President, Just for the Halibut Holdings Ltd. to McKinley Burkart Design Group and Aikins, MacAulay & Thorvaldson LLP 5b. Letter of Authorization dated September 10, 2014, from Sabino Tummill, President, 6752731 Manitoba Ltd. to Just for the Halibut Holdings Ltd. 5c. Letter of Authorization dated September 12, 2014, from the Director of Planning, Property and Development Department, The City of Winnipeg to Just for the Halibut Holdings Ltd. 6. Confirmation from the Zoning and Permits Administrator that the subject property may be posted in substitution for newspaper advertising ‘ 7. Floor Plan and Code Review 8. Plans, Sheets 1 to 5 inclusive, for File DCU 107697/2015B dated February 13, 2015

9. Report from the Urban Planning Division dated March 19, 2015
10. Inspection Report

The Winnipeg Public Service to advise that all statutory requirements with respect to this appeal have been complied with.

REPRESENTATIONS:

In Support of the Appeal:

In Opposition to the Appeal:

For Information on the Appeal:

For the City:

Moved by Councillor

That the report of the Winnipeg Public Service be taken as read.

Moved by Councillor

That the receipt of public representations be concluded.

Agenda – Standing Policy Committee on Downtown Development, Heritage and Riverbank Management – April 10, 2015

Moved by Councillor

That in accordance with Section 254 and Subsection 247(3) of The City of Winnipeg Charter, the Conditional Use,

(a) ☐ is consistent ☐ is not consistent
with Plan Winnipeg, and any applicable secondary plan;

(b) ☐ does not create ☐ does create
a substantial adverse effect on the amenities, use, safety and convenience of the adjoining property and adjacent area, including an area separated from the property by a street or waterway; and

(d) ☐ is ☐ is not
compatible with the area in which the property to be affected is situated.

Supporting Comments:

Moved by Councillor

That the appeal be allowed / allowed in part / denied and Order DCU 107697/2015B be confirmed / cancelled.

Moved by Councillor

That the decision of the Director of Planning, Property and Development be / not be concurred in.

Moved by Councillor

That the public hearing with respect to this appeal be concluded.

Exhibit " 9 " referred to in File DCU 107697A/2015B

ADMINISTRATIVE REPORT

Title: DCU 15-107697/B – 219 Main Street Public Hearing

Critical Path: Standing Policy Committee on Downtown Development, Heritage and Riverbank Management

AUTHORIZATION

Author	Department Head	CFO	CAO
B. Smith	M. Pittet	N/A	M. Jack A/CAO

RECOMMENDATIONS

That the appeal be denied and the decision of the Director of Planning, Property and Development Department dated February 25, 2015, be upheld.

REASON FOR THE REPORT

- The applicant has assembled land for the development of a new restaurant and accessory parking. The surface parking lot is intended to be extended eastward, which is subject to conditional use approval.
- The Standing Policy Committee on Downtown Development, Heritage and Riverbank Management is the delegated hearing body for appeals of the Public Service's decisions on conditional use applications in Downtown Winnipeg.

IMPLICATIONS OF THE RECOMMENDATIONS

- If the recommendations of the Public Service are concurred in, the proponents will need to redesign the proposed development to comply with the Zoning By-law.

HISTORY

- July 9, 2012 - the Standing Policy Committee on Downtown Development, Heritage and Riverbank Management concurred in the recommendation of the Winnipeg Public Service and approved the sale of 219 Main Street. The purchase and sale agreement provided that the purchaser must substantially complete its development of the site by October 15, 2015, or the City could buy the land back from the purchaser at the purchase price minus 10%.
- September 8, 2014 - the Standing Policy Committee on Downtown Development, Heritage and Riverbank Management concurred in the recommendation of the Winnipeg Public Service and approved the exchange of City-owned property located behind 211 Main Street for the privately-owned frontage property to enable the widening of the Main Street right-of-way.

DISCUSSION

File:	DCU 15-107697/B
Related Files:	DAV 15-108045/B; DAS 29/2014
Community:	City Centre
Neighbourhood #:	1.161
Subject:	For a Conditional Use under Downtown Zoning By-Law No. 100/2004 to permit the establishment of a non-accessory parking facility at grade use.
Applicant:	Melody Steward, ARCADD 109-340 Waterfront Drive
Owners:	Just for the Halibut Holdings, Ltd.; 6752731 Manitoba Ltd.; City of Winnipeg

Criteria for Approval
Pursuant to Section 247(3) of the City of Winnipeg Charter, a Conditional Use application can be approved if the proposed development:

(a) is consistent with Plan Winnipeg and any applicable secondary plan;
(b) does not create a substantial adverse effect on the amenities, use, safety and convenience of the adjoining property and adjacent area, including an area separated from the property by a street or waterway; and
(d) is compatible with the area in which the property to be affected is situated.

Site Description:

- The subject property is comprised of a restaurant, accessory parking and vacant land originally owned by the City. The site is approximately 70,000 square feet at the northeast corner of Main Street and York Avenue in the Fort Rouge – East Fort Garry Ward.

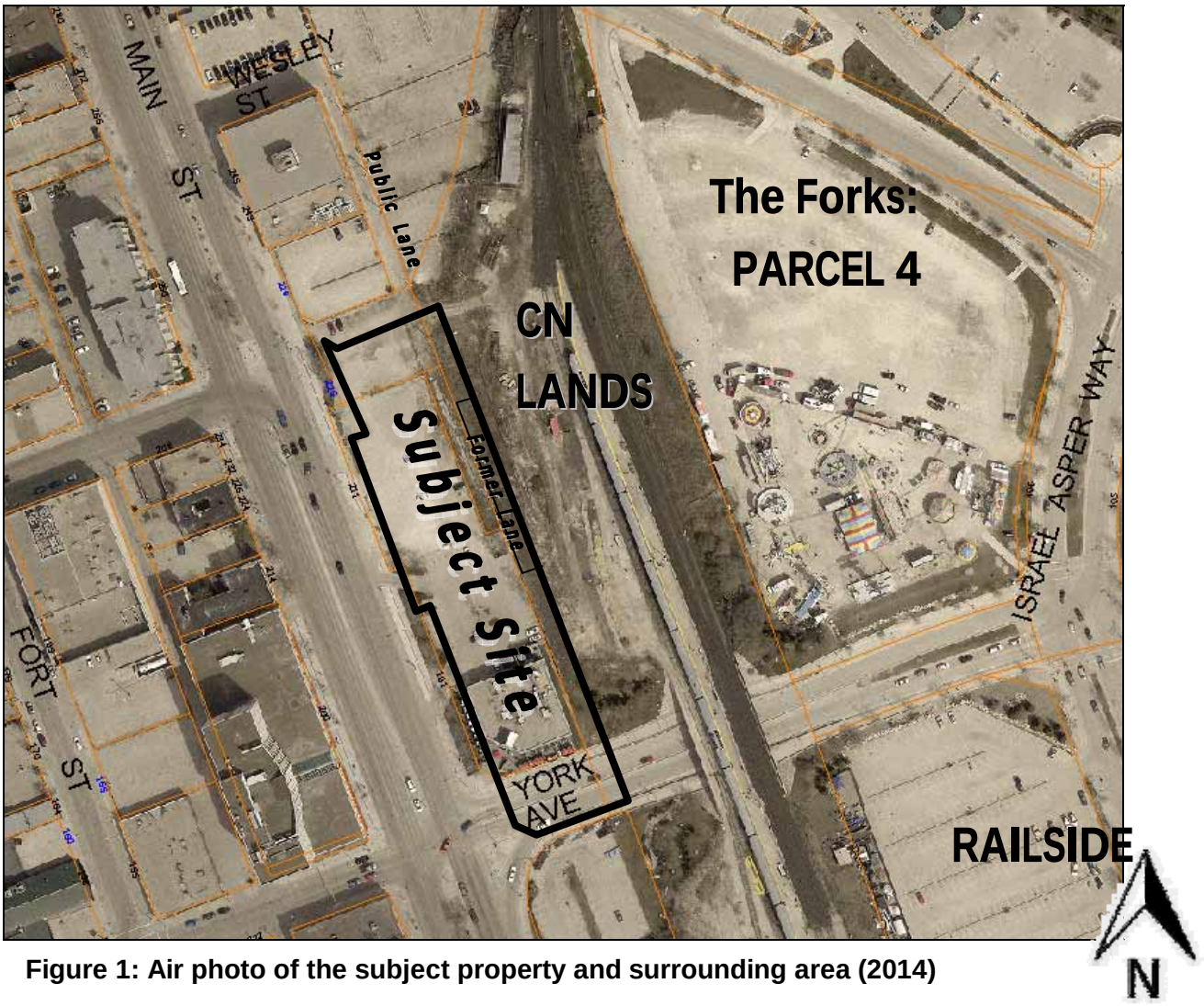

Figure 1: Air photo of the subject property and surrounding area (2014)

Project Description:
The applicant proposes to develop a new restaurant with accessory parking at 219 Main Street. The old restaurant building is expected to remain and will be re-tenanted or redeveloped. The parking lot is being reconfigured and extended eastward.

Analysis and Issues:

Complete Communities Direction Strategy

The first three Directions found in Complete Communities are as follows:

1. *Further define and enhance the identity and character of Downtown's unique districts, destinations and clusters.*

CentreVenture has initiated a South Main Redevelopment Strategy aimed primarily at strengthening the connectivity between the Forks and the rest of downtown to the west.

2. *Promote intensification and high-density mixed use development within Downtown in a way that supports and complements its unique districts, destinations and clusters.*

The Downtown Winnipeg Zoning By-Law enables and encourages high-density mixed use development. Portage Avenue and Main Street, in particular, allow by right the greatest building heights (by floor area ratio) and range of uses of any location in the City of Winnipeg.

3. *Establish nodes and corridors that complement Downtown's districts, destinations and clusters by serving as key gateways and meeting places and focusing on pedestrian-oriented, active uses.*

South Main Street is a key gateway to the Forks and the Canadian Museum of Human Rights. Its redevelopment will be expected to complement the development plans for Parcel 4 and Railside at the Forks and forge a stronger pedestrian environment. Parking areas should occur at the rear of properties with buildings oriented to the public sidewalk, restoring the traditional urban fabric of Main Street.



Figure 2: Preliminary development concept for Parcel 4 at the Forks

The *OurWinnipeg* Complete Communities Direction Strategy includes policy to both discourage the introduction of any new surface parking and to reduce the overall amount of surface parking in the downtown. These policies are supported by a strategy aimed to increase accessibility by transit (and rapid transit) as well as active transportation.

Downtown Parking Strategy

The Downtown Parking Strategy, endorsed by City Council on December 14, 2011, seeks to repurpose surface parking lots in our Downtown wherever possible for higher and better use.

• *Encourage the redevelopment of surface lots for residential, commercial or employment uses.*

Where new parking is being created, it is expected to be in support of strategic economic development and accommodated in the form of a parking structure.

While the applicant's appeal submission asserts that the proposed building is replacing 30 parking stalls, 219 Main Street, is not, in fact, considered a parking lot. This former City parcel was sold in 2012 on the condition that a building be erected within three years, or the land reverts back to the City.

Transit-Oriented Development

Main Street, from where it links to the Southwest corridor at Stradbrook and Mayfair northward to Graham Avenue is a key segment of the Rapid Transit network today, and even more so in the future, as other legs of the transit corridor extend northward of Graham. It is likely the Northern Corridor and the Eastern Corridor will tie into Main Street. Thus, routes that link multiple corridors together will turn Main south of Graham into a potential bottleneck in the future, triggering the need for the alternative alignment alongside the rail corridor, behind the subject site. The subject lands are therefore uniquely positioned to serve a strategic role in demonstrating a commitment to Transit-Oriented Development. Complete Communities Direction Strategy states:

> *Successful infill development at centres along rapid transit corridors is dependent on integrated land use, transportation and infrastructure planning. Economically sustainable and viable rapid transit is dependent on sufficient ridership, which in turn is determined almost exclusively from the land use characteristics of the areas they connect.*

The key TOD principles are as follows:

> *1. Medium to high density development that is greater than the community average.*
> *2. A mix of uses.*
> *3. Compact, high quality pedestrian-oriented environment.*
> *4. An active defined centre.*
> *5. Innovative parking strategies.*
> *6. Public leadership.*

Innovative parking strategies are defined by the following characteristics:

- Parking provided on an area basis (i.e., shared uses) rather than building by building.
- Reduced parking requirements through zoning by-laws, such as parking maximums.
- Parking facilities located behind buildings, in parking structures with ground floor retail, and screened from adjacent land uses.
- Parking design integrated with the development to relate to the streetscape and circulation routes

Compatibility with the Surrounding Neighbourhood

The applicant's appeal letter indicates that the primary clientele targeted by the new restaurant are those who work at Portage and Main and the surrounding buildings. This claim is at odds with a site plan devoted mostly to surface parking. It is also at odds with the south orientation of the entrance requiring visitors from buildings near Portage and Main to walk past and around the building and enter via the parking lot.

Surface parking, whether accessory or non-accessory, is subject to conditional use approval when located along Main Street in the Downtown. Main Street is a principal corridor and key gateway into the Downtown. The vision for its redevelopment includes buildings tight together up to the sidewalk with parking at the back or within mixed-use structures.

The combination of a single-storey building (the subject of DAV 15-108045/B), expansive surface parking (the subject of this application) and the setback created through the acquisition of frontage (per DAS 29/2014) results in suburban development model that is the antithesis of downtown policy and urban design expectations.



Figure 3: Illustration of proposed development

It is acknowledged that this site already includes a legally non-conforming parking lot and that the size is not substantially increasing. This application is triggered because the parking lot is being extended into the land parcels along the tracks in exchange for a portion of the parking lot being given up for the road widening. The Planning, Property and Development Department is reluctant to grant any approvals that entrench a non-conforming use, especially where that use is at odds with broader objectives.

Reasons for Recommendations:
The provisions of Section 254 and criteria (a) to (d) of Subsection 247(3) of The City of Winnipeg Charter Act namely that the order:

(a) is consistent with Plan Winnipeg and any applicable secondary plan;
(b) does not create a substantial adverse effect on the amenities, use, safety and convenience of the adjoining property and adjacent area, including an area separated from the property by a street or waterway;
(d) is compatible with the area in which the property to be affected is situated.

Are not satisfied as follows:

- The proposal does not advance the vision for Downtown or for rapid transit corridors as espoused by the Complete Communities Direction Strategy.
- It is not compatible with the tradition form of Main Street.

FINANCIAL IMPACT

Financial Impact Statement Date: March 16, 2015

Project Name:

DCU 15-107697/B – 219 Main Street Public Hearing

COMMENTS:

There are no financial implications to the City of Winnipeg associated with this report.

"Original Signed By"
Mike McGinn, CA
Manager of Finance

CONSULTATION

In preparing this report there was consultation with:

- Public Works Department
- Winnipeg Transit

SUBMITTED BY

Department	Planning, Property and Development
Division	Urban Planning
Prepared by:	Kurtis Kowalke
Date:	March 19, 2015
File No.	DCU 15-107697/B

O:\Reports Directive\Planning and Land Use\Urban Planning Reports\2014 Reports\DCU 15-107697B 191 Main.doc

Exhibit " 8 " referred to in File DCU 107697A/2015B

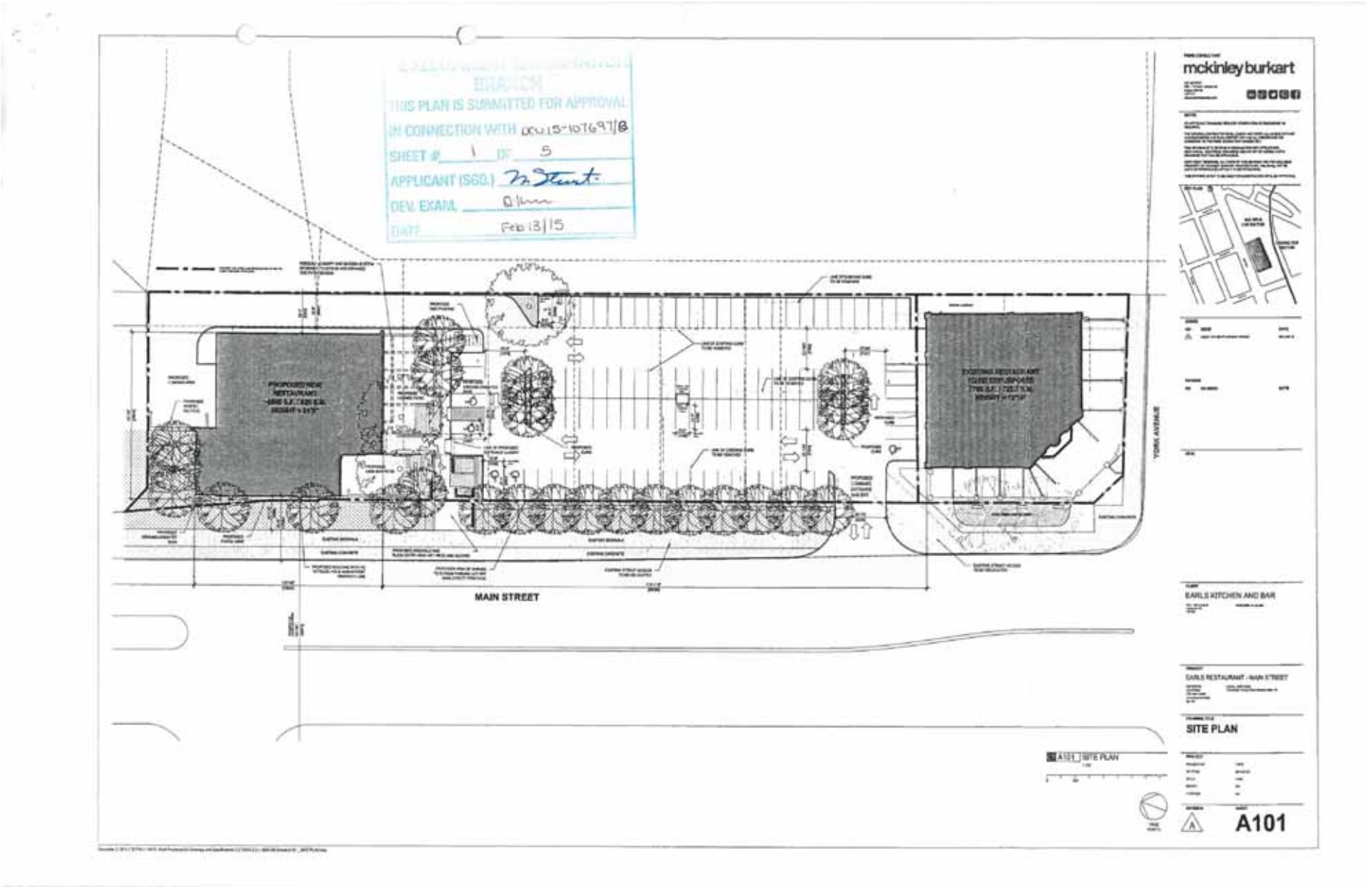

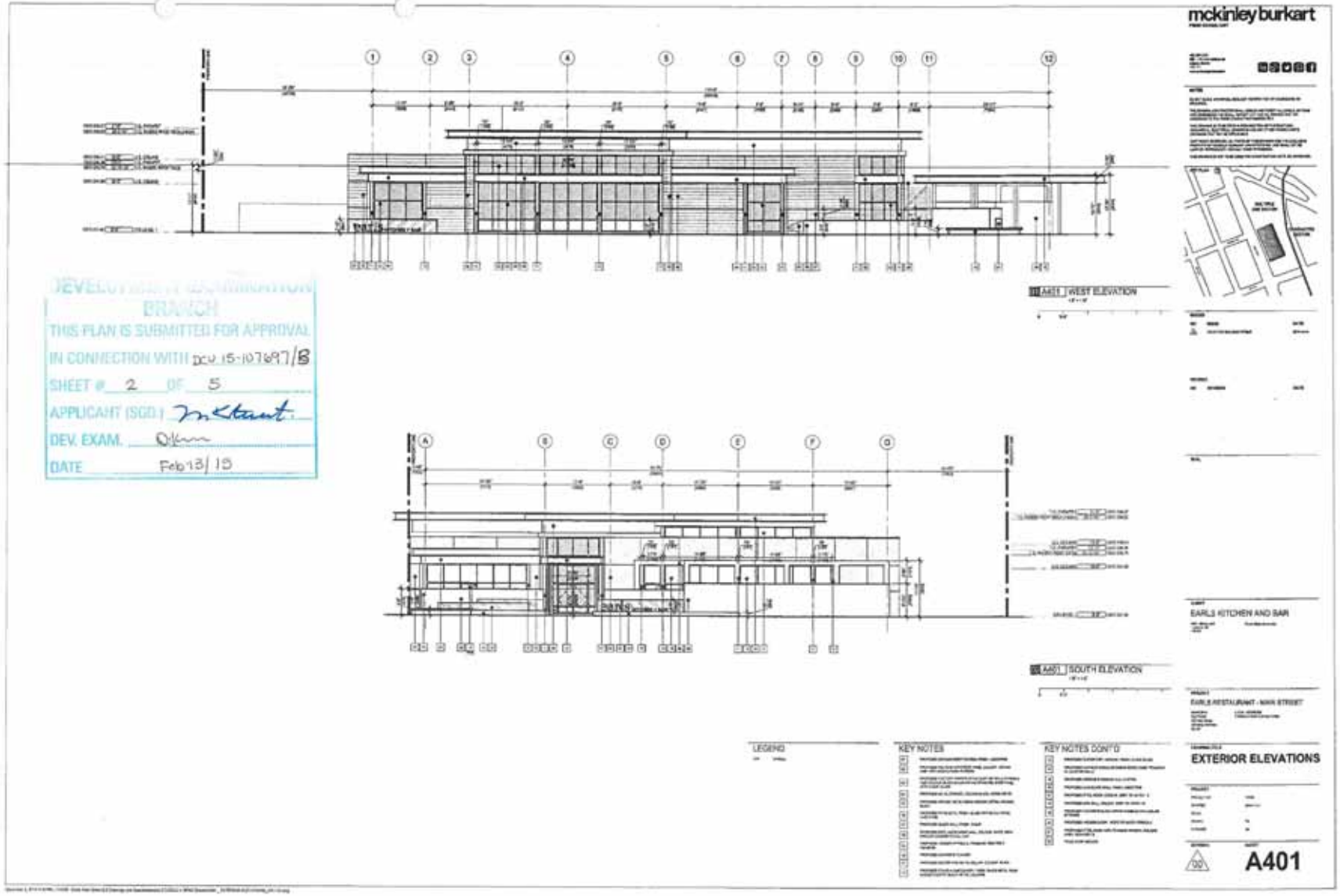
mckinley burkart
DEVELOPMENT COORDINATION BRANCH
THIS PLAN IS SUBMITTED FOR APPROVAL
IN CONNECTION WITH DCU 15-107697/B
SHEET # 2 OF 5
APPLICANT (SGD.)
DEV. EXAM.
DATE Feb 13/15
A401 WEST ELEVATION
A401 SOUTH ELEVATION
EARLS KITCHEN AND BAR
EARLS RESTAURANT - MAIN STREET
EXTERIOR ELEVATIONS
A401
LEGEND
KEY NOTES
KEY NOTES CONT'D

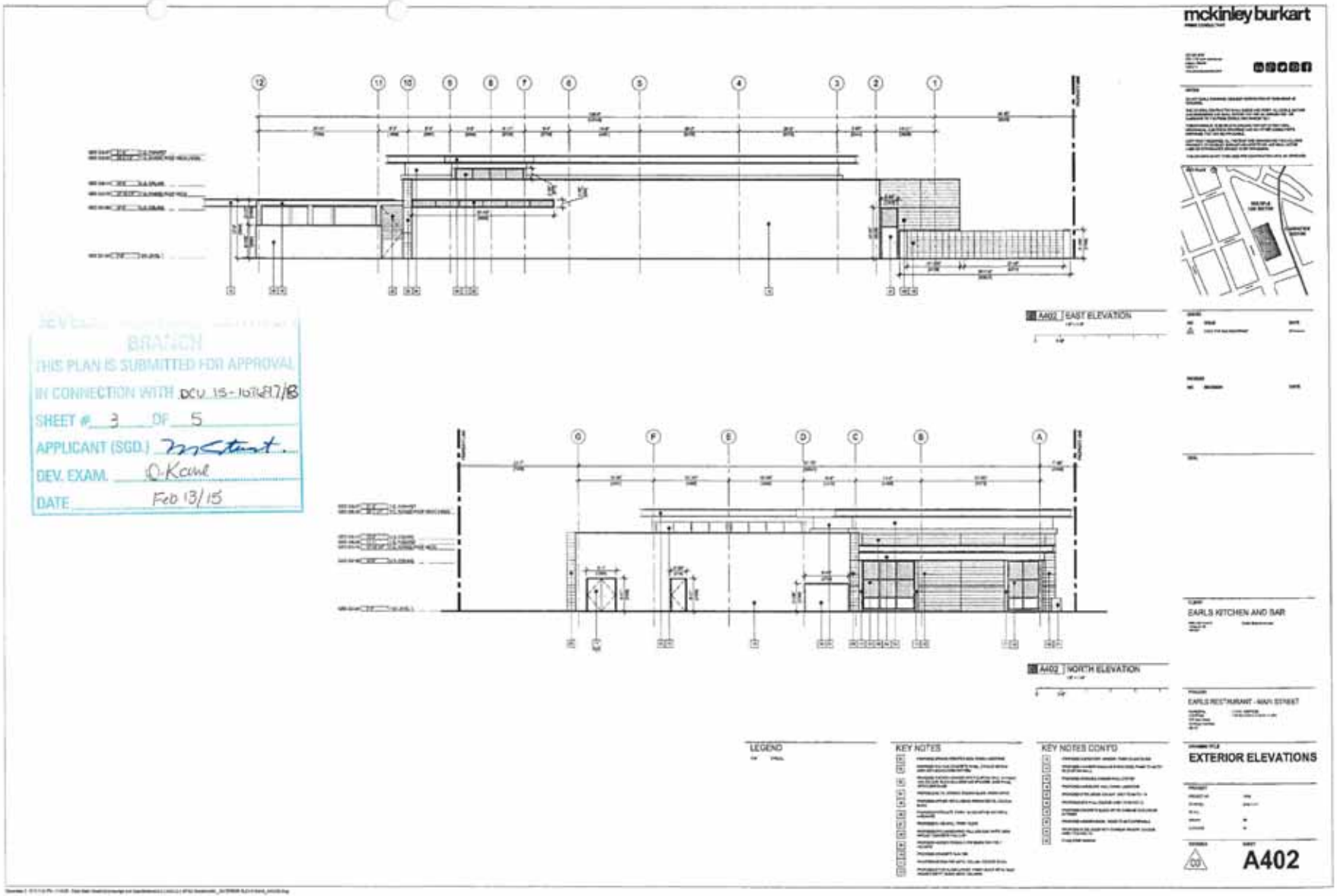
mckinley burkart
A402 EAST ELEVATION
A402 NORTH ELEVATION
BRANCH
THIS PLAN IS SUBMITTED FOR APPROVAL
IN CONNECTION WITH DCU 15-107487/18
SHEET # 3 OF 5
APPLICANT (SGD.)
DEV. EXAM. O-Kane
DATE Feb 13/15
EARLS KITCHEN AND BAR
EARLS RESTAURANT - MAIN STREET
EXTERIOR ELEVATIONS
A402
LEGEND
KEY NOTES
KEY NOTES CONT'D

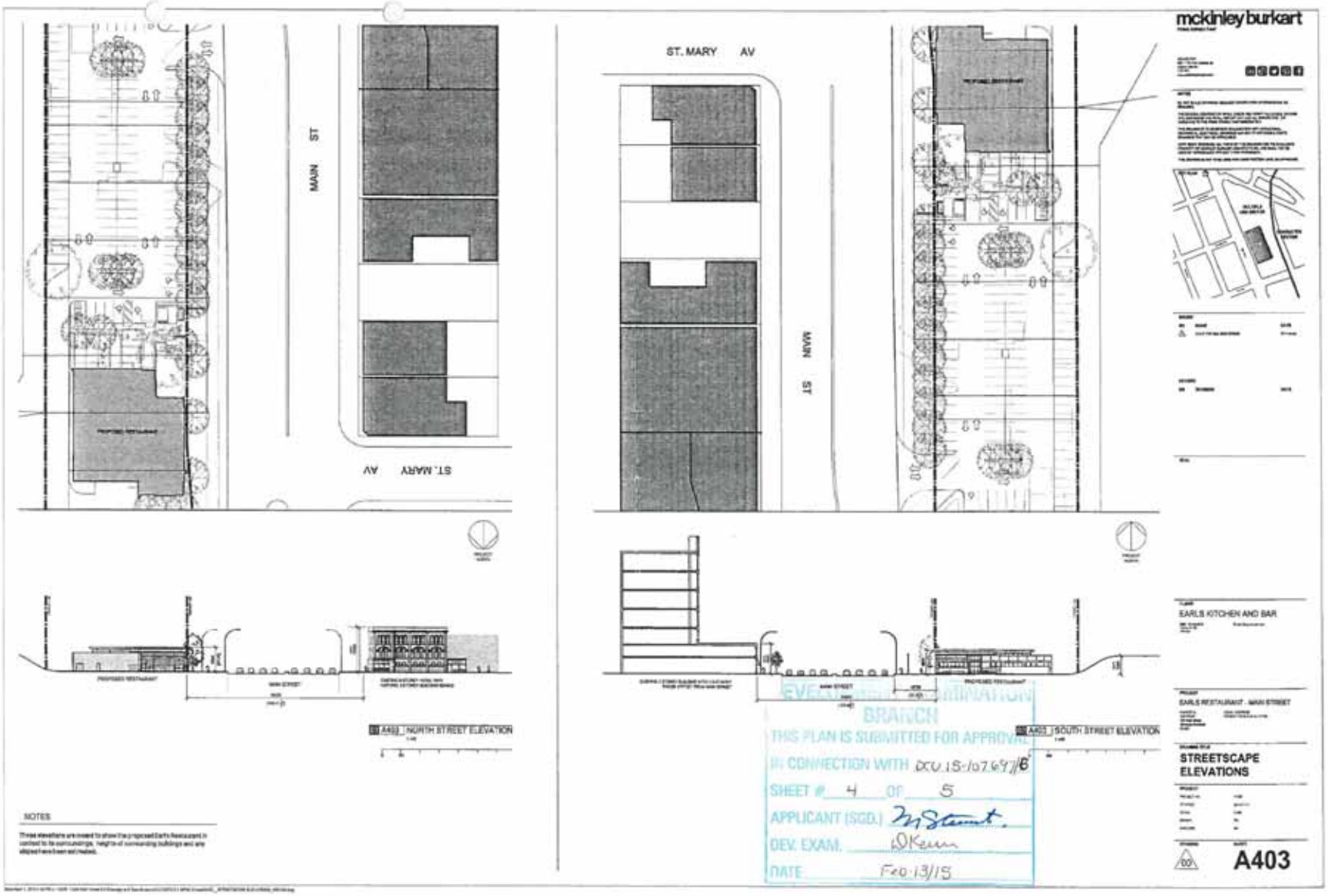
mckinley burkart
ST. MARY AV
MAIN ST
ST. MARY AV
MAIN ST
A403 NORTH STREET ELEVATION
A403 SOUTH STREET ELEVATION
NOTES
EARLS KITCHEN AND BAR
EARLS RESTAURANT - MAIN STREET
STREETSCAPE ELEVATIONS
A403
BRANCH
THIS PLAN IS SUBMITTED FOR APPROVAL
IN CONNECTION WITH DCU 15-107697/6
SHEET # 4 OF 5
APPLICANT (SGD.)
DEV. EXAM.
DATE Feb 13/15

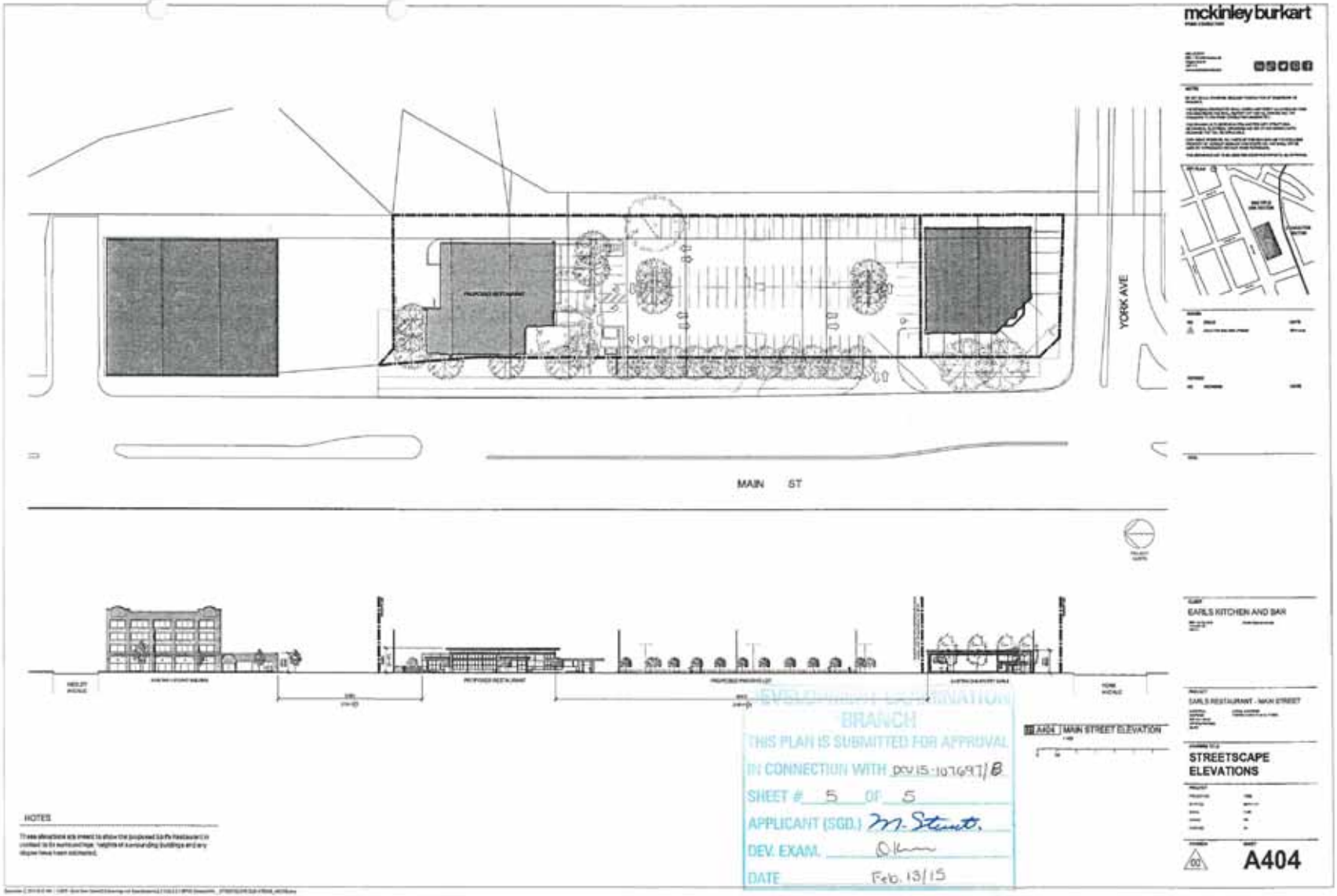
mckinley burkart
YORK AVE
MAIN ST
EARLS KITCHEN AND BAR
EARLS RESTAURANT - MAIN STREET
STREETSCAPE ELEVATIONS
A404
DEVELOPMENT COORDINATION BRANCH
THIS PLAN IS SUBMITTED FOR APPROVAL
IN CONNECTION WITH DCV15-107697/B
SHEET # 5 OF 5
APPLICANT (SGD.) M. Stewart
DEV. EXAM.
DATE Feb. 13/15
HOLT AVENUE
YORK AVENUE
A404 MAIN STREET ELEVATION
NOTES

Exhibit " 2 " referred to in File DCU 107697A/2015B

mckinley burkart architects inc.

[redacted]

March 10, 2015

Via Email

City Clerk, City of Winnipeg
c/o Standing Policy Committee on Downtown Development, Heritage and Riverbank Management
510 Main Street
Winnipeg, Manitoba R3B 1B9

Dear Sirs:

Re: 219 Main Street
Rejected Conditional Use Order No. DCU 15-107697/B and
Rejected Variance Order No. DAV 15-108045/B

TAKE NOTICE that McKinley Burkart, on behalf of the landowners, Just for the Halibut Holdings Ltd. (Earls on Main) and 6752731 Manitoba Ltd., hereby appeals to the Committee the whole of the provisions of Rejected Order Nos. DCU 15-107697/B and DAV 15-108045/B.

AND FURTHER TAKE NOTICE that the grounds for such appeal in respect of the conditional use are as follows:

1. The subject application is consistent with Plan Winnipeg and any applicable secondary plan, including the Complete Communities Direction Strategy.

2. The subject application does not create a substantial adverse effect on the amenities, use, safety and convenience of the adjoining property and adjacent area, including an area separated from the property by a street or waterway.

3. The subject application is compatible with the area in which the property to be affected is situated.

AND FURTHER TAKE NOTICE that in addition to the foregoing, the grounds for such appeal in respect of the variance are as follows:

1. The subject application advances the vision for Downtown or for rapid transit corridors as espoused by the Complete Communities Direction Strategy.

2. Notwithstanding the modification in respect of height, the injurious effect of the zoning by-law on the subject property is such that more than a minimum modification to the zoning by-law is warranted.

The overall property footprint is comprised of the existing 434-seat Earls restaurant (south), and the proposed development to the north of a new 380-seat restaurant (north). The land use in between the two buildings will accommodate parking accessory to those two buildings in a visually pleasing manner and is not a change from the present use of that portion of the land but instead a continued use with the reduction of thirty parking stalls. The new restaurant (north) will add economic, social and environmental value and will replace the present use of that portion of the property.

It is respectfully submitted that the Committee improperly considered the evidence and weight of the evidence in denying these applications for the following reasons:

1. The Urban Design Advisory Committee reviewed the conceptual design and made a number of recommendations that were incorporated into the submitted plan.

2. The current use as parking lot is being reduced substantially, and the curb appeal of the block is being improved through the use of frontage greenery, thus visually screening the required restaurant and accessory use parking space. The parking between the two buildings is to be shared by both existing (south) and proposed (north) buildings, and is therefore in accordance with a transit-oriented development strategy. The comments of the Planner in the submission refer to an "expansion" of the parking lot which is not an accurate statement of the facts. Additionally, all lots comprising the subject property are owned by the same or related parties (with the intention that they will be consolidated as one title) and all parking will be for the accessory use of the current and proposed building being developed.

3. The Complete Communities Direction Strategy, and in particular, rapid transit corridor facilitation, has been accommodated by allowing for the Main Street widening and associated transfer of land on the frontage of the property in a cooperative arrangement with the City. Transit-oriented development is being promoted through intensification of density, visibility of use, and proximity to the roadway, as required.

4. The "tradition form of Main Street" as stated in the reasons for rejection is not sufficiently clear and is not an established criterion that can reasonably be met without further information.

5. The relocation of the existing restaurant further north along the subject property makes it more pedestrian-accessible to the primary clientele of the restaurant, most of whom are located at the office towers at the corner of Portage and Main and surrounding buildings.

We wish to provide contextual evidence to support that the proposed height respects the scale of surrounding buildings along the Main Street corridor while remaining visually appealing to passersby and approachable to pedestrians. The existing building at the south of the property will allow for a mix of uses at this location (to be determined, but services other than food services). The architectural design is complimentary to the mix of buildings on nearby lots and will be an esthetically pleasing addition to the corridor.

It is respectfully submitted that the City committed an error in making these decisions which should be remedied by allowing both the variance and conditional use, and McKinley Burkart, on behalf of the registered owners, wishes to present its appeal at a Public Hearing on April 10, 2015 or such other date as may be set forth by the Committee.

All of which is respectfully submitted.

Please advise the writer as to the appeal hearing date and time.

Yours truly,



Walker McKinley, architect
aaa, mraic, maa, aibc, march, mdes

cc:
Walker McKinley, McKinley Burkart Architects
Judy MacDougall, McKinley Burkart Architects
Liyan Wong, McKinley Burkart Architects
Melody Stewart, Arccadd Architecture Inc.
Wendy Tait, Earls
Cathy Humphrey, Earls
Kristen Bray, Earls

Exhibit " 1 " referred to in File DCU 107697A/2015B

Winnipeg

Planning, Property and Development Department
Service de l'urbanisme, des biens et de l'aménagement
Unit 31 – 30 Fort Street • 30, rue Fort, unité 31 • Winnipeg • Manitoba R3C 4X7

CONDITIONAL USE ORDER

DCU 15-107697/B

APPLICANT: Melody Stewart ARCCADD ARCHITECTURE INC

PREMISES AFFECTED: 219 Main ST
LEGAL DESCRIPTION: PCL Q PLAN 22557 1/3 & 6 ST J PCL A,B PLAN 55243 1 ST J
hereinafter called "the land".
PROPERTY ZONED: M
ZONING ATLAS SHEET: F12D4
NATURE OF APPLICATION:

For a Conditional Use under Downtown Zoning By-Law No. 100/2004 to permit the establishment of a non-accessory parking facility at grade use.

It is the opinion of the Director of Planning, Property and Development Department that this application does not meet the statutory criteria of the City of Winnipeg Charter in that it:

(a) is not consistent with Plan Winnipeg and any applicable secondary plan;
(b) does create a substantial adverse effect on the amenities, use, safety and convenience of the adjoining property and adjacent area, including an area separated from the property by a street or waterway; and
(d) is not compatible with the area in which the property to be affected is situated.

C.W. Charter Section 254 and Subsection 247(3)

ORDER:
RE: 219 Main ST

The Director of Planning, Property and Development Department hereby orders that to permit the establishment of a non-accessory parking facility at grade use **is hereby REJECTED.**

DATE OF ORDER: February 26, 2015

CERTIFIED BY:

_____
for the Director Planning, Property and Development Department

HOW TO APPEAL

You must appeal against either the whole of this order or part(s) of it by filing a letter of appeal. This appeal will be heard by the Appeals Committee. That letter must:

(a) be addressed as set out below,

(b) be received at that office not later than 4:30 p.m. on March 12, 2015, [IF RECEIVED LATE YOUR APPEAL CANNOT BE HEARD.]

(c) refer to Conditional Use Order DCU 15-107697/B, give brief reasons and describe whether you appeal the whole order or only part(s) of it.

You can attend the appeal hearing and speak on issues raised in someone else's appeal; but the Appeals Committee can only rule on issues raised in appeals filed. If you are not sure what others have appealed you should file your own appeal.

Address: City Clerk, City of Winnipeg
c/o Standing Policy Committee on Downtown Development, Heritage and Riverbank Management
510 Main Street
Winnipeg, MB, R3B 1B9
Fax 947-3452
Email: clk-appeals@winnipeg.ca