FIGURE 17 - WATER INFRASTRUCTURE

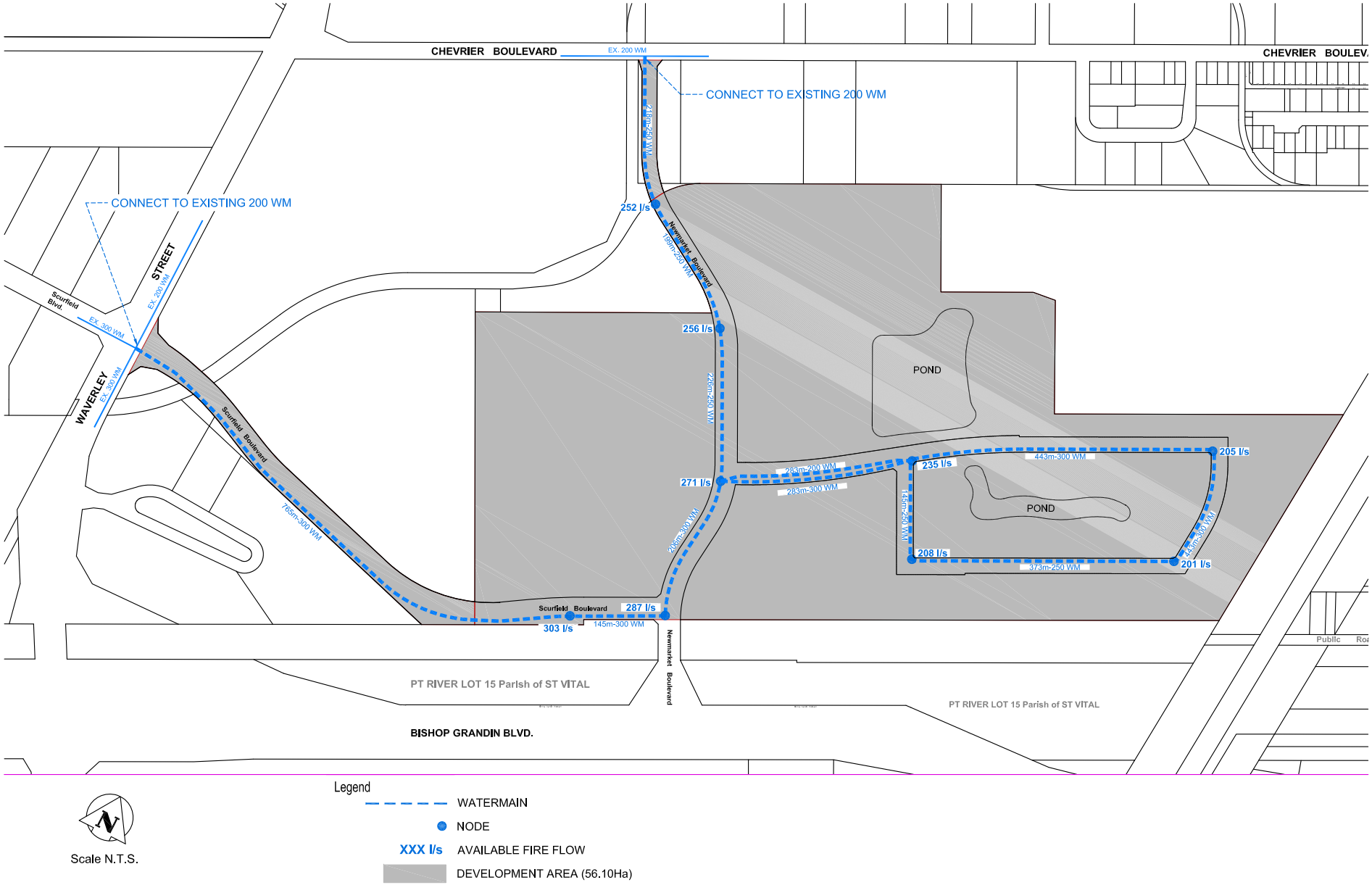

FIGURE 18 - WASTE WATER INFRASTRUCTURE

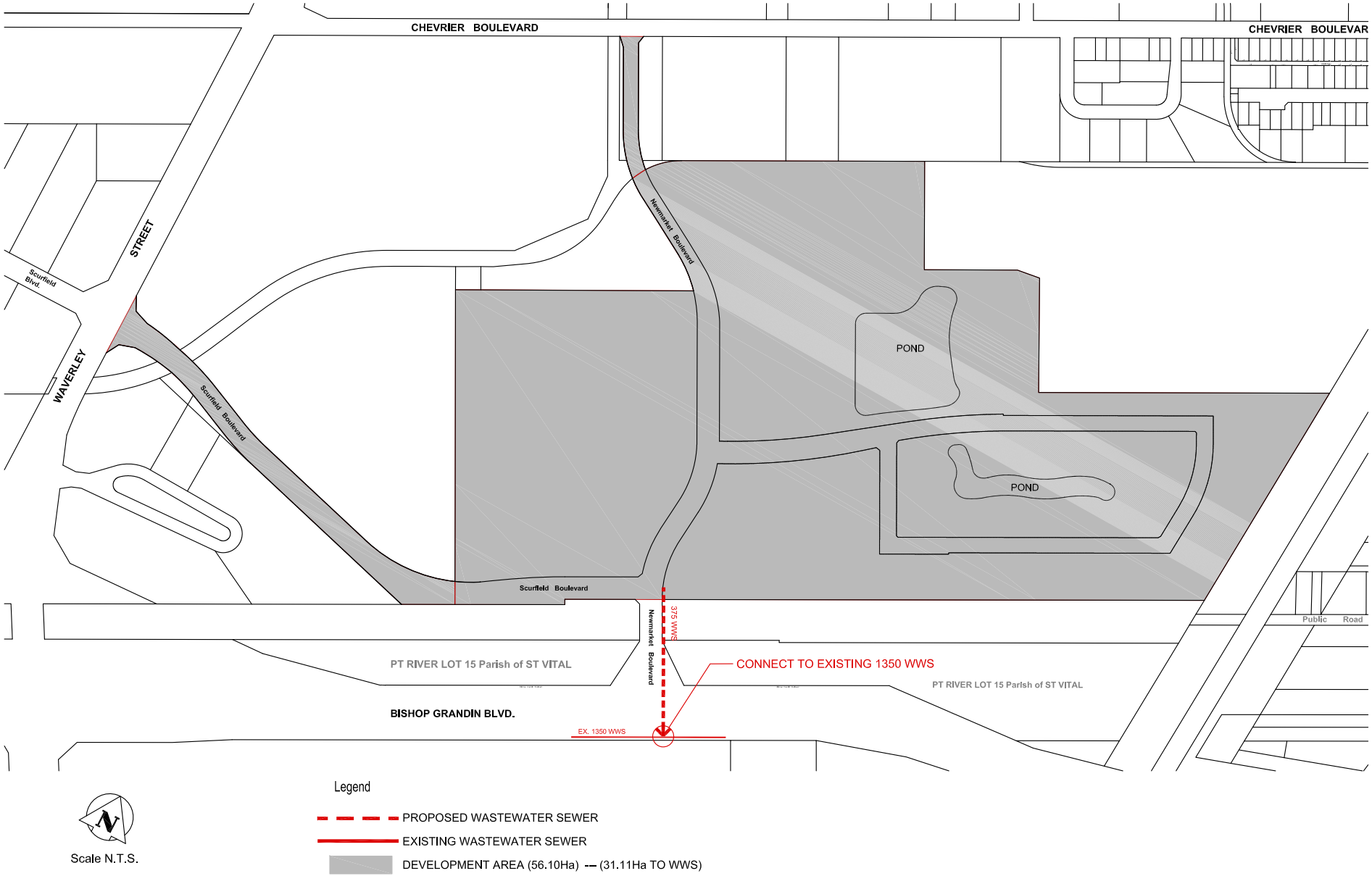

FIGURE 19 - LAND DRAINAGE INFRASTRUCTURE

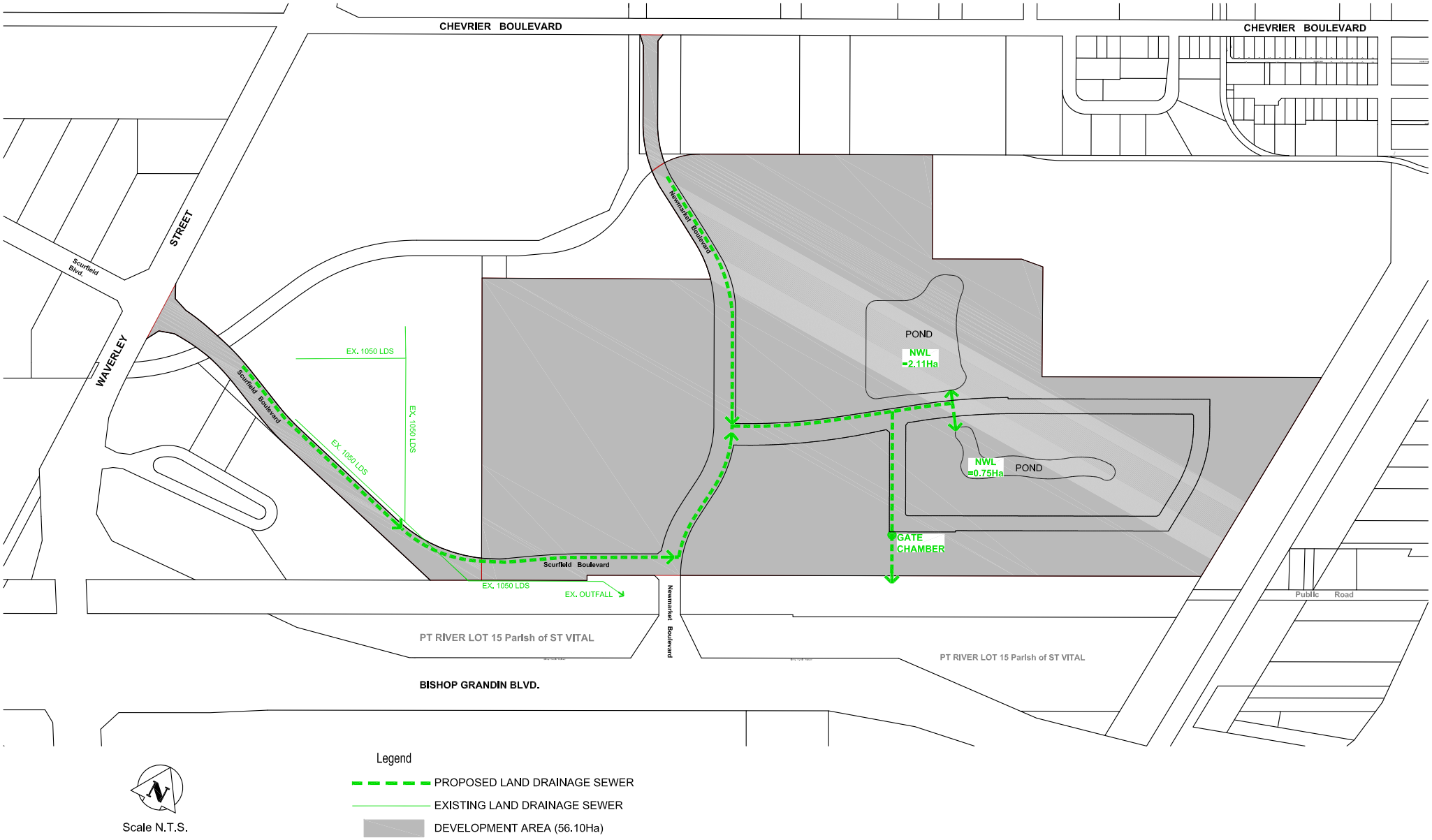

FIGURE 21 - CONCEPTUAL MASTER PLAN

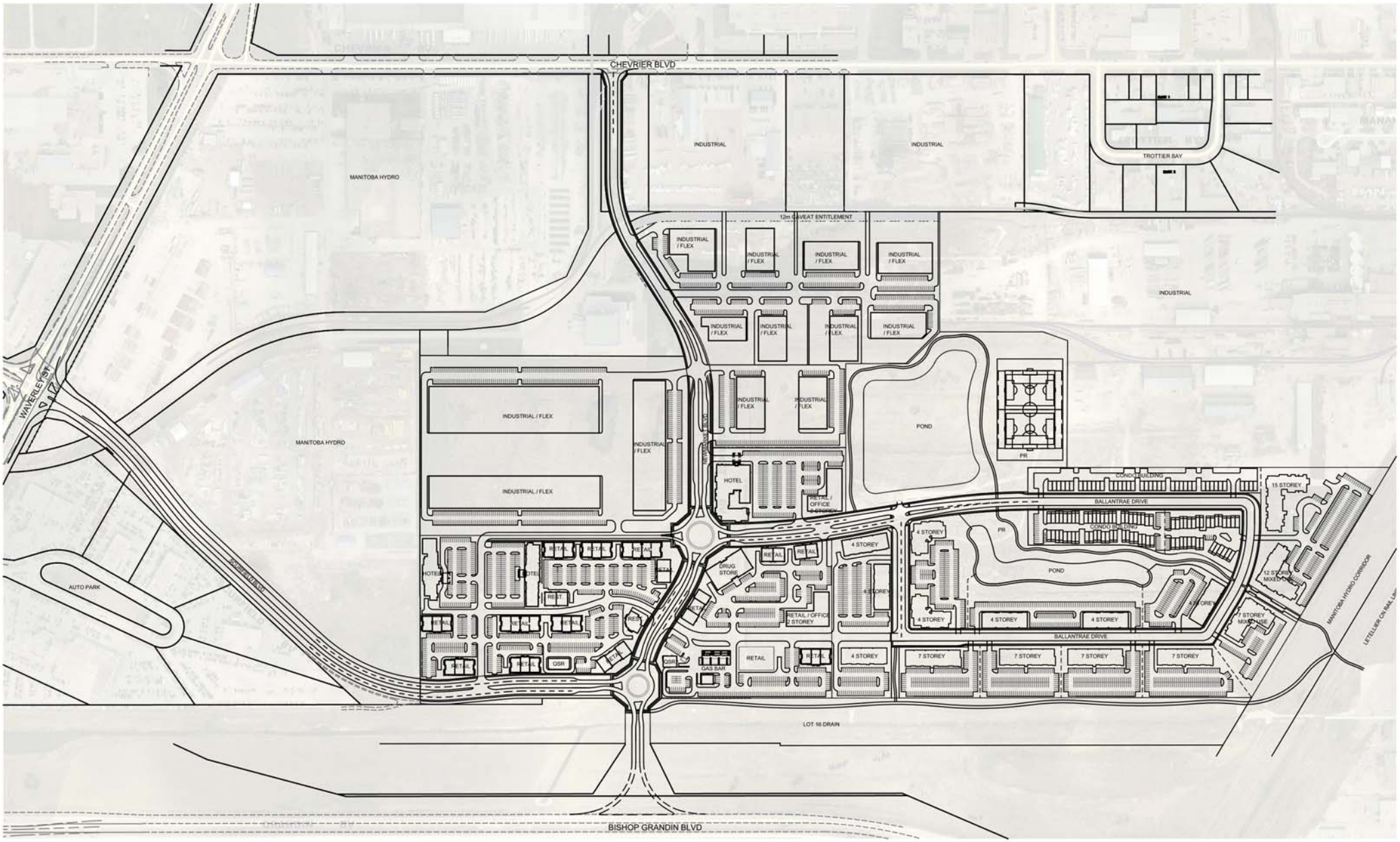

FIGURE 24- LAND USE CONCEPT MAP

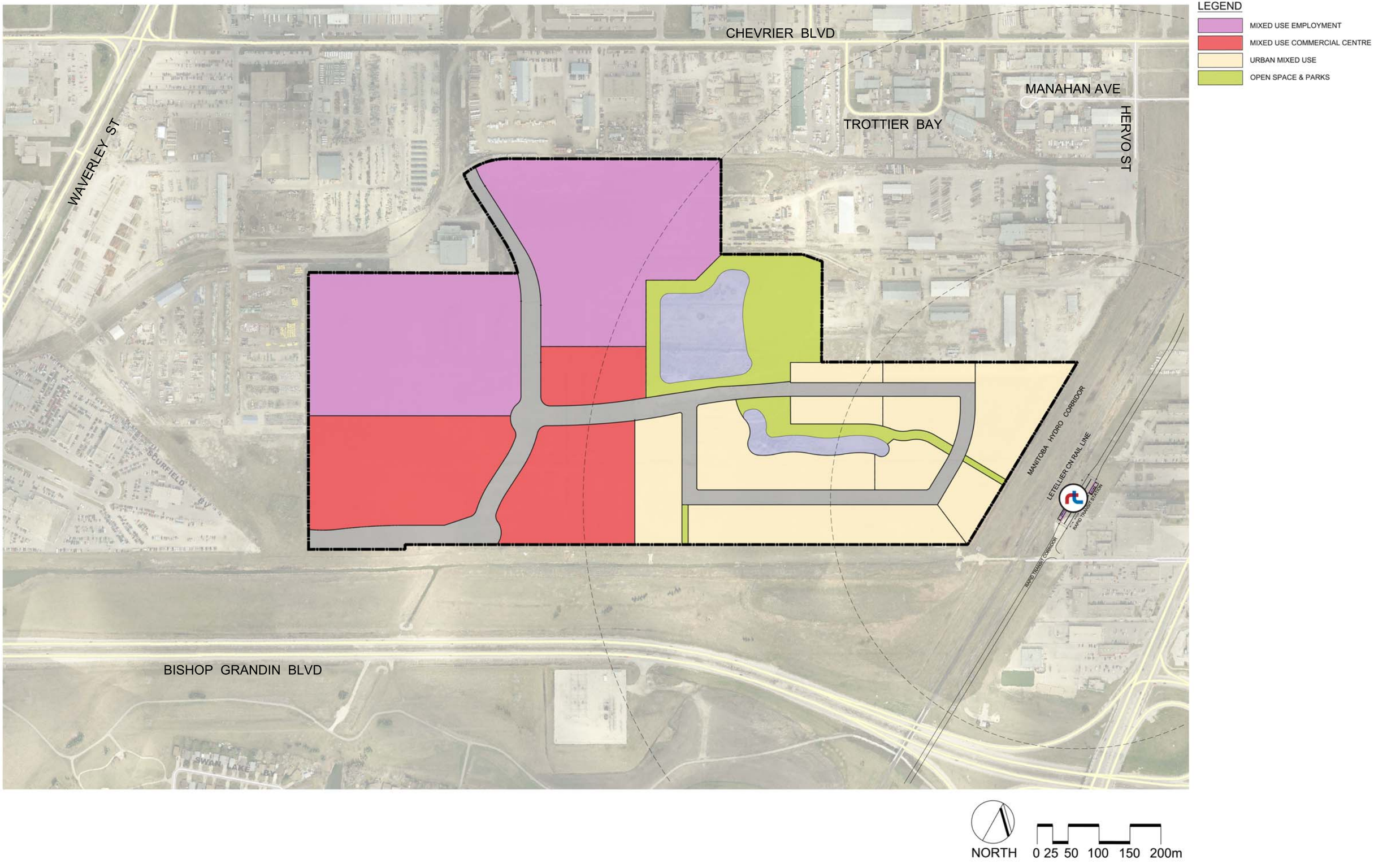

FIGURE 26- GREEN NETWORK CONCEPT MAP

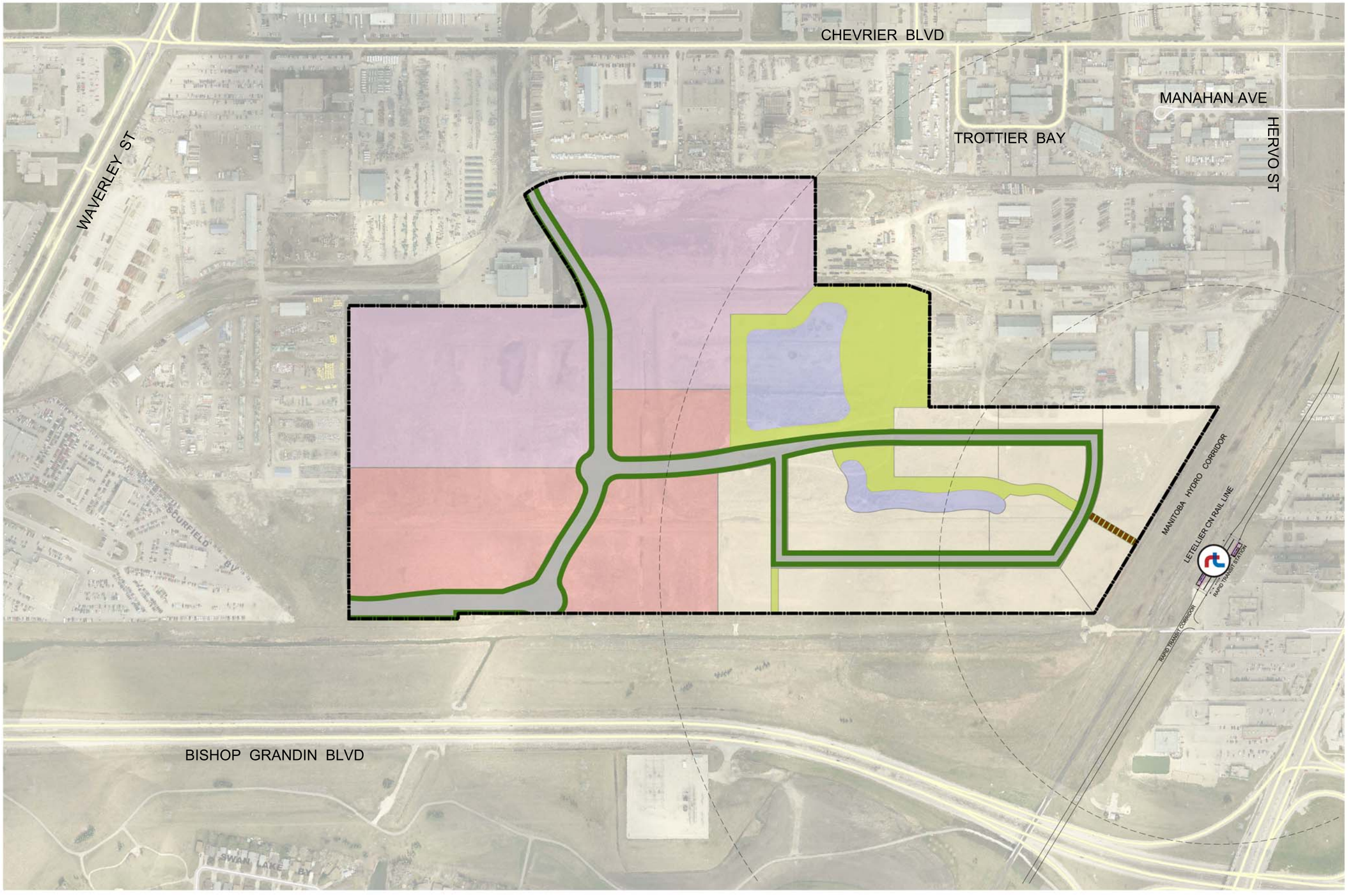

FIGURE 28- BUILDING HEIGHTS CONCEPT MAP

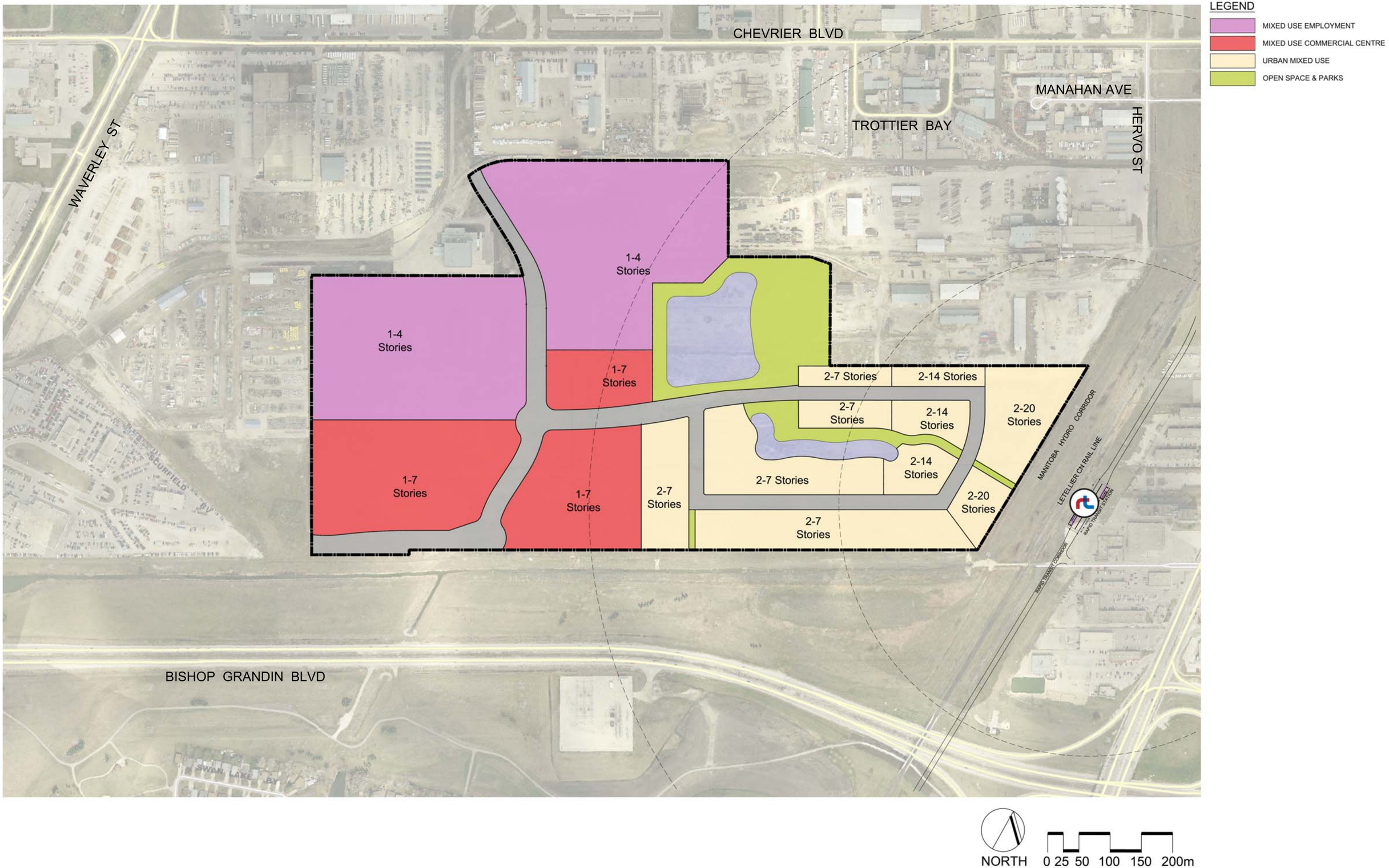

FIGURE 29- BUILD-TO LINES AND ACTIVE EDGES CONCEPT MAP

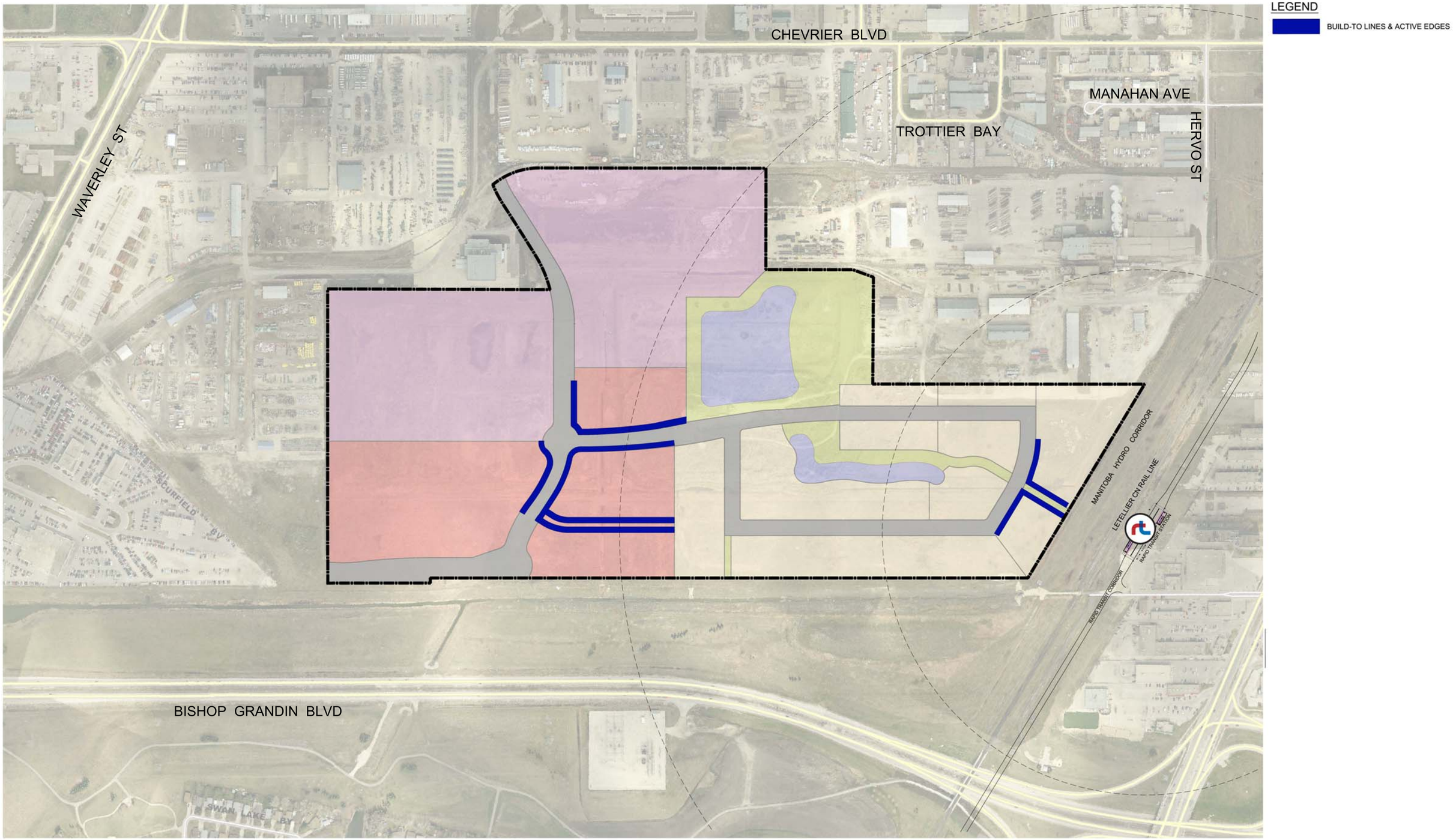

FIGURE 31- PROPOSED ROAD NETWORK CONCEPT

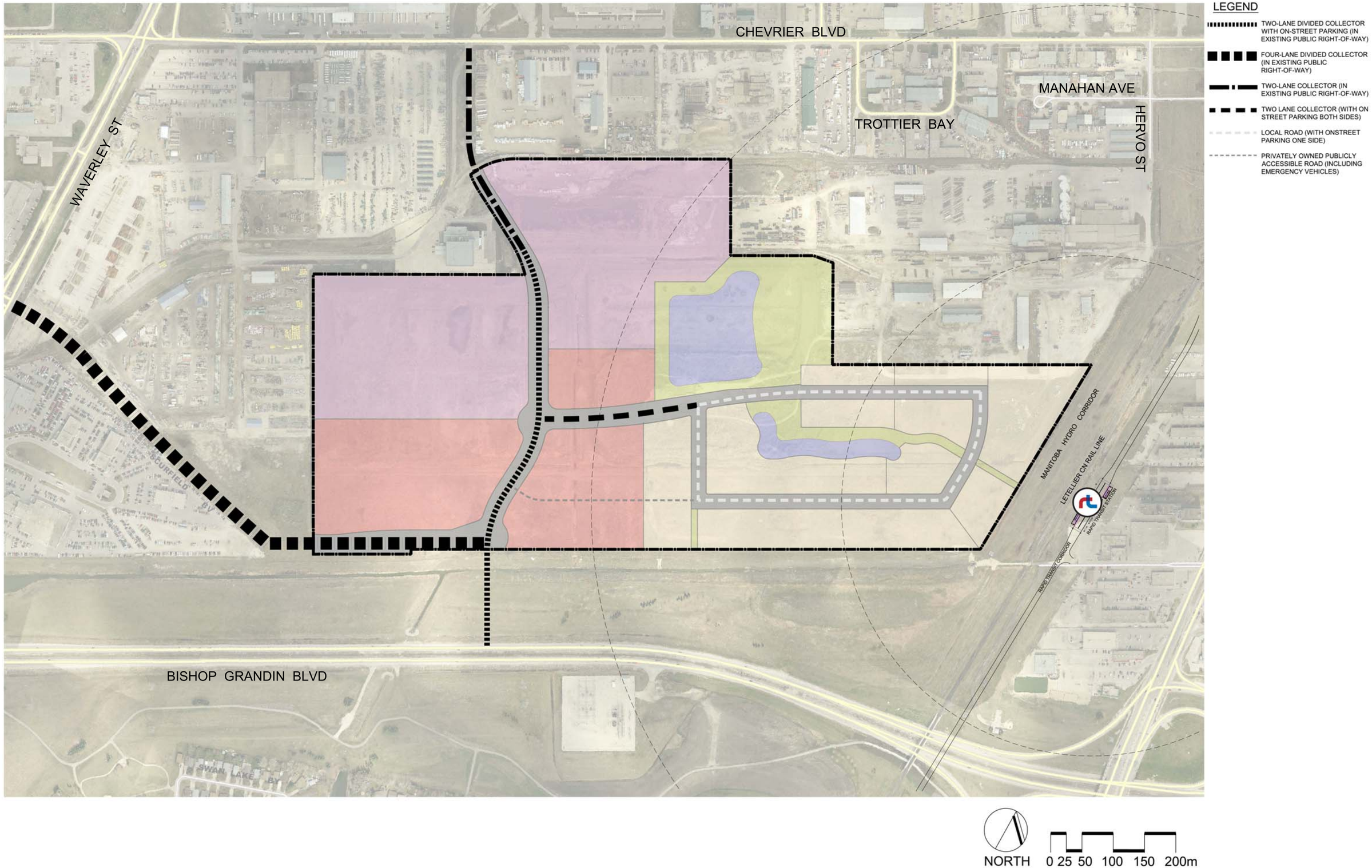

FIGURE 33- PEDESTRIAN AND CYCLING CONCEPT MAP

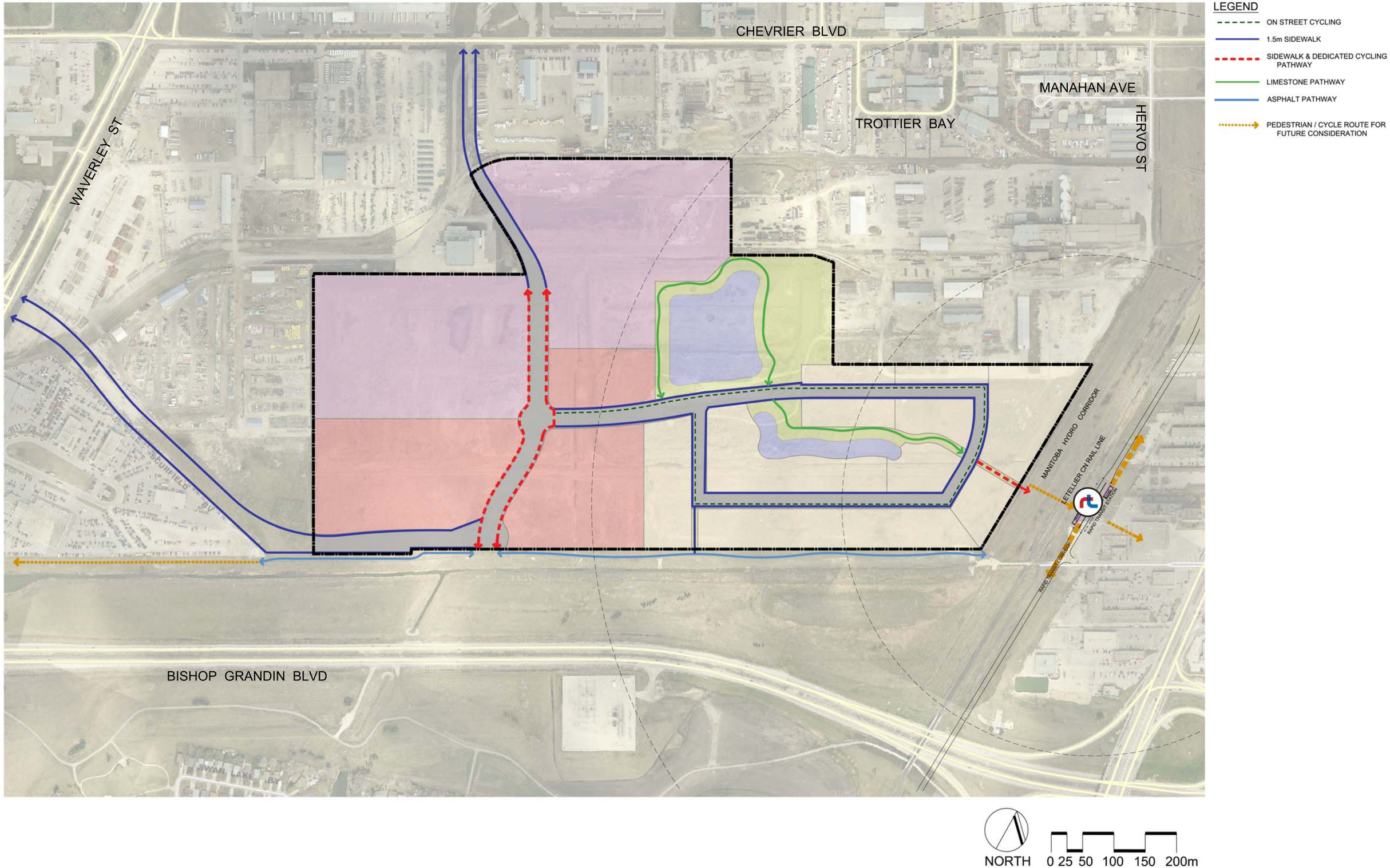

FIGURE 34- CONCEPTUAL TRANSIT ROUTING & RAPID TRANSIT STATION CONNECTIONS

