Community Centre Boundary Changes (2011-2018)

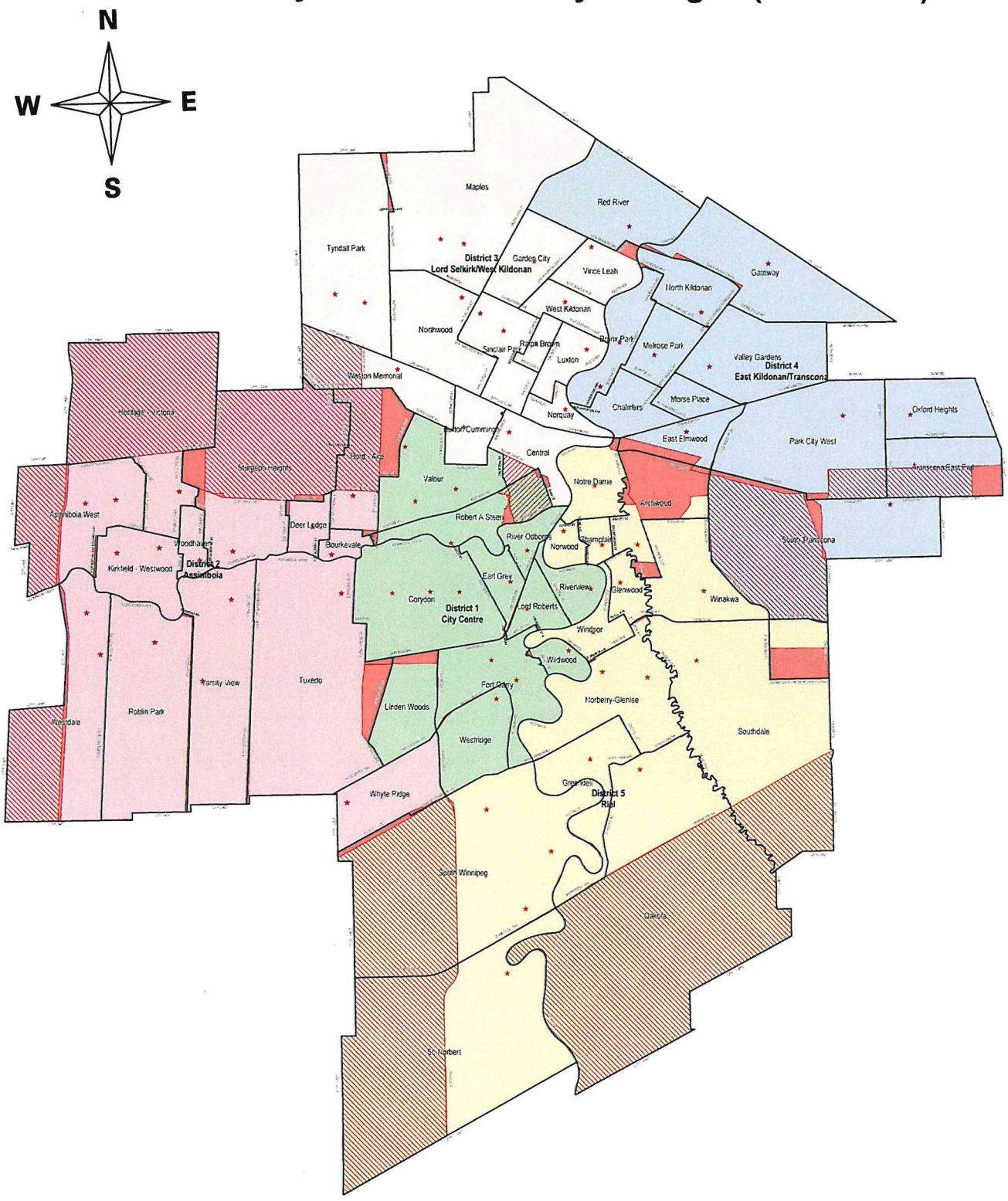

	Community Centre Boundary Labels	★	Community Centre
A	GCWCC District Labels		District 1
A	GCWCC Catchment Area Labels		District 2
	Open Zone Allocation (2018)		District 3
	Allocation of Unallocated Areas (2017)		District 4
	Adjusted to Neighbourhood Boundaries (2011-2016)		District 5

0.0 0.5 1.0 1.5 2.0 2.5
Kilometers

Draft
September 14, 2018

Community Centre Boundary Changes (2011-2018)
District 1 - City Centre

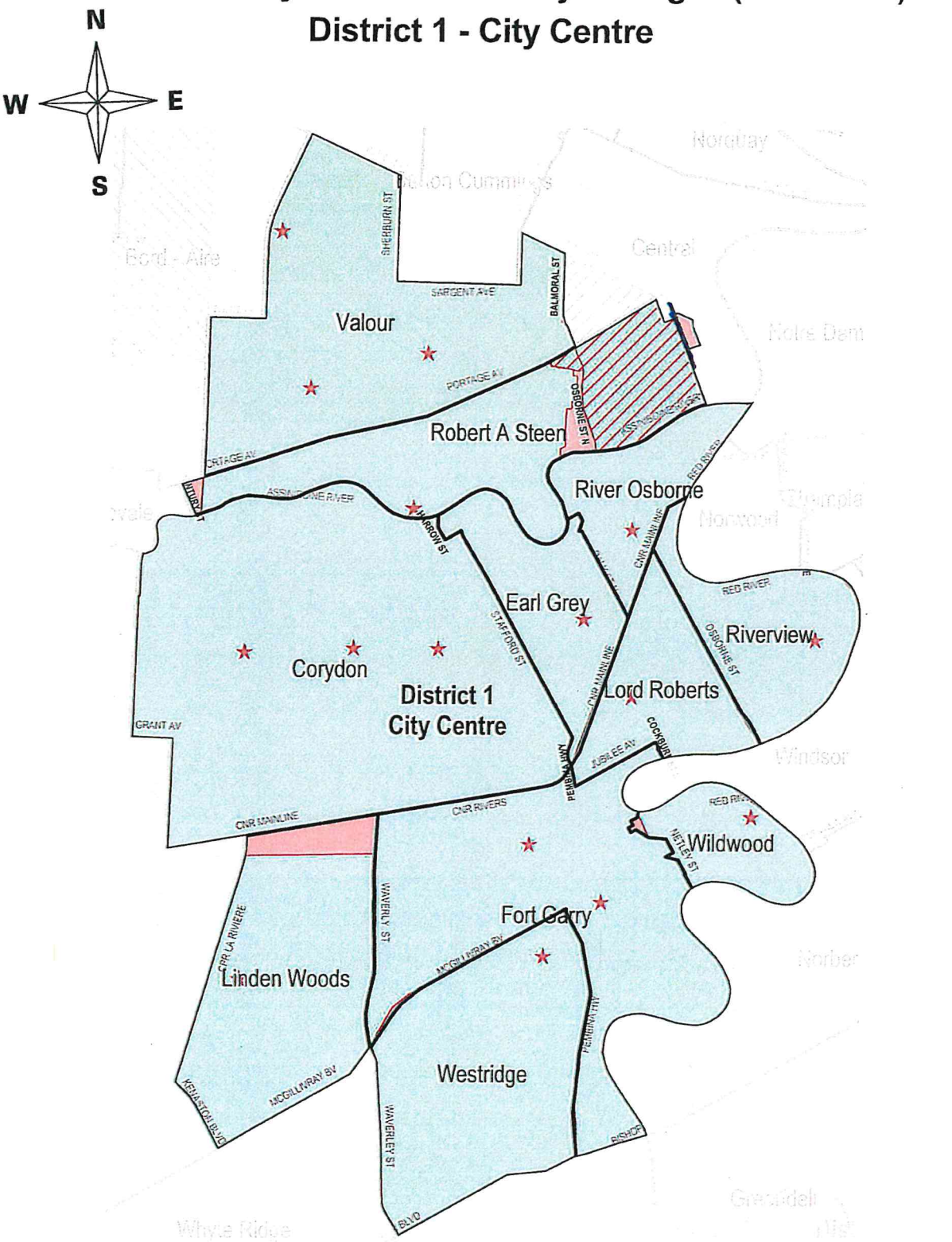

Community Centre Boundary Labels
GCWCC District Labels
GCWCC Catchment Area Labels
Open Zone Allocation (2018)
Allocation of Unallocated Areas (2017)
Adjusted to Neighbourhood Boundaries (2011-2016)
Community Centre

0.0 0.5 1.0 1.5 2.0 2.5
Kilometers

Draft
April 30, 2018

Community Centre Boundary Changes (2011-2018)

District 2 - Assiniboia

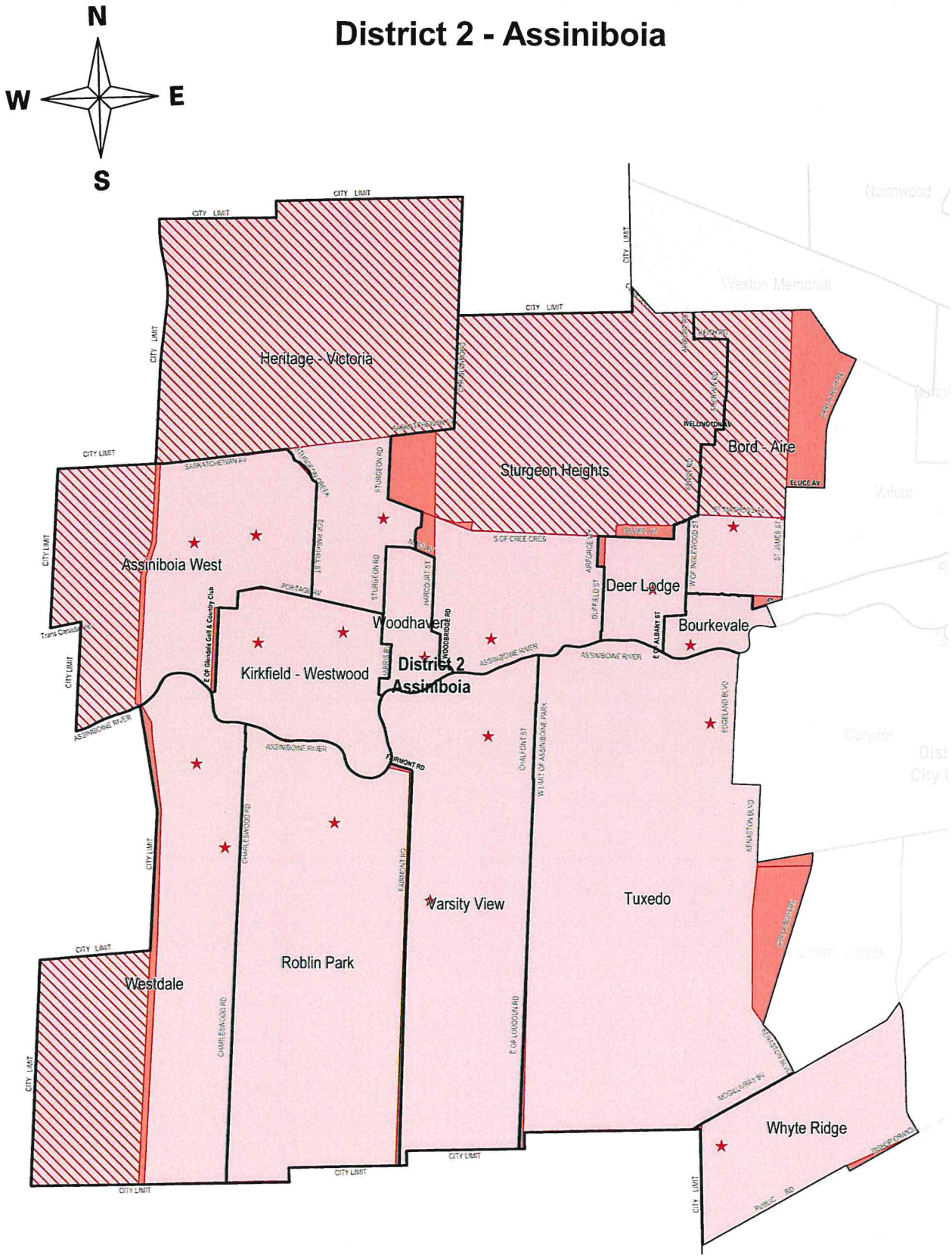

Draft
September 14, 2018

Community Centre Boundary Changes (2011-2018)

District 3 - Lord Selkirk/West Kildonan

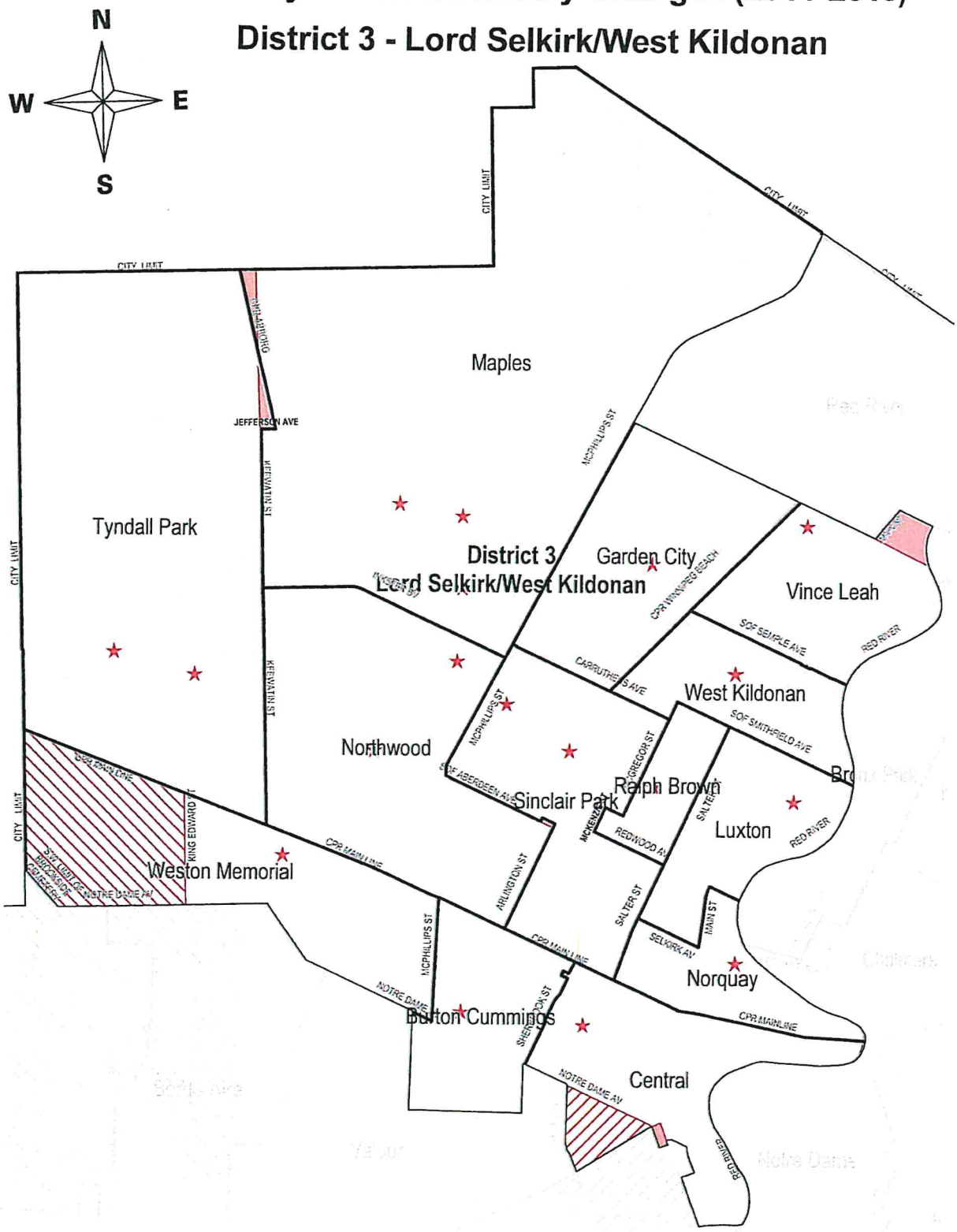
N
W
E
S
CITY LIMIT
CITY LIMIT
CITY LIMIT
CITY LIMIT
CITY LIMIT
CPR WINNIPEG BEACH
JEFFERSON AVE
KEEWATIN ST
KEEWATIN ST
MCPHILLIPS ST
MCPHILLIPS ST
MCPHILLIPS ST
ARLINGTON ST
SALTER ST
SHERBROOK ST
MCKENZIE ST
GREGOR ST
SOUTHERN AVE
SOUTHERN AVE
SOUTHERN AVE

Community Centre Boundary Changes (2011-2018)
District 4 - East Kildonan / Transcona

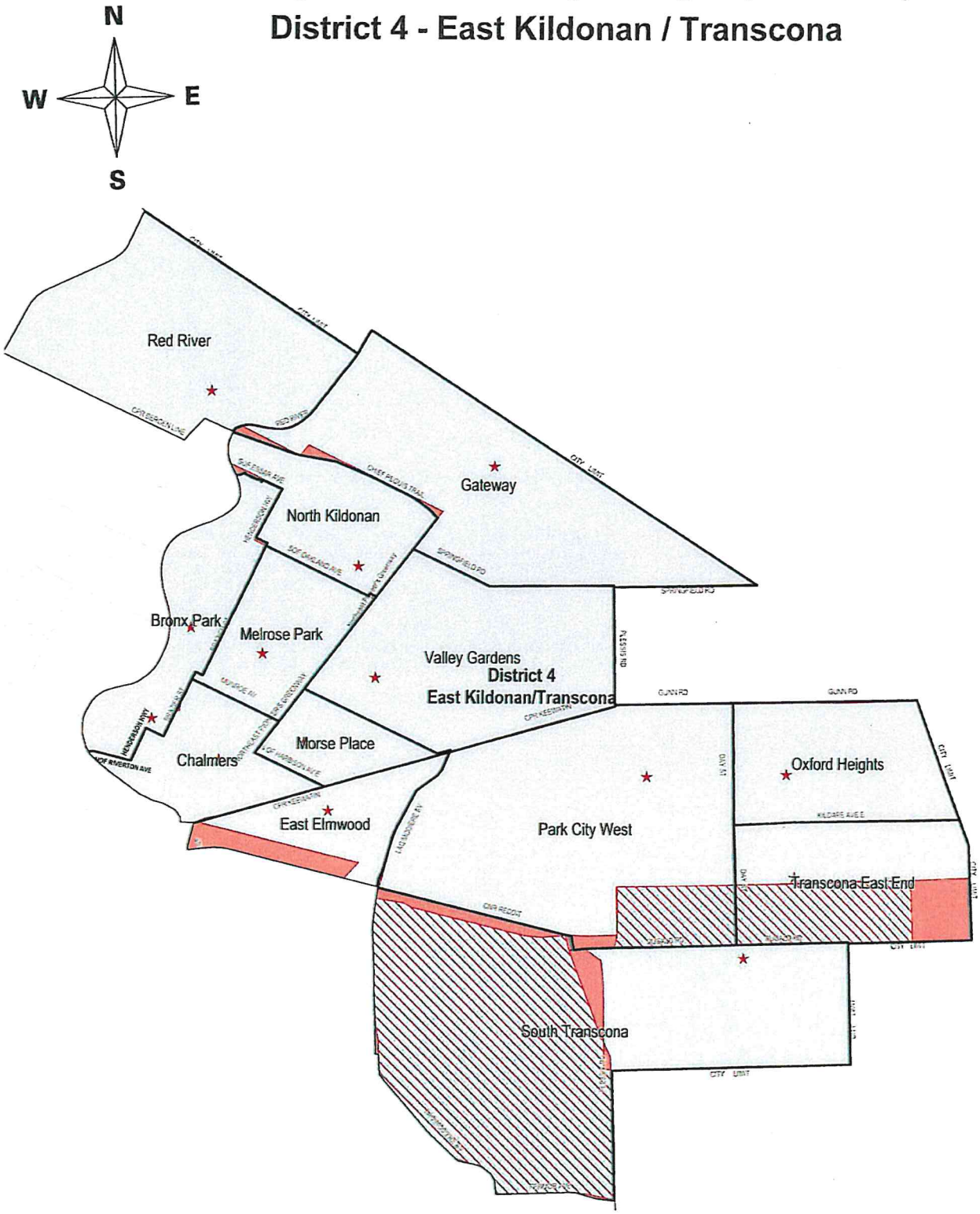

Community Centre Boundary Labels
A GCWCC District Labels
A GCWCC Catchment Area Labels
Open Zone Allocation (2018)
Allocation of Unallocated Areas (2017)
Adjusted to Neighbourhood Boundaries (2011-2016)
Community Centre

0.0 0.5 1.0 1.5 2.0 2.5
Kilometers

Draft
April 30, 2018

Community Centre Boundary Changes (2011-2018)
District 5 - Riel

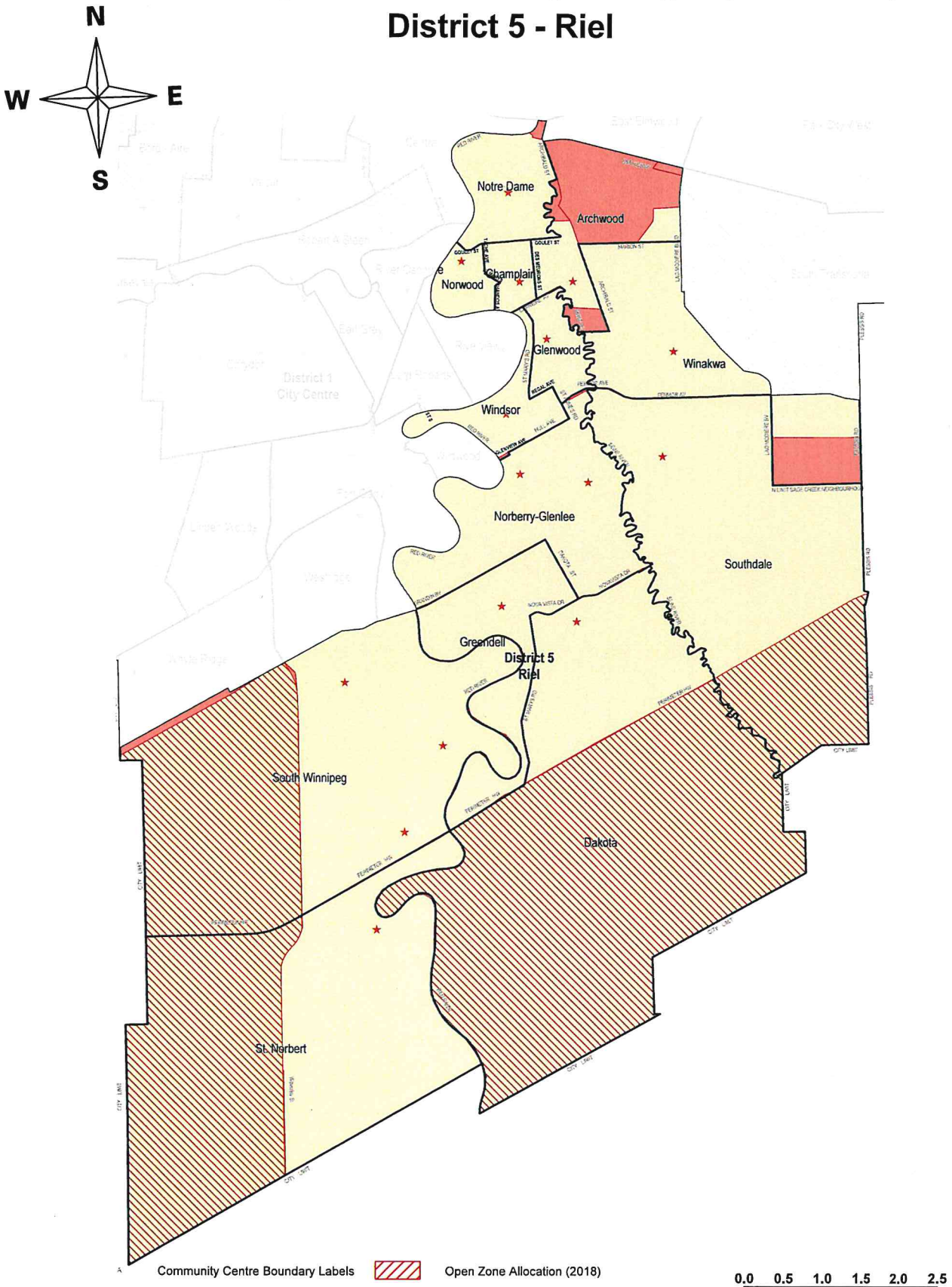

Community Centre Boundary Labels

A GCWCC District Labels

A GCWCC Catchment Area Labels

Open Zone Allocation (2018)

Allocation of Unallocated Areas (2017)

Adjusted to Neighbourhood Boundaries (2011-2016)

Community Centre

0.0 0.5 1.0 1.5 2.0 2.5
Kilometers

Draft
September 14, 2018