Agenda – Council – March 21, 2019

Report – Executive Policy Committee – March 5, 2019

Item No. 1 Subdivision and Rezoning – 1415 Regent Avenue West (Transcona Ward) File DASZ 21/2018 [c/r DAV 154739/2018D]

EXECUTIVE POLICY COMMITTEE RECOMMENDATION:

On March 5, 2019, the Executive Policy Committee concurred in the recommendation of the East Kildonan-Transcona Community Committee and submitted the following to Council:

1. That the plan of survey proposed under Development Application No. DASZ 21/2018 be approved for preparation as a plan of survey (the "Plan") by a Manitoba Land Surveyor in accordance with the map dated January 28, 2019, and attached as Schedule "A" to this report, with such minor changes as may be required, and registration in the Winnipeg Land Titles Office, subject to the following condition:

    A. That the developer be required to enter into a Servicing Agreement with the City pursuant to subsection 259(1) of The City of Winnipeg Charter in accordance with the report of the Administrative Coordinating Group dated January 30th, 2019, and attached as Schedule "B" to this report.

2. That the Winnipeg Zoning By-law No. 200/2006 be amended by rezoning the subject land to a "C3" Commercial Corridor District as shown on the map dated January 28, 2019, and attached as Schedule "A" to this report, subject to the following conditions:

    A. That the developer enter into a Zoning Agreement with the City pursuant to subsection 240(1) of The City of Winnipeg Charter in accordance with the following:

        i. That the Owner must submit plans showing the location and design of any and all proposed:

            a. buildings;
            b. accessory parking areas;
            c. driveways;
            d. walkways;
            e. pathways;
            f. garbage enclosures;
            g. fencing;
            h. landscaping;

Report – Executive Policy Committee – March 5, 2019

EXECUTIVE POLICY COMMITTEE RECOMMENDATION (continued):

i. exterior lighting; and
j. free-standing signage;

on the Owner's Land ("Works") to the City's Director of Planning, Property and Development ("Director") and the East Kildonan – Transcona Community Committee for approval prior to the issuance of any building or development permit, and thereafter must construct the Works in substantial conformance with the approved plans and maintain the Works to the satisfaction of the Director.

3. That the City enter into, execute and deliver with the Developer

A. a Servicing Agreement in accordance with recommendation 1; and

B. a Zoning Agreement in accordance with recommendation 2, and such other agreements as determined necessary by the City Solicitor/Director of Legal Services to implement the intent of the foregoing (the "Ancillary Agreements").

4. That Caveat 2520389 be discharged.

5. That authority be delegated to the City's Director of Planning, Property and Development (the "Director") to negotiate and approve the terms and conditions of the Servicing Agreement, the Zoning Agreement and any Ancillary Agreements in accordance with this report and such other terms and conditions determined necessary by the City Solicitor/Director of Legal Services to protect the interests of the City.

6. That, in lieu of the dedication of land, the developer shall provide a cash payment in an amount equal to ten percent (10%) of the appraised value of Development Application No. DASZ 21/2018 as determined by the City's Director of Planning, Property and Development.

7. That this matter will be deemed to be concluded and all approvals in connection with this matter will expire if a by-law to implement this report (the "By-law") is not enacted within 2 years after the date on which this report is approved by Council unless the developer applies for an extension of time before the expiration of the 2 year period and Council approves the extension.

Report – Executive Policy Committee – March 5, 2019

EXECUTIVE POLICY COMMITTEE RECOMMENDATION (continued):

8. That, upon instruction from the Director of Planning, Property and Development, the Director of Legal Services/City Solicitor prepare and bring it directly to Council for enactment the By-law in accordance with the above.

9. That the subdivision section of the By-law, by virtue of a Plan of Survey with Consent, will come into force when the Servicing Agreement is fully executed and the Plan is registered in the Winnipeg Land Titles Office.

10. That the zoning section of the By-law will come into force when the Zoning Agreement is registered in the Winnipeg Land Titles Office by way of caveat against the lands described therein.

11. That the By-law will be repealed without coming into force 1 year after the date it is enacted if the Plan and the Zoning Agreement are not registered in accordance with recommendations 9 and 10 unless the developer applies for an extension of time before the expiration of the 1 year period and Council approves the extension.

12. That this matter will be deemed to be concluded and all approvals in connection with this matter will expire if the necessary Plan approval signatures on behalf of the City have not been secured within 1 year after the date on which the By-law is enacted unless the developer applies for an extension of time before the expiration of the 1 year period and Council approves the extension.

13. That the Proper Officers of the City be authorized to do all things necessary to implement the intent of the foregoing.

Report – Executive Policy Committee – March 5, 2019

DECISION MAKING HISTORY:

EXECUTIVE POLICY COMMITTEE RECOMMENDATION:

On March 5, 2019, the Executive Policy Committee concurred in the recommendation of the East Kildonan-Transcona Community Committee and submitted the matter to Council.

COMMUNITY COMMITTEE RECOMMENDATION:

On February 12, 2019, the East Kildonan-Transcona Community Committee concurred in the recommendation of the Winnipeg Public Service and, via the Priority Rezoning Process, submitted its recommendation to the Executive Policy Committee.

RE: **Subdivision and Rezoning – 1415 Regent Avenue West**
File DASZ 21/2018

For submission to: **Executive Policy Committee**

Prepared by: **Pieter Prinsloo, Committee Clerk**
East Kildonan-Transcona Community Committee

Report date: **February 13, 2019**

COMMUNITY COMMITTEE RECOMMENDATION:

On February 12, 2019, the East Kildonan-Transcona Community Committee concurred in the recommendation of the Winnipeg Public Service and, via the Priority Rezoning Process, recommended to the Executive Policy Committee:

1. That the plan of survey proposed under Development Application No. DASZ 21/2018 be approved for preparation as a plan of survey (the "Plan") by a Manitoba Land Surveyor in accordance with the map dated January 28, 2019, and attached as Schedule "A" to this report, with such minor changes as may be required, and registration in the Winnipeg Land Titles Office, subject to the following condition:

   That the developer be required to enter into a Servicing Agreement with the City pursuant to subsection 259(1) of The City of Winnipeg Charter in accordance with the report of the Administrative Coordinating Group dated January 30th, 2019, and attached as Schedule "B" to this report.

2. That the Winnipeg Zoning By-law No. 200/2006 be amended by rezoning the subject land to a "C3" Commercial Corridor District as shown on the map dated January 28, 2019, and attached as Schedule "A" to this report, subject to the following conditions:

   A. That the developer enter into a Zoning Agreement with the City pursuant to subsection 240(1) of The City of Winnipeg Charter in accordance with the following:

      i. That the Owner must submit plans showing the location and design of any and all proposed:

         a. buildings;
         b. accessory parking areas;
         c. driveways;
         d. walkways;
         e. pathways;
         f. garbage enclosures;
         g. fencing;
         h. landscaping;

i. exterior lighting; and
j. free-standing signage;

on the Owner's Land ("Works") to the City's Director of Planning, Property and Development ("Director") and the East Kildonan – Transcona Community Committee for approval prior to the issuance of any building or development permit, and thereafter must construct the Works in substantial conformance with the approved plans and maintain the Works to the satisfaction of the Director.

3. That the City enter into, execute and deliver with the Developer

   A. a Servicing Agreement in accordance with recommendation 1; and

   B. a Zoning Agreement in accordance with recommendation 2, and such other agreements as determined necessary by the City Solicitor/Director of Legal Services to implement the intent of the foregoing (the "Ancillary Agreements").

4. That Caveat 2520389 be discharged.

5. That authority be delegated to the City's Director of Planning, Property and Development (the "Director") to negotiate and approve the terms and conditions of the Servicing Agreement, the Zoning Agreement and any Ancillary Agreements in accordance with this report and such other terms and conditions determined necessary by the City Solicitor/Director of Legal Services to protect the interests of the City.

6. That, in lieu of the dedication of land, the developer shall provide a cash payment in an amount equal to ten percent (10%) of the appraised value of Development Application No. DASZ 21/2018 as determined by the City's Director of Planning, Property and Development.

7. That this matter will be deemed to be concluded and all approvals in connection with this matter will expire if a by-law to implement this report (the "By-law") is not enacted within 2 years after the date on which this report is approved by Council unless the developer applies for an extension of time before the expiration of the 2 year period and Council approves the extension.

8. That, upon instruction from the Director of Planning, Property and Development, the Director of Legal Services/City Solicitor prepare and bring it directly to Council for enactment the By-law in accordance with the above.

9. That the subdivision section of the By-law, by virtue of a Plan of Survey with Consent, will come into force when the Servicing Agreement is fully executed and the Plan is registered in the Winnipeg Land Titles Office.

10. That the zoning section of the By-law will come into force when the Zoning Agreement is registered in the Winnipeg Land Titles Office by way of caveat against the lands described therein.

11. That the By-law will be repealed without coming into force 1 year after the date it is enacted if the Plan and the Zoning Agreement are not registered in accordance with recommendations 9 and 10 unless the developer applies for an extension of time before the expiration of the 1 year period and Council approves the extension.

12. That this matter will be deemed to be concluded and all approvals in connection with this matter will expire if the necessary Plan approval signatures on behalf of the City have not been secured within 1 year after the date on which the By-law is enacted unless the developer applies for an extension of time before the expiration of the 1 year period and Council approves the extension.

13. That the Proper Officers of the City be authorized to do all things necessary to implement the intent of the foregoing.

The East Kildonan-Transcona Community Committee provided the following supporting reasons for its recommendation:

1. Canad Inns have been long standing residents in the community, providing employment for many of our area residents and hopefully some joyous times at the casino, coming out on the victory side as opposed to the defeat side.

2. It is additional development; I am saddened that the development on the west side isn't moving forward, but sometime in the future I hope to see that.

3. It is good to see that the health of the hotel, in particular at Club Regent Casino, is quite the facility at Club Regent and lots of neat concerts and stuff there, I enjoy going there in particular for concerts.

4. It is good to see, I know Canad Inns have added a second floor to their other Transcona hotel recently, there's the new Best Western hotel that is being added, the number of rooms in the Transcona neighbourhood is literally greatly expanded because I think in part because of CN's presence and their national training centre that is located in Transcona; I think it is a good sign to see this type of investment and development and health of the accommodations in Transcona neighbourhood.

PUBLIC HEARING SUMMARY

File:	DASZ 21/2018
Before:	East Kildonan-Transcona Community Committee Councillor Browaty, Chairperson Councillor Nason Councillor Schreyer
Public Hearing:	February 12, 2019 Council Building, 510 Main Street
Applicant:	Manitoba Liquor and Lotteries (Kerry Church)
Subject:	

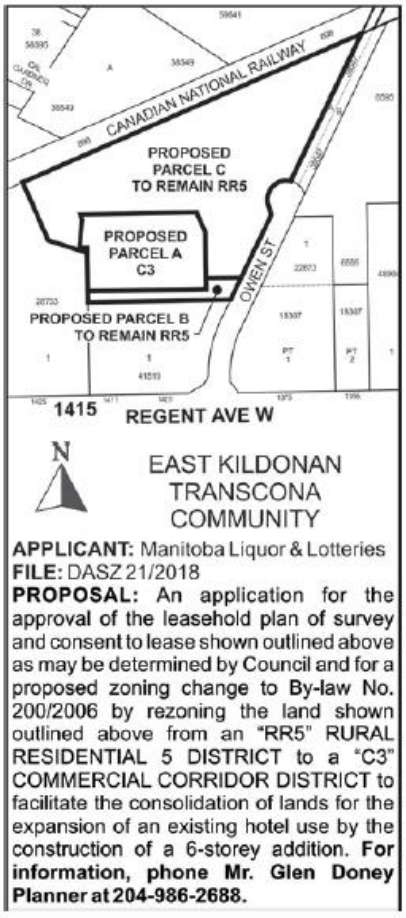

Premises Affected:	1415 Regent Avenue West

Exhibits Filed:

1. Application dated August 13, 2018, 2019
2. Notification of Public Hearing dated September 26, 2018
3. Manitoba Status of Titles 1342697/1; 1743905/1; 2210701/1
4. Letter of authorization dated July 25, 2018 from Manitoba Liquor and Lotteries (Kerry Church) to HMQ/MBLL
5. Surveyor's Building Location Certificate and sketch dated June 28, 2018
6. Caveat 2520389
7. Plans (18 pages)
8. Report from the Urban Planning Division dated January 28, 2019
9. Inspection Report
10. Recording of Representations

REPRESENTATIONS:

In Support:

Kerry Church
Dave Lalama
Dan Lussier
Bob Mathieson

In Opposition

Nil

For Information:

Nil

For the City:

G. Doney, Senior Planner, Planning, Property and Development Department

Exhibit "8" referred to in File DASZ 21/2018

ADMINISTRATIVE REPORT

Title: DASZ 21/2018 – 1415 Regent Ave W

Issue: Proposed Plan of Survey and Rezoning to Increase the Size of a Leasehold Estate to Encompass a Proposed Hotel Expansion

Critical Path: East Kildonan – Transcona Community Committee → Standing Policy Committee on Property and Development, Heritage and Downtown Development → Executive Policy Committee → Council *as per the Development Procedures By-law* and *The City of Winnipeg Charter.*

AUTHORIZATION

Author	Department Head	CFO	CAO
B. Smith	n/a	n/a	

RECOMMENDATIONS

1. That the plan of survey proposed under Development Application No. DASZ 21/2018 be approved for preparation as a plan of survey (the "Plan") by a Manitoba Land Surveyor in accordance with the map dated January 28, 2019, and attached as Schedule "A" to this report, with such minor changes as may be required, and registration in the Winnipeg Land Titles Office, subject to the following condition:

   That the developer be required to enter into a Servicing Agreement with the City pursuant to subsection 259(1) of *The City of Winnipeg Charter* in accordance with the report of the Administrative Coordinating Group dated January 30th, 2019, and attached as Schedule "B" to this report.

2. That the Winnipeg Zoning By-law No. 200/2006 be amended by rezoning the subject land to a "C3" Commercial Corridor District as shown on the map dated January 28, 2019, and attached as Schedule "A" to this report, subject to the following conditions:

   A. That the developer enter into a Zoning Agreement with the City pursuant to subsection 240(1) of *The City of Winnipeg Charter* in accordance with the following:

      i. That the Owner must submit plans showing the location and design of any and all proposed:

         a) buildings;

         b) accessory parking areas;

         c) driveways;

         d) walkways;

e) pathways;
f) garbage enclosures;
g) fencing;
h) landscaping;
i) exterior lighting; and
j) free-standing signage;

on the Owner's Land ("Works") to the City's Director of Planning, Property and Development ("Director") and the East Kildonan – Transcona Community Committee for approval prior to the issuance of any building or development permit, and thereafter must construct the Works in substantial conformance with the approved plans and maintain the Works to the satisfaction of the Director.

3. That the City enter into, execute and deliver with the Developer

   A. a Servicing Agreement in accordance with recommendation 1; and

   B. a Zoning Agreement in accordance with recommendation 2,

   and such other agreements as determined necessary by the City Solicitor/Director of Legal Services to implement the intent of the foregoing (the "Ancillary Agreements").

4. That Caveat 2520389 be discharged.

5. That authority be delegated to the City's Director of Planning, Property and Development (the "Director") to negotiate and approve the terms and conditions of the Servicing Agreement, the Zoning Agreement and any Ancillary Agreements in accordance with this report and such other terms and conditions determined necessary by the City Solicitor/Director of Legal Services to protect the interests of the City.

6. That, in lieu of the dedication of land, the developer shall provide a cash payment in an amount equal to ten percent (10%) of the appraised value of Development Application No. DASZ 21/2018 as determined by the City's Director of Planning, Property and Development.

7. That this matter will be deemed to be concluded and all approvals in connection with this matter will expire if a by-law to implement this report (the "By-law") is not enacted within 2 years after the date on which this report is approved by Council unless the developer applies for an extension of time before the expiration of the 2 year period and Council approves the extension.

8. That, upon instruction from the Director of Planning, Property and Development, the Director of Legal Services/City Solicitor prepare and bring it directly to Council for enactment the By-law in accordance with the above.

9. That the subdivision section of the By-law, by virtue of a Plan of Survey with Consent, will come into force when the Servicing Agreement is fully executed and the Plan is registered in the Winnipeg Land Titles Office.

10. That the zoning section of the By-law will come into force when the Zoning Agreement is registered in the Winnipeg Land Titles Office by way of caveat against the lands described therein.

11. That the By-law will be repealed without coming into force 1 year after the date it is enacted if the Plan and the Zoning Agreement are not registered in accordance with recommendations 9 and 10 unless the developer applies for an extension of time before the expiration of the 1 year period and Council approves the extension.

12. That this matter will be deemed to be concluded and all approvals in connection with this matter will expire if the necessary Plan approval signatures on behalf of the City have not been secured within 1 year after the date on which the By-law is enacted unless the developer applies for an extension of time before the expiration of the 1 year period and Council approves the extension.

13. That the proper officers of the City be authorized to do all things necessary to implement the intent of the foregoing.

REASONS FOR REPORT

This report describes the proposed plan of survey and rezoning, and the proposed development, and makes recommendations based on their compliance with *OurWinnipeg, Complete Communities* and the *Transcona West Area Structure Plan.*

IMPLICATIONS OF THE RECOMMENDATIONS

If the recommendations of the Urban Planning Division are concurred in, the proposed plan of survey and rezoning can proceed.

CONSULTATION

The City's Administrative Coordinating Group was consulted in the preparation of this report.

SUBMITTED BY

Department:	Planning, Property and Development
Division:	Urban Planning and Design
Prepared by:	Glen Doney
Date:	January 28, 2019
File No.	DASZ 21/2018

Attachments

- **Appendix "A," Planning Discussion**
- **Schedule "A," of File DASZ 21/2018, East Kildonan – Transcona Community Committee, dated January 28, 2019**
- **Schedule "B," The Report of the Administrative Coordinating Group, dated January 30th, 2019.**

APPENDIX “A,” PLANNING DISCUSSION

DATE:	January 28, 2019
FILE:	**DASZ 21/2018**
RELATED FILES:	CA 4/2018, DAV 18-154739D
COMMUNITY:	East Kildonan – Transcona
NEIGHBOURHOOD #:	4.433 (Regent)
SUBJECT:	Proposed Plan of Survey and Rezoning to Encompass a Proposed Hotel Expansion
LOCATION:	1415 Regent Avenue West
LEGAL DESCRIPTION:	Parcel A, Plan 30445; Parcels A to C, Plan 38548



APPLICANT:	Manitoba Liquor and Lotteries (Kerry Church) 977 St. James St. Winnipeg R3H 0X2
OWNERS	Her Majesty the Queen in Right of the Province of Manitoba
RECOMMENDATION:	Approval Subject to Conditions

SITE DESCRIPTION

The subject site, identified on Figures 1 and 2:

- is comprised of Parcels A, B and C of Plan 38548 and Parcel A of Plan 30445, all of which are owned by the Province of Manitoba;
- contains a hotel (containing 146 guestrooms on six floors), surface parking and structured parking;
- is in the Regent Neighbourhood and the Transcona Ward;

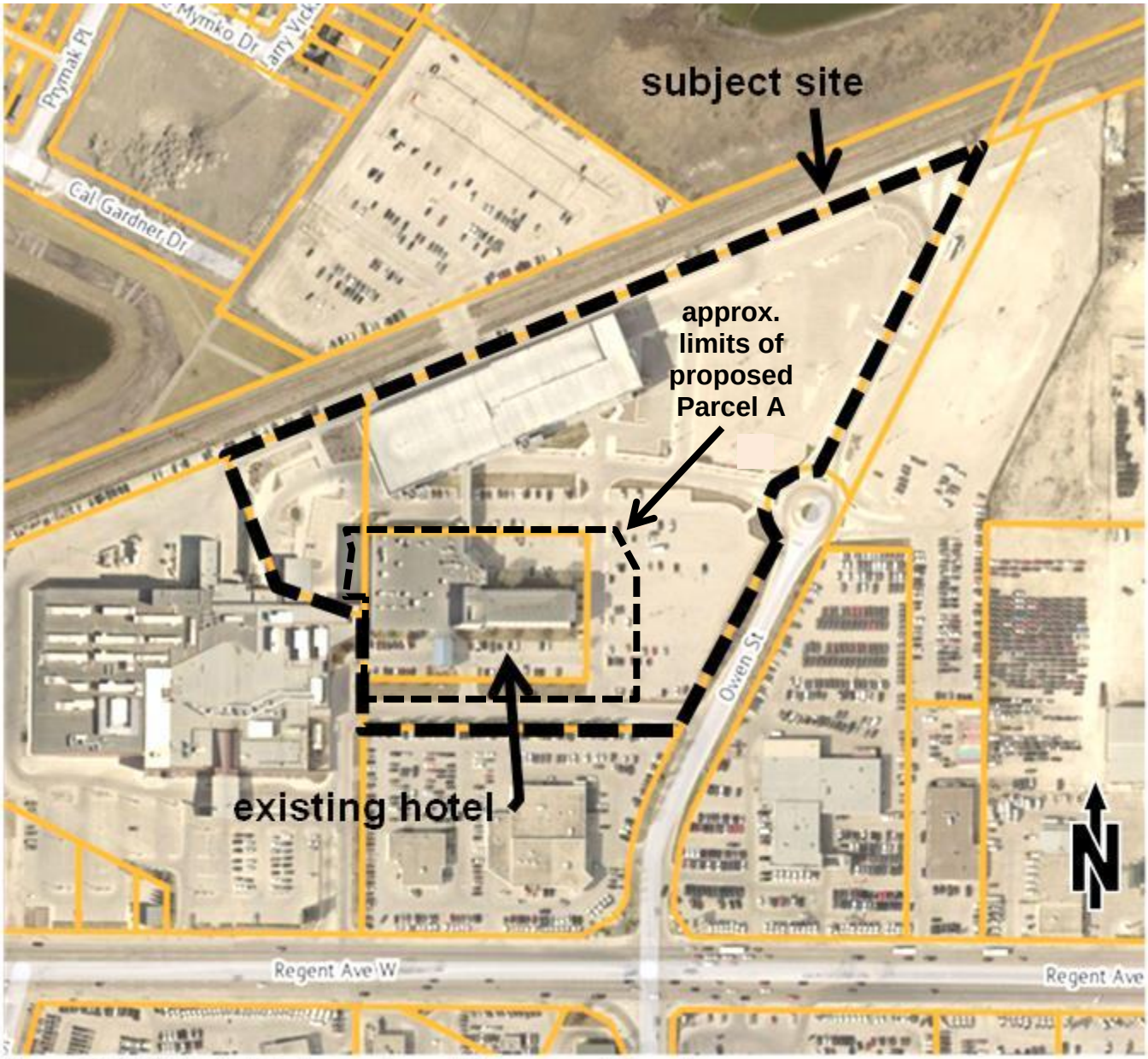

Figure 1: 2018 Aerial Photography and Assessment Parcels

- is mostly in a “RR5” Rural Residential 5 District and partly in a “C3” Commercial Corridor District of Zoning By-law 200/2006;
- is in an Existing Commercial Policy Area of the *Transcona West Area Structure Plan*; and
- is in a Regional Mixed Use Corridor Policy Area of *OurWinnipeg* and *Complete Communities* (because it is supportive of the casino, which is on a property abutting Regent Avenue West).

Also of note are that:

- part of the site is subject to a zoning agreement requiring plan approval and requiring landscaping alongside Owen Street;
- Parcel A of Plan 38548 contains the existing hotel and is leased to the hotel owner under a long term lease (a Leasehold Estate); and
- there is no walkway connecting the hotel or the abutting casino to Regent Avenue West.

SURROUNDING LAND USE AND ZONING

Developments near the site are shown on Figure 1 and existing zoning districts are shown on Figure 2.

North: railway right-of-way containing one set of tracks and a publicly accessible transportation path for pedestrians and cyclists, then lands zoned “PR1” Parks and Recreation 1 (Neighbourhood), “C3” Commercial Corridor and “RR5” Rural Residential.

South: auto sales and service in a “C3” District.

East: Owen Street, then surface parking in a “M1” Manufacturing Light District and auto sales and service in a “C3” District.

West: Club Regent Casino and accessory parking in a “C3” Commercial Corridor District.

Also of note is that the site is close to frequent public transit service, which is on Regent Avenue West.



Figure 2: Existing Zoning and Assessment Parcels

DESCRIPTION OF THE PROPOSED DEVELOPMENT

The proposed plan of survey and rezoning are needed to accommodate the proposed development, which primarily consists of:

- adding 72 guestrooms on six floors to the east end of the hotel;
- relocating some parking to what is now lawn, in front of the hotel;
- removing some shrubs; and
- planting 26 trees and 409 shrubs.

Also of note is that the Administrative Coordinating Group report (which is Schedule “B” to the administrative report) states that the developer shall:

a) "*construct Portland cement concrete sidewalks or multi-use pathways and all related works, on Owen Street between Regent Avenue West and the crossing across the west leg of the roundabout north of Regent Avenue West; or*

b) *propose a walking/cycling connection from Regent Avenue West to the roundabout*."

Plans of the proposed development show that a walkway from the hotel to one of these future sidewalks or paths, is not proposed. (The Analysis and Issues section, below, explains why this omission is relevant.)

The proposed plan of survey, shown on Schedule "A," would reconfigure the site into three parcels:

- Proposed Parcel A would be larger than the existing parcel that encompasses the hotel; and
- Proposed Parcel A would encompass the hotel (as it exists and after it is expanded), accessory parking, landscaping and walkways.

The proposed rezoning, shown on Schedule "A," would rezone part of the site from "RR5" to "C3" such that proposed Parcel A would be entirely in a "C3" District.

Variances and plan approval (by the Director of Planning, Property and Development and the East Kildonan – Transcona Community Committee) are also required. An administrative report on the Variance Application (File DAV 18-154739D) has been submitted for consideration at the same hearing as the subject application (File DASZ 21/20178).

A plan approval application has not been submitted yet.

ANALYSIS AND ISSUES

OURWINNIPEG AND COMPLETE COMMUNIITIES

OurWinnipeg is the City's development plan and *Complete Communities* is a Direction Strategy that contains additional policies on land use and development.

The Key Direction of *OurWinnipeg* and *Complete Communities* regarding Centres and Corridors, including Regional Mixed-Use Corridors, states:

Focus a significant share of growth to Centres and Corridors in a manner that:

- *provides compact, mixed-use, high-quality urban development.*
- *concentrates people and jobs in areas well-served by the primary transit service, located close to transit stops.*
- *concentrates urban development in a built form that helps to optimize existing investment, municipal infrastructure, and facilities.*
- *encourages a built form that supports a pedestrian-friendly environment while incorporating climate-sensitive site and building design.*

Also of note is that Direction 1 of Subsection 03-2 of *Complete Communities* states:

Develop Centres and Corridors as focal points, characterized by a mix of uses, higher density developments, opportunities for gathering and other social interaction and a high-level of accessibility through multiple modes of transportation.

The proposed plan of survey and the proposed rezoning would accommodate a development proposal that is consistent with part of the aforementioned Key Direction and part of Direction 1 of Subsection 03-2 of *Complete Communities* because the proposed development would:

- intensify the hotel use;
- be near a high level of public transit service (provided near the site, on Regent Avenue West); and
- have access to the full-range of municipal infrastructure.

However, in order for the proposed development to have:

- *"a built form that supports a pedestrian-friendly environment while incorporating climate-sensitive site and building design" and*
- *"a high-level of accessibility through multiple modes of* transportation"

it should be modified to include a walkway from the front of the hotel to a future sidewalk or path to be built from Regent Avenue West, north to the roundabout in Owen Street.

This modification must be made before final plans are submitted for approval by the Director of Planning, Property and Development and the East Kildonan – Transcona Community Committee.

TRANSCONA WEST AREA STRUCTURE PLAN

The *Transcona West Area Structure Plan* states, Subsection 5.3.2(2): "C*ommercial Areas shall contain convenient and well-defined pedestrian connections to public transit service."*

This section reinforces that the proposed development requires modification to include a walkway from the hotel to a future sidewalk or path to be built from Regent Avenue West, north to the roundabout in Owen Street.

REASONS FOR THE RECOMMENDATIONS

As described above, the proposed plan of survey and the proposed rezoning would accommodate a development proposal that is consistent with all of the aforementioned Key Direction and all of Direction 1 of Subsection 03-2 of *Complete Communities* if the proposed development is modified to include a walkway from the front of the hotel to a future sidewalk or path to be built from Regent Avenue West, north to the roundabout in Owen Street.

The Urban Planning and Design Division is recommending the existing zoning agreement caveat be replaced with a new zoning agreement that only requires plan approval by the Director of Planning, Property and Development and the East Kildonan – Transcona Community Committee because:

- the landscaping along Owen Street, which is required in the existing zoning agreement, has been established;
- the existing zoning agreement does not apply to all of the land shown as Parcels A, B and C on Schedule “A” to this report; and
- the plan approval clause is required, in part, to ensure that the proposal is modified to include a walkway from the hotel to a future sidewalk or path to be built from Regent Avenue West, north to the roundabout in Owen Street.

This Report Submitted by:
Planning, Property and Development Department
Planning and Land Use Division

Report Prepared by:
Glen Doney

PPD File #:
DASZ 21/2018

SCHEDULE "A" OF FILE DASZ 21/2018, East Kildonan – Transcona Community Committee, dated January 28, 2019

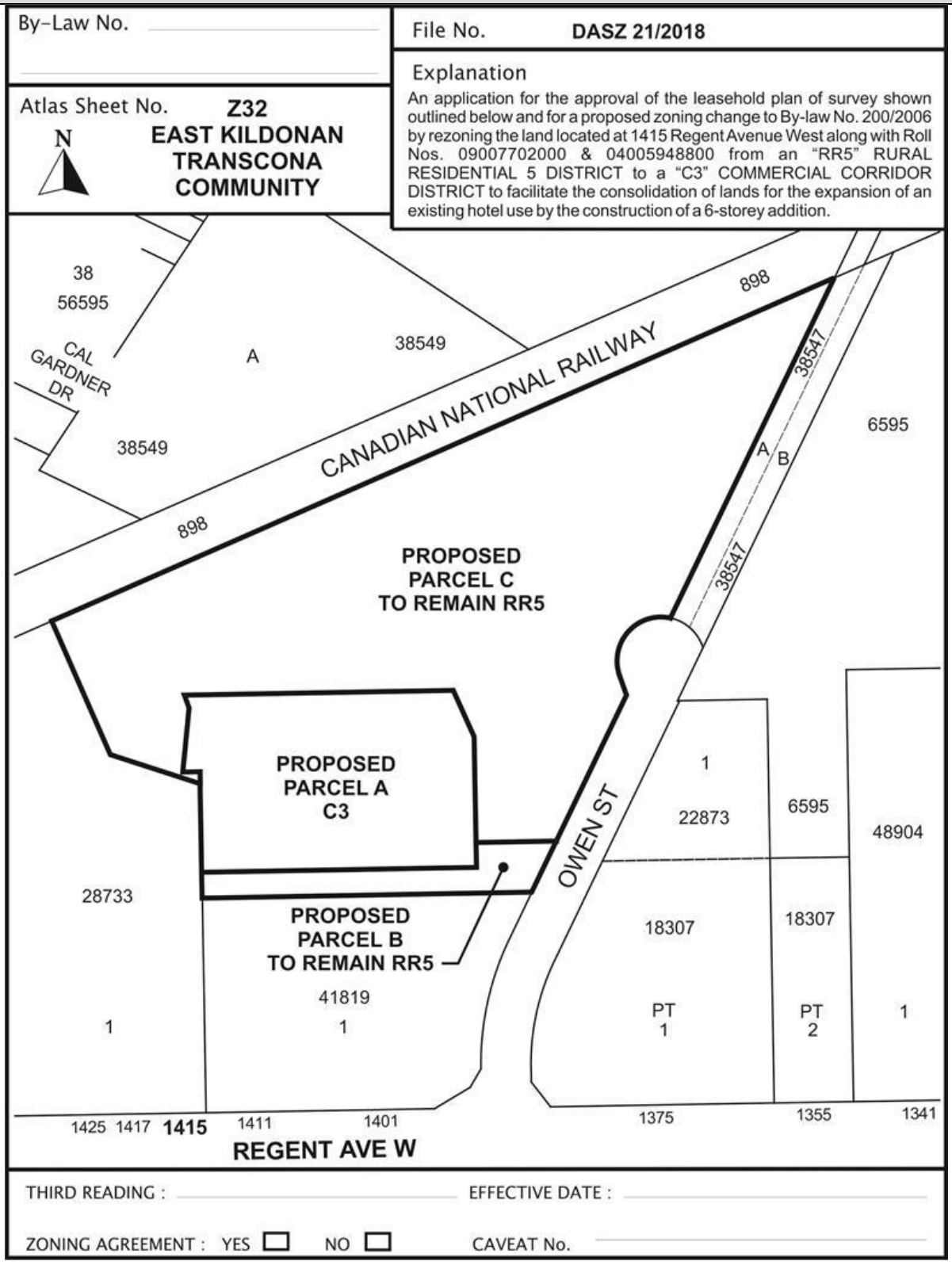

SCHEDULE "B,"
REPORT OF THE ADMINISTRATIVE CO-ORDINATING GROUP – January 30. 2019

RE: PROPOSED SUBDIVISION AND REZONING ON LAND LOCATED AT 1415 REGENT AVENUE WEST - EAST KILDONAN-TRANSCONA COMMUNITY FILE NO. DASZ 21/2018

It is recommended that the approval of DASZ 21/2018, if granted, be subject to the applicant entering into a Servicing Agreement to address the following:

1) The Developer shall, at no expense to the City:

   a) construct Portland cement concrete sidewalks or multi-use pathways and all related works, on Owen Street between Regent Avenue West and the crossing across the west leg of the roundabout north of Regent Avenue West; or

   b) propose a walking/cycling connection from Regent Avenue West to the roundabout,

   as approved by to the satisfaction of the Director of Public Works.

2) Sidewalks located 0.3m off the property line are to be 1.5m in width, sidewalks located back of curb are to be 1.8m in width. The boulevard and/or road may require additional works to accommodate the facility.

3) By-laws and Approvals

   The Developer shall pay all of its and the City's costs, fees, and expenses associated with the preparation and attainment of approval for registration of the Zoning By-law(s) and plan(s) of subdivision, including all Municipal Board, Land Titles Office and other fees and expenses, all survey, engineering and advertising fees and costs, and all expenses incidental to the preparation of the Agreement and the physical development of the Planned Area.

4) Professional Fees

   a) The Developer shall pay the full cost of all applicable design services, including preliminary engineering studies, servicing reports, servicing criteria, construction drawings and specifications, and grading and landscaping plans and specifications, to be provided by Consulting Engineer(s) approved by the City, for the design of the municipal services, and associated works required to serve the Planned Area;

   b) The Developer shall pay the full cost of construction and landscaping supervision services provided by or on behalf of the City for field inspection, preparation of progress estimates, provision of as-built drawings by March 31 of the year following substantial performance of the work, and all other engineering consulting services related to the

installation and acceptance of municipal services, and all associated works to serve the Planned Area.

5) Administration Fees

The Developer shall, prior to the release of the subdivision mylars for registration in the Land Titles Office, pay to the City, the administration fee (2018 rate = $2138.00) plus applicable GST, to help defray the City's administration and related costs associated with the preparation and implementation of the Servicing Agreement.

THIS REPORT SUBMITTED BY:

Administrative Co-ordinating Group
File No. DASZ 21/2018
January 30, 2019

"*Original Signed by G. Jasper"*

G.V. Jasper P. Eng.,
Land Development Branch

"Original Signed By C.J. Desjardine"

C.J. Desjardine, M.Sc., P. Eng.
Public Works Department, Transportation Division

GJ/gj

Exhibit “7” referred to in File DASZ 21/2018





Canad Inns Destination Centre Club Regent Casino Hotel

SOUTH ELEVATION: NIGHT CONCEPT 1415 REGENT AVENUE WEST


Canad Inns Destination Centre Club Regent Casino Hotel
EAST ELEVATION & SOUTH EAST PERSPECTIVE VIEW: 1415 REGENT AVENUE WEST


New Addition
Note: Existing Building Revised
Exterior Colours part of Future Project
Renovated Existing
Hotel Entry Fall 2017
Overhead Bridge
To Casino Parkade
Fall 2017
Canad Inns Destination Centre Club Regent Casino Hotel
NORTH ELEVATION VIEW: 1415 REGENT AVENUE WEST

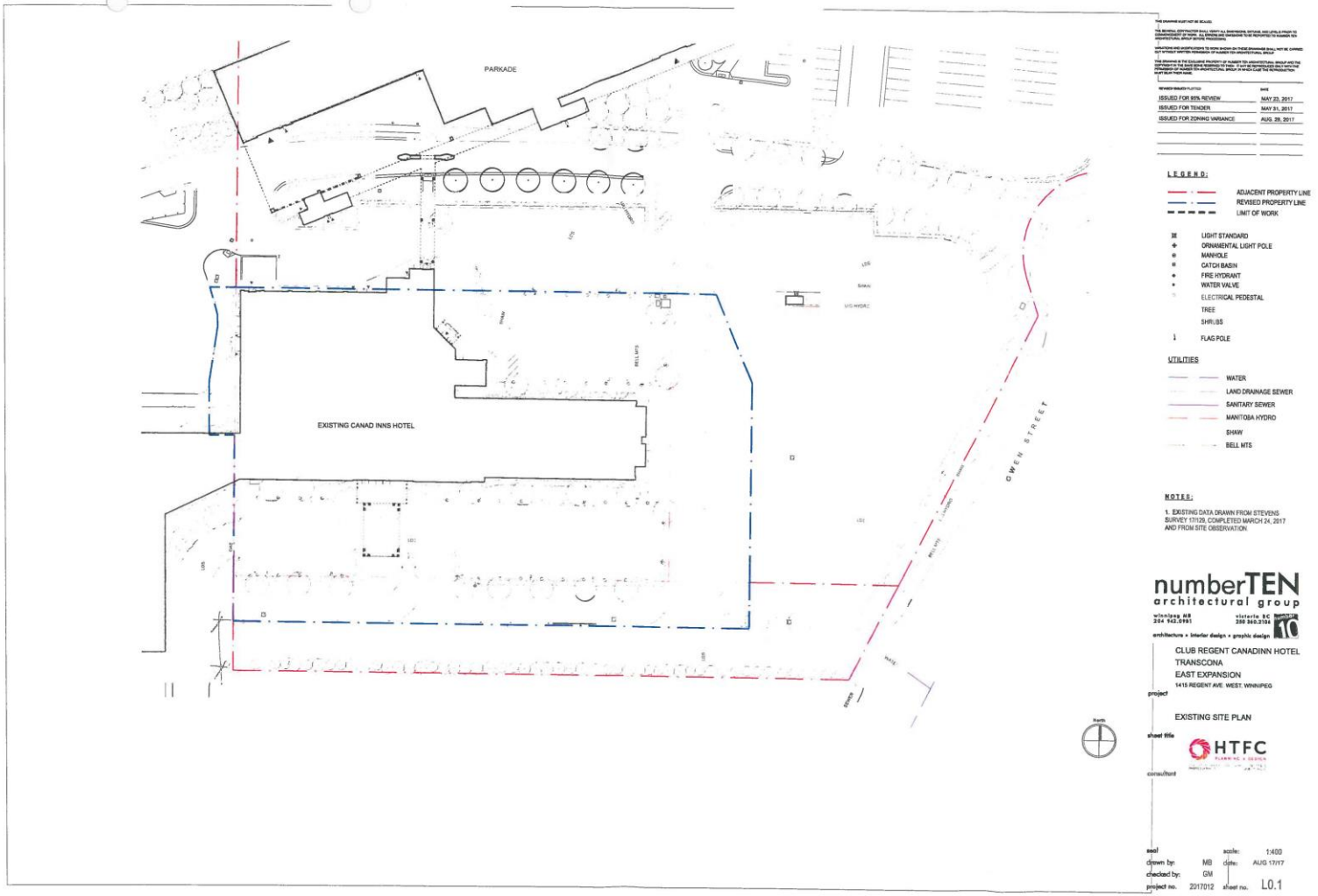

REVISED/ISSUED PLOTTED	DATE
ISSUED FOR 90% REVIEW	MAY 23, 2017
ISSUED FOR TENDER	MAY 31, 2017
ISSUED FOR ZONING VARIANCE	AUG. 28, 2017

LEGEND:

- ADJACENT PROPERTY LINE
- REVISED PROPERTY LINE
- LIMIT OF WORK
- LIGHT STANDARD
- ORNAMENTAL LIGHT POLE
- MANHOLE
- CATCH BASIN
- FIRE HYDRANT
- WATER VALVE
- ELECTRICAL PEDESTAL
- TREE
- SHRUBS
- FLAG POLE

UTILITIES

- WATER
- LAND DRAINAGE SEWER
- SANITARY SEWER
- MANITOBA HYDRO
- SHAW
- BELL MTS

NOTES:

1. EXISTING DATA DRAWN FROM STEVENS SURVEY 17129, COMPLETED MARCH 24, 2017 AND FROM SITE OBSERVATION.

numberTEN architectural group

winnipeg MB 204 942.0981 | victoria BC 250 360.3704

architecture + interior design + graphic design

project: CLUB REGENT CANADINN HOTEL
TRANSCONA
EAST EXPANSION
1415 REGENT AVE. WEST, WINNIPEG

sheet title: EXISTING SITE PLAN

consultant: HTFC PLANNING + DESIGN

seal

drawn by:	MB	scale:	1:400
checked by:	GM	date:	AUG 17/17
project no.	2017012	sheet no.	L0.1

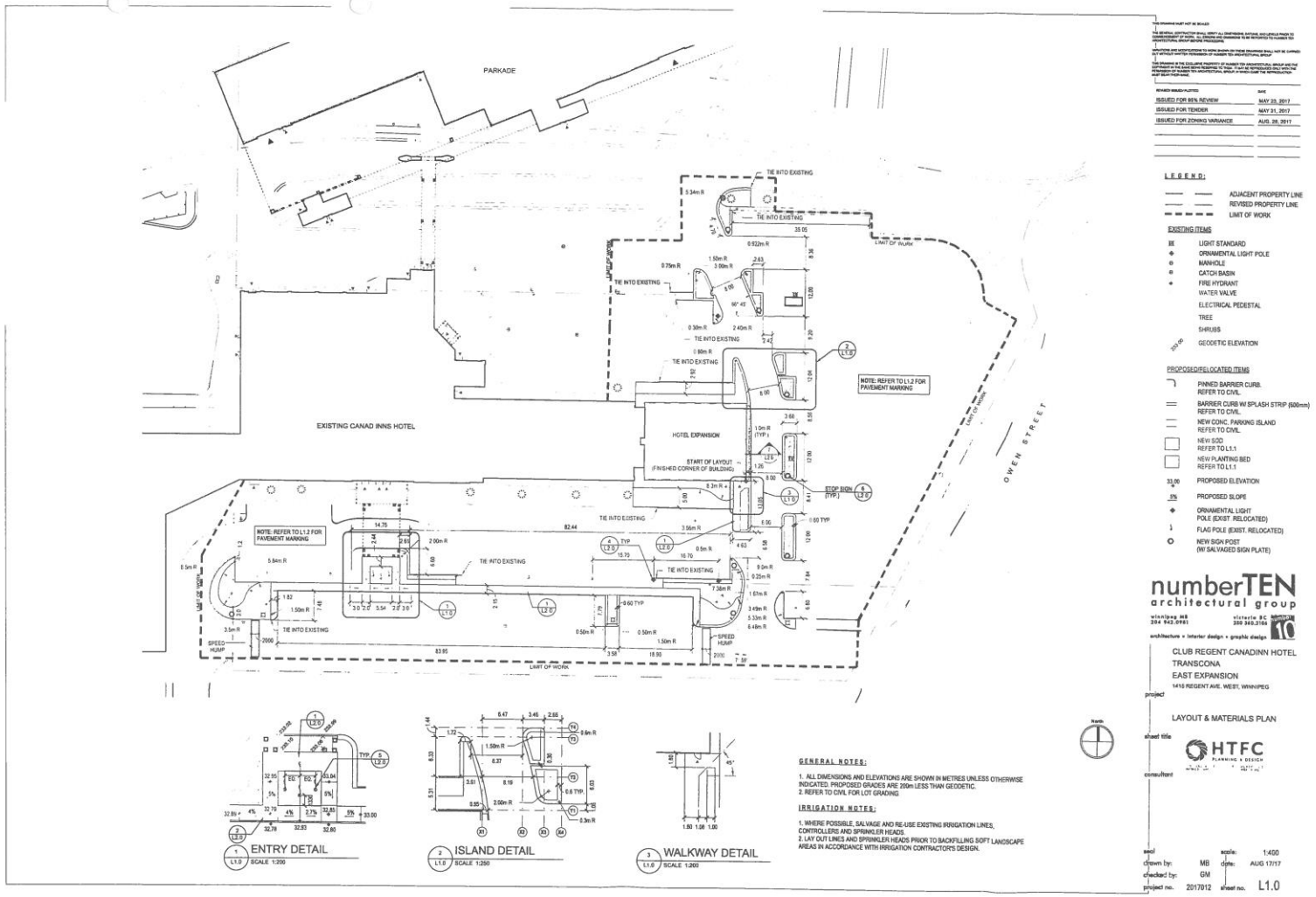

REVISED/ISSUED/PLOTTED:	DATE
ISSUED FOR BEN REVIEW	MAY 23, 2017
ISSUED FOR TENDER	MAY 31, 2017
ISSUED FOR ZONING VARIANCE	AUG. 28, 2017

LEGEND:

- ADJACENT PROPERTY LINE
- REVISED PROPERTY LINE
- LIMIT OF WORK

EXISTING ITEMS

- LIGHT STANDARD
- ORNAMENTAL LIGHT POLE
- MANHOLE
- CATCH BASIN
- FIRE HYDRANT
- WATER VALVE
- ELECTRICAL PEDESTAL
- TREE
- SHRUBS
- GEODETIC ELEVATION

PROPOSED/RELOCATED ITEMS

- PINNED BARRIER CURB. REFER TO CIVIL.
- BARRIER CURB W/ SPLASH STRIP (600mm) REFER TO CIVIL.
- NEW CONC. PARKING ISLAND REFER TO CIVIL.
- NEW SOD REFER TO L1.1
- NEW PLANTING BED REFER TO L1.1
- PROPOSED ELEVATION
- PROPOSED SLOPE
- ORNAMENTAL LIGHT POLE (EXIST. RELOCATED)
- FLAG POLE (EXIST. RELOCATED)
- NEW SIGN POST (W/ SALVAGED SIGN PLATE)

GENERAL NOTES:

1. ALL DIMENSIONS AND ELEVATIONS ARE SHOWN IN METRES UNLESS OTHERWISE INDICATED. PROPOSED GRADES ARE 200m LESS THAN GEODETIC.
2. REFER TO CIVIL FOR LOT GRADING

IRRIGATION NOTES:

1. WHERE POSSIBLE, SALVAGE AND RE-USE EXISTING IRRIGATION LINES, CONTROLLERS AND SPRINKLER HEADS.
2. LAY OUT LINES AND SPRINKLER HEADS PRIOR TO BACKFILLING SOFT LANDSCAPE AREAS IN ACCORDANCE WITH IRRIGATION CONTRACTOR'S DESIGN.

numberTEN architectural group
winnipeg MB 204 942.0981
victoria BC 250 360.2184
architecture + interior design + graphic design

CLUB REGENT CANADINN HOTEL
TRANSCONA
EAST EXPANSION
1410 REGENT AVE. WEST, WINNIPEG

project

LAYOUT & MATERIALS PLAN

sheet title

HTFC PLANNING + DESIGN

consultant

seal		scale:	1:400
drawn by:	MB	date:	AUG 17/17
checked by:	GM		
project no.	2017012	sheet no.	L1.0

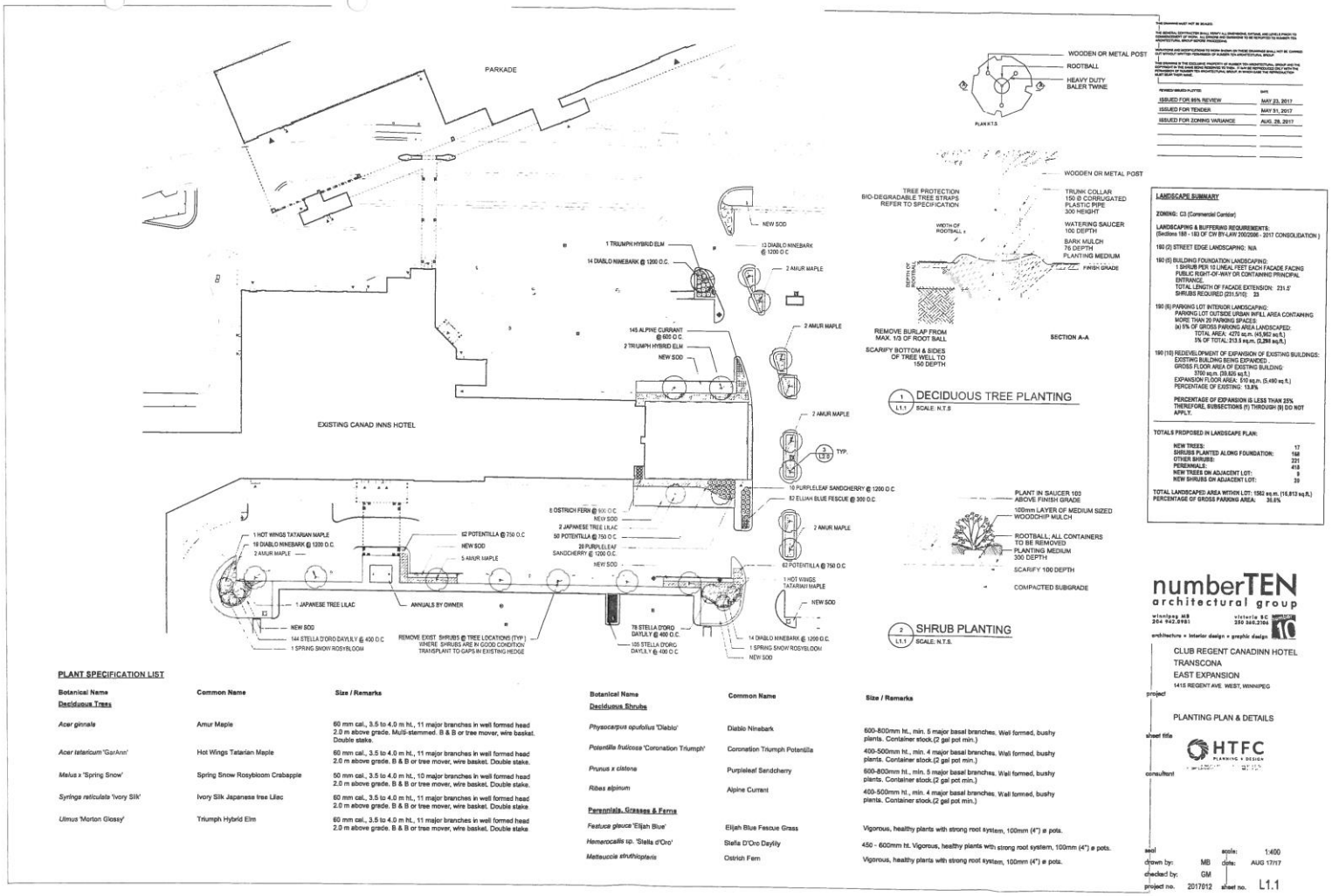

ISSUED FOR REVIEW	DATE
ISSUED FOR 95% REVIEW	MAY 23, 2017
ISSUED FOR TENDER	MAY 31, 2017
ISSUED FOR ZONING VARIANCE	AUG. 28, 2017

LANDSCAPE SUMMARY

ZONING: C3 (Commercial Corridor)

LANDSCAPING & BUFFERING REQUIREMENTS:
(Sections 188 - 193 OF CW BY-LAW 200/2006 - 2017 CONSOLIDATION)

190 (2) STREET EDGE LANDSCAPING: N/A

190 (5) BUILDING FOUNDATION LANDSCAPING:
1 SHRUB PER 10 LINEAL FEET EACH FACADE FACING PUBLIC RIGHT-OF-WAY OR CONTAINING PRINCIPAL ENTRANCE
TOTAL LENGTH OF FACADE EXTENSION: 231.5'
SHRUBS REQUIRED (231.5/10): 23

190 (6) PARKING LOT INTERIOR LANDSCAPING:
PARKING LOT OUTSIDE URBAN INFILL AREA CONTAINING MORE THAN 20 PARKING SPACES:
(a) 5% OF GROSS PARKING AREA LANDSCAPED:
TOTAL AREA: 4270 sq.m. (45,952 sq.ft.)
5% OF TOTAL: 213.5 sq.m. (2,298 sq.ft.)

190 (10) REDEVELOPMENT OF EXPANSION OF EXISTING BUILDINGS:
EXISTING BUILDING BEING EXPANDED:
GROSS FLOOR AREA OF EXISTING BUILDING: 3700 sq.m. (39,826 sq.ft.)
EXPANSION FLOOR AREA: 510 sq.m. (5,490 sq.ft.)
PERCENTAGE OF EXISTING: 13.8%

PERCENTAGE OF EXPANSION IS LESS THAN 25% THEREFORE, SUBSECTIONS (f) THROUGH (9) DO NOT APPLY.

TOTALS PROPOSED IN LANDSCAPE PLAN:

NEW TREES:	17
SHRUBS PLANTED ALONG FOUNDATION:	168
OTHER SHRUBS:	221
PERENNIALS:	418
NEW TREES ON ADJACENT LOT:	0
NEW SHRUBS ON ADJACENT LOT:	39

TOTAL LANDSCAPED AREA WITHIN LOT: 1562 sq.m. (16,813 sq.ft.)
PERCENTAGE OF GROSS PARKING AREA: 36.6%

PLANT SPECIFICATION LIST

Botanical Name	Common Name	Size / Remarks
Deciduous Trees		
Acer ginnala	Amur Maple	60 mm cal., 3.5 to 4.0 m ht., 11 major branches in well formed head 2.0 m above grade. Multi-stemmed. B & B or tree mover, wire basket. Double stake.
Acer tatericum 'GarAnn'	Hot Wings Tatarian Maple	60 mm cal., 3.5 to 4.0 m ht., 11 major branches in well formed head 2.0 m above grade. B & B or tree mover, wire basket. Double stake.
Malus x 'Spring Snow'	Spring Snow Rosybloom Crabapple	50 mm cal., 3.5 to 4.0 m ht., 10 major branches in well formed head 2.0 m above grade. B & B or tree mover, wire basket. Double stake.
Syringa reticulata 'Ivory Silk'	Ivory Silk Japanese tree Lilac	60 mm cal., 3.5 to 4.0 m ht., 11 major branches in well formed head 2.0 m above grade. B & B or tree mover, wire basket. Double stake.
Ulmus 'Morton Glossy'	Triumph Hybrid Elm	60 mm cal., 3.5 to 4.0 m ht., 11 major branches in well formed head 2.0 m above grade. B & B or tree mover, wire basket. Double stake.

Botanical Name	Common Name	Size / Remarks
Deciduous Shrubs		
Physocarpus opufolius 'Diablo'	Diablo Ninebark	600-800mm ht., min. 5 major basal branches. Well formed, bushy plants. Container stock.(2 gal pot min.)
Potentilla fruticose 'Coronation Triumph'	Coronation Triumph Potentilla	400-500mm ht., min. 4 major basal branches. Well formed, bushy plants. Container stock.(2 gal pot min.)
Prunus x cistena	Purpleleaf Sandcherry	600-800mm ht., min. 5 major basal branches. Well formed, bushy plants. Container stock.(2 gal pot min.)
Ribes alpinum	Alpine Currant	400-500mm ht., min. 4 major basal branches. Well formed, bushy plants. Container stock.(2 gal pot min.)
Perennials, Grasses & Ferns		
Festuca glauca 'Elijah Blue'	Elijah Blue Fescue Grass	Vigorous, healthy plants with strong root system, 100mm (4") ø pots.
Hemerocallis sp. 'Stella d'Oro'	Stella D'Oro Daylily	450 - 600mm ht. Vigorous, healthy plants with strong root system, 100mm (4") ø pots.
Matteuccia struthiopteris	Ostrich Fern	Vigorous, healthy plants with strong root system, 100mm (4") ø pots.

numberTEN architectural group
winnipeg MB 204.942.8981 victoria BC 250.360.2704
architecture + interior design + graphic design

CLUB REGENT CANADINN HOTEL
TRANSCONA
EAST EXPANSION
1415 REGENT AVE. WEST, WINNIPEG
project

PLANTING PLAN & DETAILS
sheet title

HTFC PLANNING + DESIGN
consultant

seal

scale: 1:400
drawn by: MB
date: AUG 17/17
checked by: GM
project no. 2017012
sheet no. L1.1

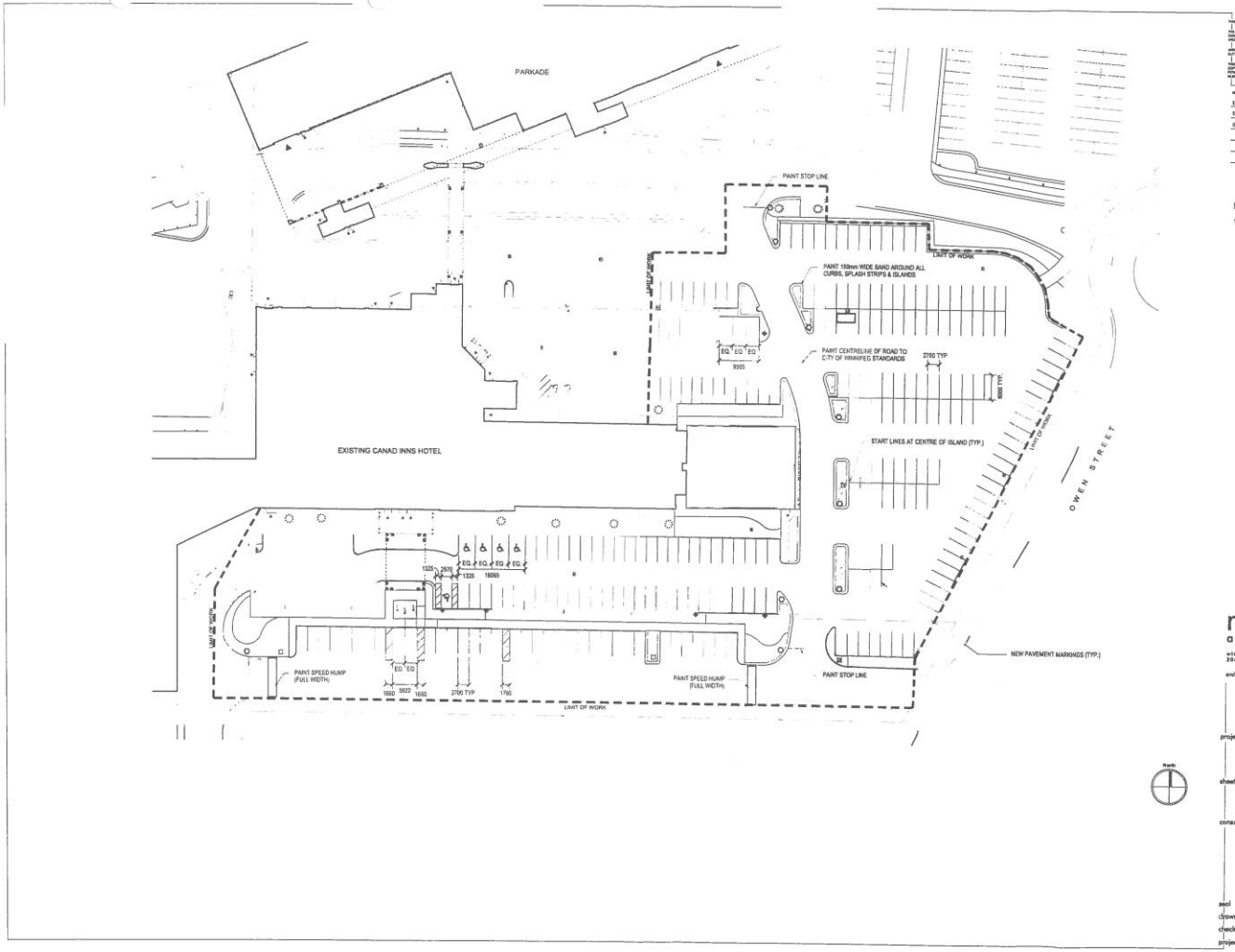

REVISED/ISSUED/PLOTTED	DATE
ISSUED FOR 65% REVIEW	MAY 23, 2017
ISSUED FOR TENDER	MAY 31, 2017
ISSUED FOR ZONING VARIANCE	AUG. 28, 2017

GENERAL NOTES:

1. REFER TO PAVEMENT MARKING SPECIFICATION

numberTEN architectural group

winnipeg MB 204.942.5981 victoria BC 250.360.2104

architecture + interior design + graphic design

project: CLUB REGENT CANADINN HOTEL
TRANSCONA
EAST EXPANSION
1415 REGENT AVE. WEST, WINNIPEG

sheet title: PAVEMENT MARKING PLAN

consultant: HTFC PLANNING + DESIGN

seal

drawn by:	MB	scale:	1:400
checked by:	GM	date:	AUG 17/17
project no.	2017012	sheet no.	L1.2

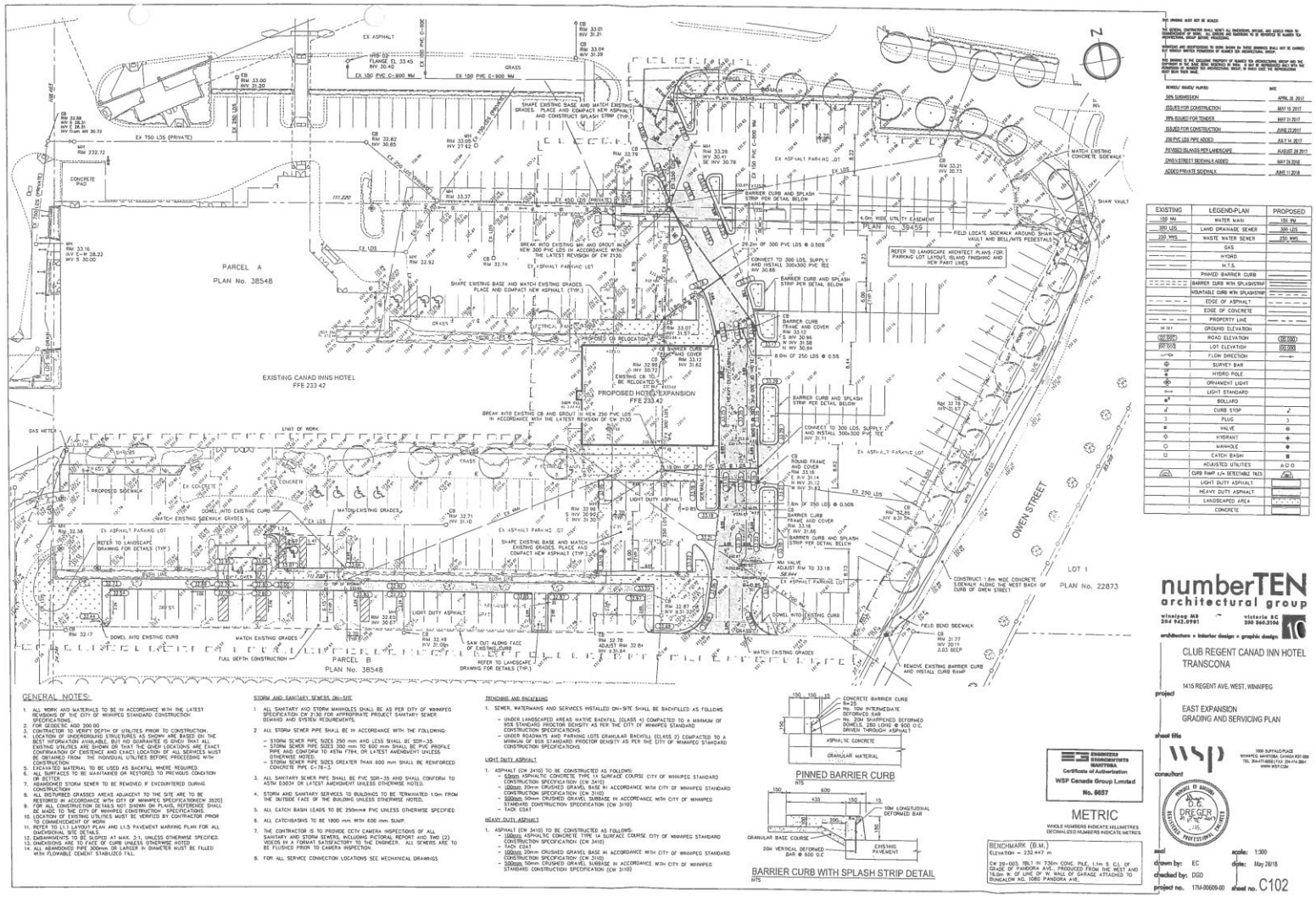

EXISTING	LEGEND-PLAN	PROPOSED
150 WM	WATER MAIN	150 WM
300 LDS	LAND DRAINAGE SEWER	300 LDS
250 WMS	WASTE WATER SEWER	250 WMS
	GAS	
	HYDRO	
	M.T.S.	
	PINNED BARRIER CURB	
	BARRIER CURB WITH SPLASHSTRIP	
	MOUNTABLE CURB WITH SPLASHSTRIP	
	EDGE OF ASPHALT	
	EDGE OF CONCRETE	
	PROPERTY LINE	
98.567	GROUND ELEVATION	
(00.000)	ROAD ELEVATION	(00.000)
00.000	LOT ELEVATION	00.000
	FLOW DIRECTION	
	SURVEY BAR	
	HYDRO POLE	
	ORNAMENT LIGHT	
	LIGHT STANDARD	
	BOLLARD	
	CURB STOP	
	PLUG	
	VALVE	
	HYDRANT	
	MANHOLE	
	CATCH BASIN	
	ADJUSTED UTILITIES	ADJ'D
	CURB RAMP c/w DETECTABLE TILES	
	LIGHT DUTY ASPHALT	
	HEAVY DUTY ASPHALT	
	LANDSCAPED AREA	
	CONCRETE	

GENERAL NOTES:

1. ALL WORK AND MATERIALS TO BE IN ACCORDANCE WITH THE LATEST REVISIONS OF THE CITY OF WINNIPEG STANDARD CONSTRUCTION SPECIFICATIONS.
2. FOR GEODETIC ADD 200.00
3. CONTRACTOR TO VERIFY DEPTH OF UTILITIES PRIOR TO CONSTRUCTION.
4. LOCATION OF UNDERGROUND STRUCTURES AS SHOWN ARE BASED ON THE BEST INFORMATION AVAILABLE, BUT NO GUARANTEE IS GIVEN THAT ALL EXISTING UTILITIES ARE SHOWN OR THAT THE GIVEN LOCATIONS ARE EXACT. CONFIRMATION OF EXISTENCE AND EXACT LOCATION OF ALL SERVICES MUST BE OBTAINED FROM THE INDIVIDUAL UTILITIES BEFORE PROCEEDING WITH CONSTRUCTION.
5. NATIVE MATERIAL TO BE USED AS BACKFILL WHERE REQUIRED.
6. ALL SURFACES TO BE MAINTAINED OR RESTORED TO PREVIOUS CONDITION OR BETTER.
7. ABANDONED STORM SEWER TO BE REMOVED IF ENCOUNTERED DURING CONSTRUCTION
8. ALL DISTURBED GRASSED AREAS ADJACENT TO THE SITE ARE TO BE RESTORED IN ACCORDANCE WITH CITY OF WINNIPEG SPECIFICATION(CW 3520)
9. FOR ALL CONSTRUCTION DETAILS NOT SHOWN ON PLANS, REFERENCE SHALL BE MADE TO THE CITY OF WINNIPEG CONSTRUCTION SPECIFICATIONS.
10. LOCATION OF EXISTING UTILITIES MUST BE VERIFIED BY CONTRACTOR PRIOR TO CONSTRUCTION.
11. REFER TO LANDSCAPE PLAN AND 11.5 PAVEMENT MARKING PLAN FOR ALL DIMENSIONAL SITE DETAILS.
12. EMBANKMENTS TO BE SLOPED AT MAX. 2:1, UNLESS OTHERWISE SPECIFIED.
13. DIMENSIONS ARE TO FACE OF CURB UNLESS OTHERWISE NOTED
14. ALL ABANDONED PIPE 300mm OR LARGER IN DIAMETER MUST BE FILLED WITH FLOWABLE CEMENT STABILIZED FILL.

STORM AND SANITARY SEWERS ON-SITE

1. ALL SANITARY AND STORM MANHOLES SHALL BE AS PER CITY OF WINNIPEG SPECIFICATION CW 2130 FOR APPROPRIATE PROJECT SANITARY SEWER DEMAND AND SYSTEM REQUIREMENTS.
2. ALL STORM SEWER PIPE SHALL BE IN ACCORDANCE WITH THE FOLLOWING:
   - STORM SEWER PIPE SIZES 250 mm AND LESS SHALL BE SDR-35.
   - STORM SEWER PIPE SIZES 300 mm TO 600 mm SHALL BE PVC PROFILE PIPE AND CONFORM TO ASTM 7794, OR LATEST AMENDMENT UNLESS OTHERWISE NOTED.
   - STORM SEWER PIPE SIZES GREATER THAN 600 mm SHALL BE REINFORCED CONCRETE PIPE C-76-13.
3. ALL SANITARY SEWER PIPE SHALL BE PVC SDR-35 AND SHALL CONFORM TO ASTM D3034 OR LATEST AMENDMENT UNLESS OTHERWISE NOTED.
4. STORM AND SANITARY SERVICES TO BUILDINGS TO BE TERMINATED 1.0m FROM THE OUTSIDE FACE OF THE BUILDING UNLESS OTHERWISE NOTED.
5. ALL CATCH BASIN LEADS TO BE 250mm∅ PVC UNLESS OTHERWISE SPECIFIED
6. ALL CATCHBASINS TO BE 1800 mm WITH 600 mm SUMP.
7. THE CONTRACTOR IS TO PROVIDE CCTV CAMERA INSPECTIONS OF ALL SANITARY AND STORM SEWERS, INCLUDING PICTORIAL REPORT AND TWO (2) VIDEOS IN A FORMAT SATISFACTORY TO THE ENGINEER. ALL SEWERS ARE TO BE FLUSHED PRIOR TO CAMERA INSPECTION.
8. FOR ALL SERVICE CONNECTION LOCATIONS SEE MECHANICAL DRAWINGS

TRENCHING AND BACKFILLING

1. SEWER, WATERMAINS AND SERVICES INSTALLED ON-SITE SHALL BE BACKFILLED AS FOLLOWS
   - UNDER LANDSCAPED AREAS NATIVE BACKFILL (CLASS 4) COMPACTED TO A MINIMUM OF 95% STANDARD PROCTOR DENSITY AS PER THE CITY OF WINNIPEG STANDARD CONSTRUCTION SPECIFICATIONS.
   - UNDER ROADWAYS AND PARKING LOTS GRANULAR BACKFILL (CLASS 2) COMPACTED TO A MINIMUM OF 95% STANDARD PROCTOR DENSITY AS PER THE CITY OF WINNIPEG STANDARD CONSTRUCTION SPECIFICATIONS.

LIGHT DUTY ASPHALT

1. ASPHALT (CW 3410) TO BE CONSTRUCTED AS FOLLOWS:
   - 65mm ASPHALTIC CONCRETE TYPE 1A SURFACE COURSE CITY OF WINNIPEG STANDARD CONSTRUCTION SPECIFICATION (CW 3410)
   - 100mm 20mm CRUSHED GRAVEL BASE IN ACCORDANCE WITH CITY OF WINNIPEG STANDARD CONSTRUCTION SPECIFICATION (CW 3110)
   - 500mm 50mm CRUSHED GRAVEL SUBBASE IN ACCORDANCE WITH CITY OF WINNIPEG STANDARD CONSTRUCTION SPECIFICATION (CW 3110)
   - TACK COAT

HEAVY DUTY ASPHALT

1. ASPHALT (CW 3410) TO BE CONSTRUCTED AS FOLLOWS:
   - 100mm ASPHALTIC CONCRETE TYPE 1A SURFACE COURSE CITY OF WINNIPEG STANDARD CONSTRUCTION SPECIFICATION (CW 3410)
   - TACK COAT
   - 150mm 20mm CRUSHED GRAVEL BASE IN ACCORDANCE WITH CITY OF WINNIPEG STANDARD CONSTRUCTION SPECIFICATION (CW 3110)
   - 500mm 50mm CRUSHED GRAVEL SUBBASE IN ACCORDANCE WITH CITY OF WINNIPEG STANDARD CONSTRUCTION SPECIFICATION (CW 3110)

PINNED BARRIER CURB
NTS

BARRIER CURB WITH SPLASH STRIP DETAIL
NTS

ENGINEERING ENDORSEMENTS MANITOBA
Certificate of Authorization
WSP Canada Group Limited
No. 6657

METRIC
WHOLE NUMBERS INDICATE MILLIMETRES
DECIMALIZED NUMBERS INDICATE METRES

BENCHMARK (B.M.)
Elevation = 232.447 m
CM 29-003, TBLT IN 736m CONC. PILE, 1.1m S. CL OF CB-GE OF PANDORA AVE., PRODUCED FROM THE WEST AND 18.0m W. OF LINE OF W. WALL OF GARAGE ATTACHED TO BUNGALOW NO. 1080 PANDORA AVE.

numberTEN architectural group
winnipeg MB 204 943.0991 | victoria BC 250 360.3106
architecture + interior design + graphic design

CLUB REGENT CANAD INN HOTEL
TRANSCONA

1415 REGENT AVE. WEST, WINNIPEG

project
EAST EXPANSION
GRADING AND SERVICING PLAN

sheet title

consultant
wsp
1600 RUFFLEDUCK
WINNIPEG, MANITOBA, CANADA R2T 0G8
TEL 204-477-6650 FAX 204-474-2864
www.wsp.com

seal

scale:	1:300
drawn by:	EC
date:	May 28/18
checked by:	DGD
project no.	176-00609-00
sheet no.	C102

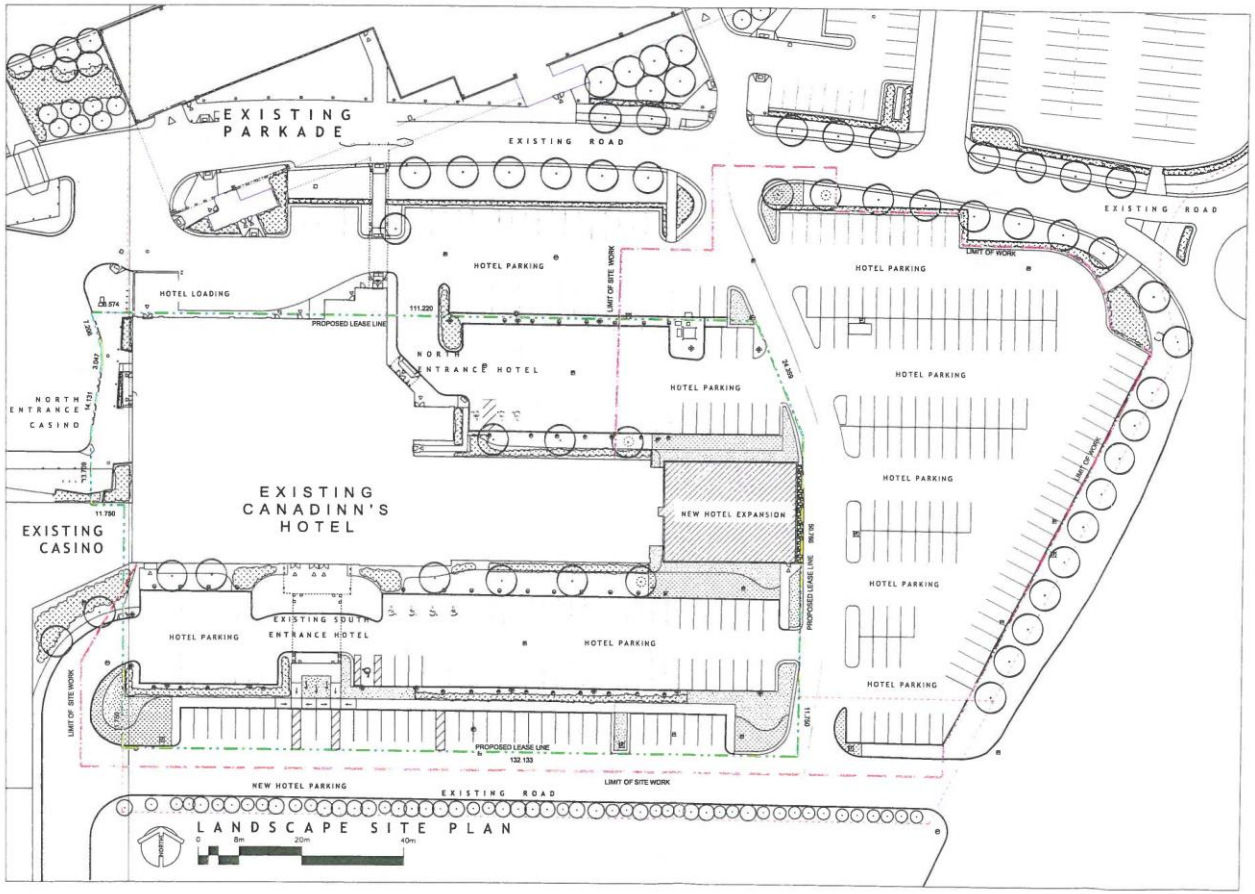

REVISED / ISSUED / PLOTTED	DATE
ISSUED FOR CONSTRUCTION	JUNE 20RD 2017

numberTEN architectural group

winnipeg MB 204 942.0981 | victoria BC 250 360.2106

architecture • interior design • graphic design

CLUB REGENT CANADINN HOTEL
TRANSCONA
EAST EXPANSION
1415 REGENT AVE. WEST, WINNIPEG

project

CLUB REGENT CASINO
& CANADINN HOTEL SITE PLAN
PROPOSED LEASE LINE

sheet title

consultant

seal

drawn by: WBP

checked by: DL

project no. 2017012

scale: 1:350

date: Jun 28/17

sheet no. A1.0

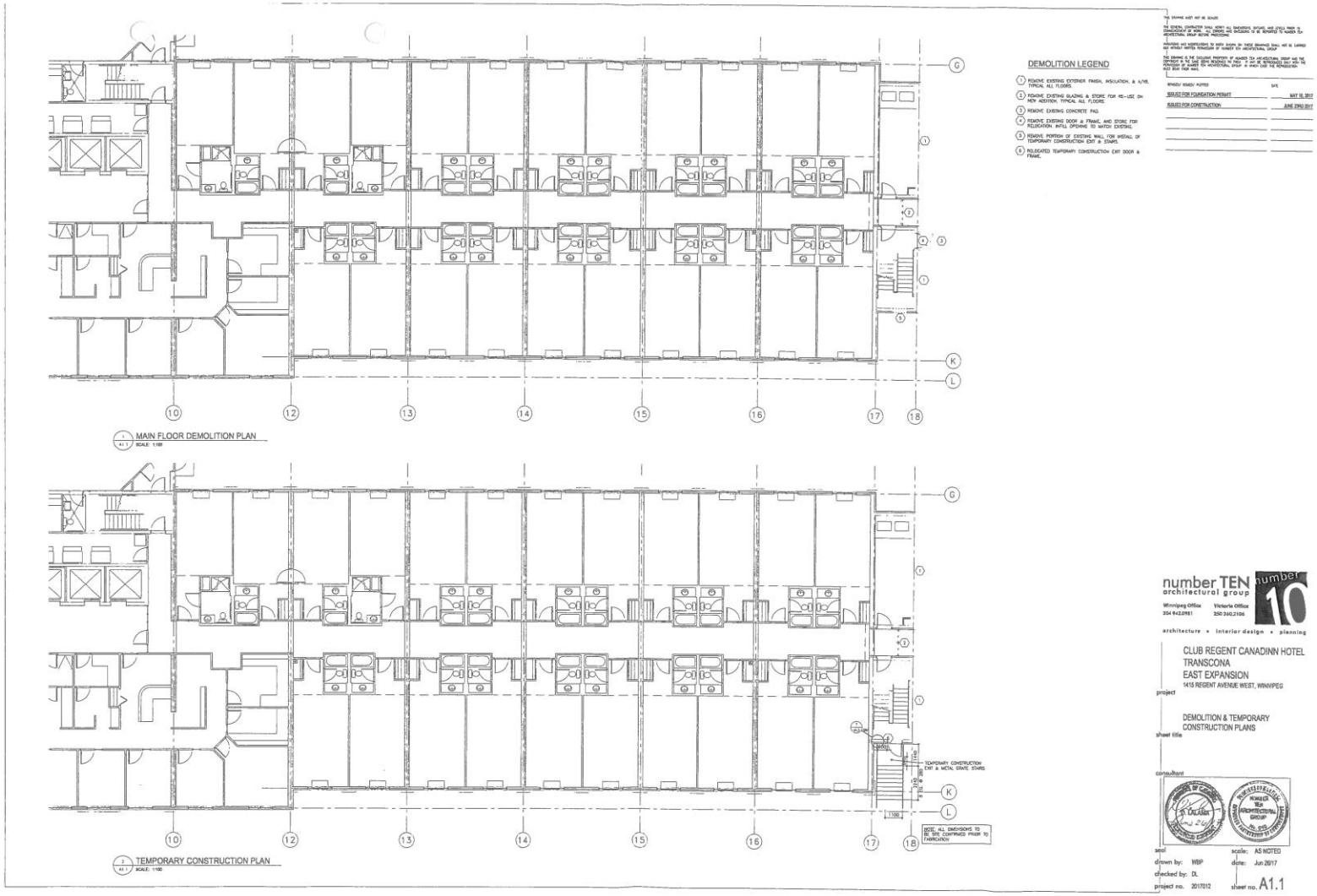
DEMOLITION LEGEND
1 REMOVE EXISTING EXTERIOR FINISH, INSULATION, & V.B. TYPICAL ALL FLOORS.
2 REMOVE EXISTING GLAZING & STORE FOR RE-USE ON NEW ADDITION, TYPICAL ALL FLOORS.
3 REMOVE EXISTING CONCRETE PAD.
4 REMOVE EXISTING DOOR & FRAME, AND STORE FOR RELOCATION INFILL OPENING TO MATCH EXISTING.
5 REMOVE PORTION OF EXISTING WALL FOR INSTALL OF TEMPORARY CONSTRUCTION EXIT & STAIRS.
6 RELOCATED TEMPORARY CONSTRUCTION EXIT DOOR & FRAME.
ISSUED FOR FOUNDATION PERMIT MAY 16, 2017
ISSUED FOR CONSTRUCTION JUNE 23RD 2017
MAIN FLOOR DEMOLITION PLAN
SCALE: 1:100
TEMPORARY CONSTRUCTION EXIT & METAL GRATE STAIRS
NOTE: ALL DIMENSIONS TO BE SITE CONFIRMED PRIOR TO FABRICATION
TEMPORARY CONSTRUCTION PLAN
SCALE: 1:100
number TEN architectural group
Winnipeg Office 204 942.0881
Victoria Office 250 360.2106
architecture + interior design + planning
CLUB REGENT CANADINN HOTEL
TRANSCONA
EAST EXPANSION
1415 REGENT AVENUE WEST, WINNIPEG
project
DEMOLITION & TEMPORARY CONSTRUCTION PLANS
sheet title
consultant
seal
scale: AS NOTED
drawn by: WIP
date: Jun 26/17
checked by: DL
project no. 2017012
sheet no. A1.1

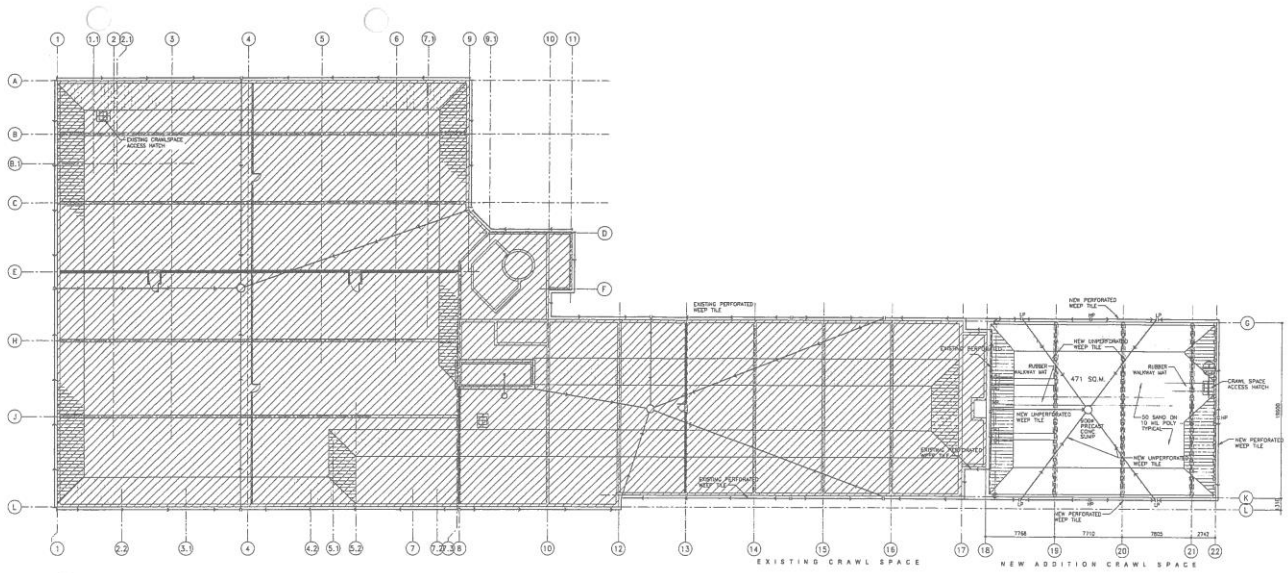

1 EXISTING & NEW CRAWLSPACE PLAN
A1.1 SCALE: 1:200

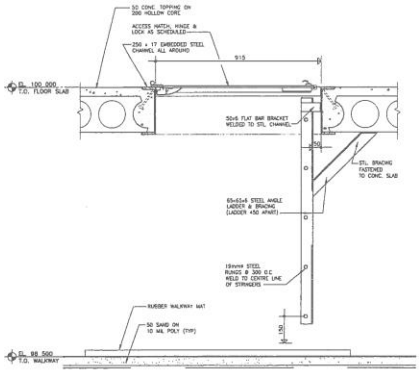

2 CRAWLSPACE ACCESS HATCH DETAIL
A1.1 SCALE: 1:20

THE DRAWING MUST NOT BE SCALED

THE GENERAL CONTRACTOR SHALL VERIFY ALL DIMENSIONS, GRADES AND LEVELS PRIOR TO COMMENCEMENT OF WORK. ALL ERRORS AND OMISSIONS TO BE REPORTED TO NUMBER TEN ARCHITECTURAL GROUP BEFORE PROCEEDING.

WORKMANSHIP AND MATERIALS TO WORK SHOWN ON THESE DRAWINGS SHALL NOT BE CARRIED OUT WITHOUT WRITTEN PERMISSION OF NUMBER TEN ARCHITECTURAL GROUP

THIS DRAWING IS THE EXCLUSIVE PROPERTY OF NUMBER TEN ARCHITECTURAL GROUP AND THE USE OF THE INFORMATION CONTAINED ON THIS DRAWING FOR ANY WORK DONE WITHOUT THE PERMISSION OF NUMBER TEN ARCHITECTURAL GROUP IS PROHIBITED AND SUBJECT TO LEGAL ACTION BY NUMBER TEN ARCHITECTURAL GROUP.

REVISED/ISSUED PURPOSES	DATE
ISSUED FOR FOUNDATION PERMIT	MAY 18, 2017
ISSUED FOR CONSTRUCTION	JUNE 23RD 2017

number TEN architectural group
Winnipeg Office 204 942.0991
Victoria Office 250 360.2106
architecture + interior design + planning

project: CLUB REGENT CANADINN HOTEL
TRANSCONA
EAST EXPANSION
1415 REGENT AVENUE WEST, WINNIPEG

sheet title: CRAWLSPACE PLAN & DETAILS

consultant

seal

scale: 1:200
drawn by: MF
date: Jun 26/17
checked by: DL
project no. 2017012
sheet no. A1.2

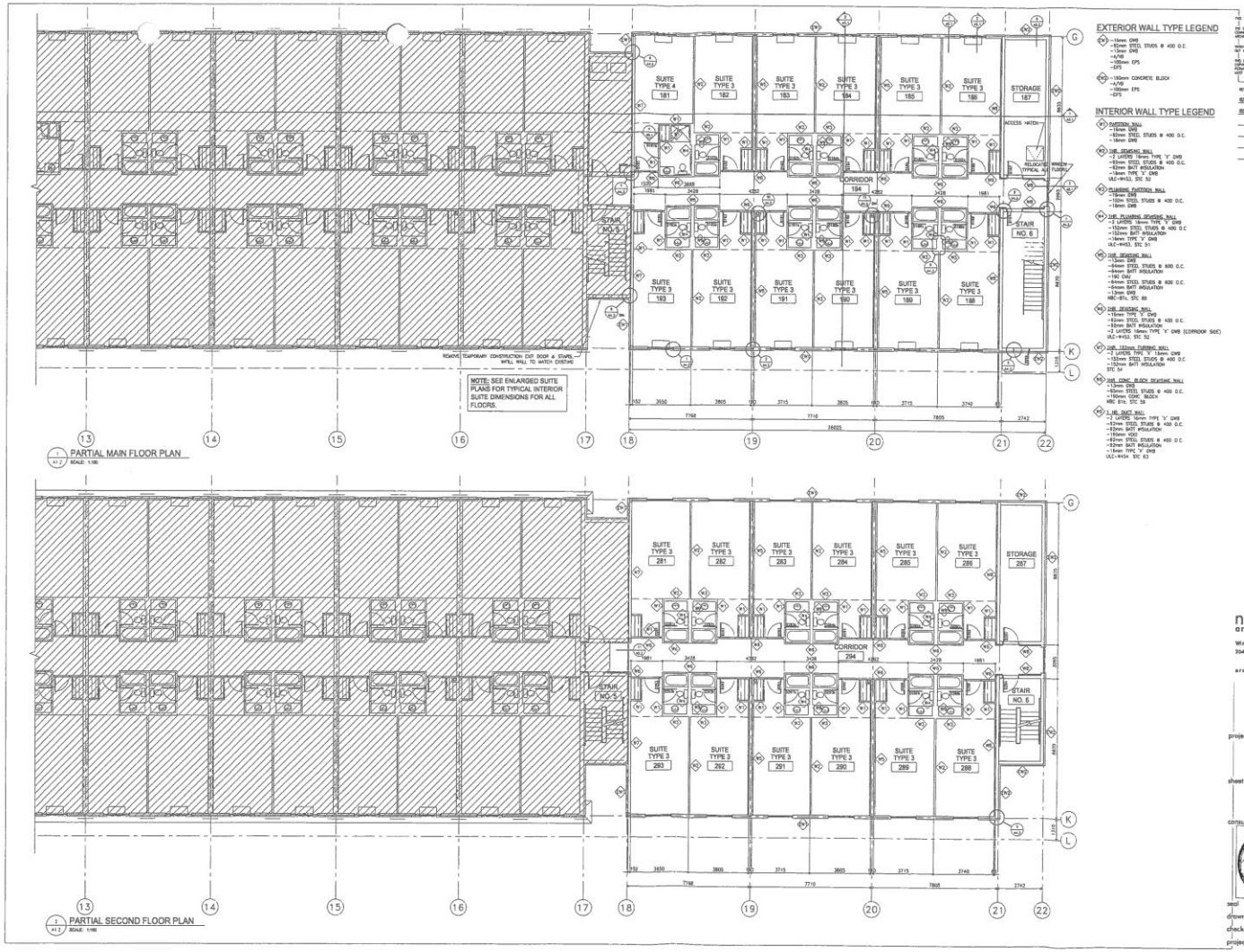

number TEN architectural group

Winnipeg Office 204 943.0981

Victoria Office 250.360.2106

architecture + interior design + planning

CLUB REGENT CANADINN HOTEL
TRANSCONA
EAST EXPANSION
1415 REGENT AVE. WEST, WINNIPEG

project

PARTIAL MAIN & 2ND FLOOR PLANS

sheet title

consultant

seal

scale: 1:100

drawn by: WBP

date: Jun 26/17

checked by: DL

project no. 2017012

sheet no. A1.3

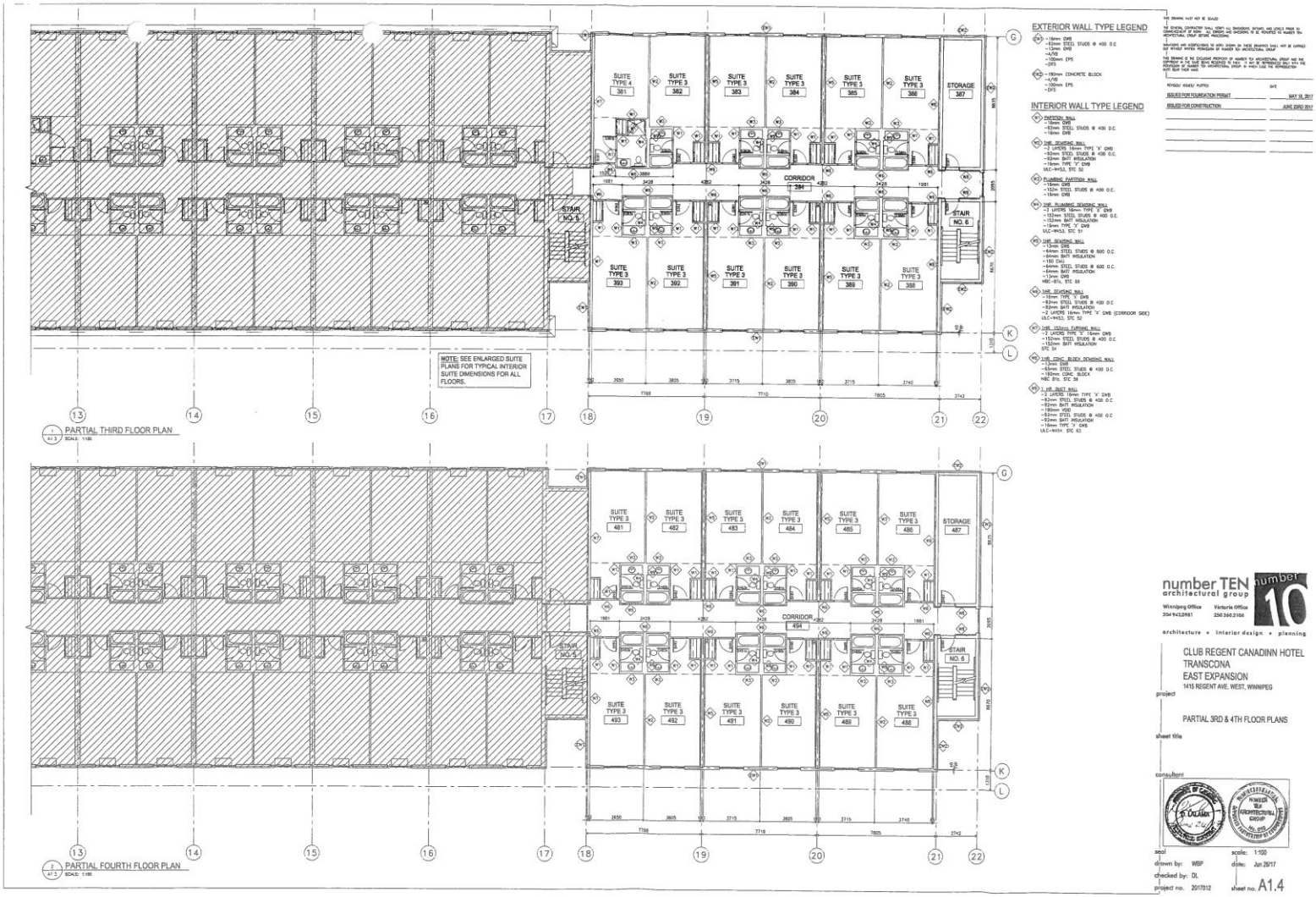

number TEN architectural group

Winnipeg Office 204 942.0981

Victoria Office 250.360.3106

architecture + interior design + planning

project

CLUB REGENT CANADINN HOTEL
TRANSCONA
EAST EXPANSION
1415 REGENT AVE. WEST, WINNIPEG

sheet title

PARTIAL 3RD & 4TH FLOOR PLANS

consultant

seal

scale: 1:100

drawn by: WBP

date: Jun 26/17

checked by: DL

project no. 2017012

sheet no. A1.4



number TEN architectural group
Winnipeg Office 204 942 0981
Victoria Office 250 360 3106
architecture + interior design + planning

CLUB REGENT CANADINN HOTEL
TRANSCONA
EAST EXPANSION
1415 REGENT AVE. WEST, WINNIPEG

project

PARTIAL 5TH & 6TH FLOOR PLANS

sheet title

consultant

seal

scale: 1:100
drawn by: WBP
date: Jun 26/17
checked by: DL
project no. 2013012
sheet no. A1.5

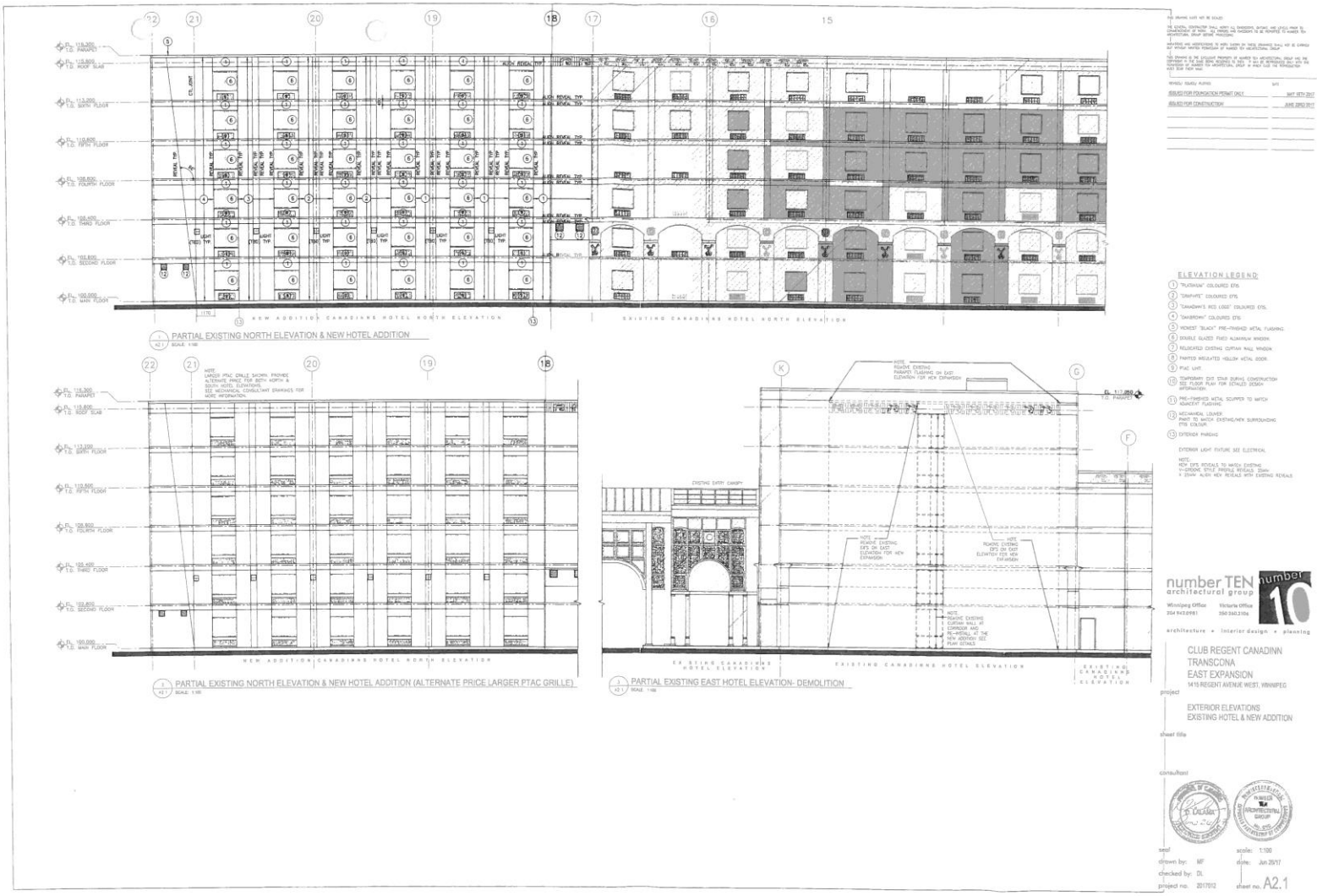
PARTIAL EXISTING NORTH ELEVATION & NEW HOTEL ADDITION
PARTIAL EXISTING NORTH ELEVATION & NEW HOTEL ADDITION (ALTERNATE PRICE LARGER PTAC GRILLE)
PARTIAL EXISTING EAST HOTEL ELEVATION- DEMOLITION
ELEVATION LEGEND
number TEN architectural group
CLUB REGENT CANADINN
TRANSCONA
EAST EXPANSION
1410 REGENT AVENUE WEST, WINNIPEG
project
EXTERIOR ELEVATIONS
EXISTING HOTEL & NEW ADDITION
sheet title
consultant
seal
drawn by: MF
checked by: DL
project no. 2017012
scale: 1:100
date: Jun 26/17
sheet no. A2.1

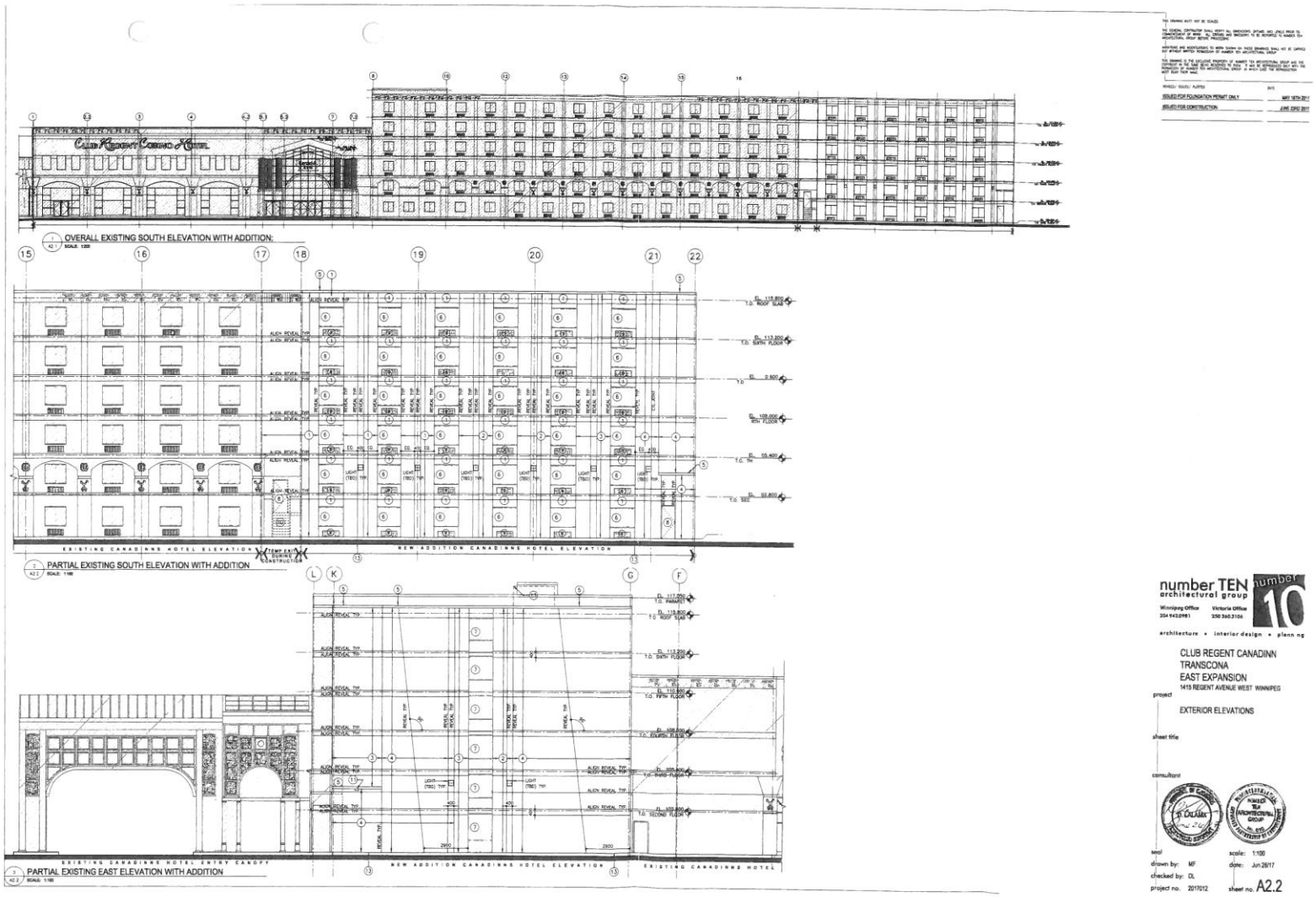
OVERALL EXISTING SOUTH ELEVATION WITH ADDITION:
PARTIAL EXISTING SOUTH ELEVATION WITH ADDITION
PARTIAL EXISTING EAST ELEVATION WITH ADDITION
EXISTING CANADINNS HOTEL ELEVATION
NEW ADDITION CANADINNS HOTEL ELEVATION
EXISTING CANADINNS HOTEL ENTRY CANOPY
ISSUED FOR FOUNDATION PERMIT ONLY
ISSUED FOR CONSTRUCTION
number TEN architectural group
Winnipeg Office
Victoria Office
architecture • interior design • planning
CLUB REGENT CANADINN
TRANSCONA
EAST EXPANSION
1415 REGENT AVENUE WEST WINNIPEG
project
EXTERIOR ELEVATIONS
sheet title
consultant
seal
drawn by: MF
checked by: DL
project no. 2017012
scale: 1:100
date: Jun 26/17
sheet no. A2.2

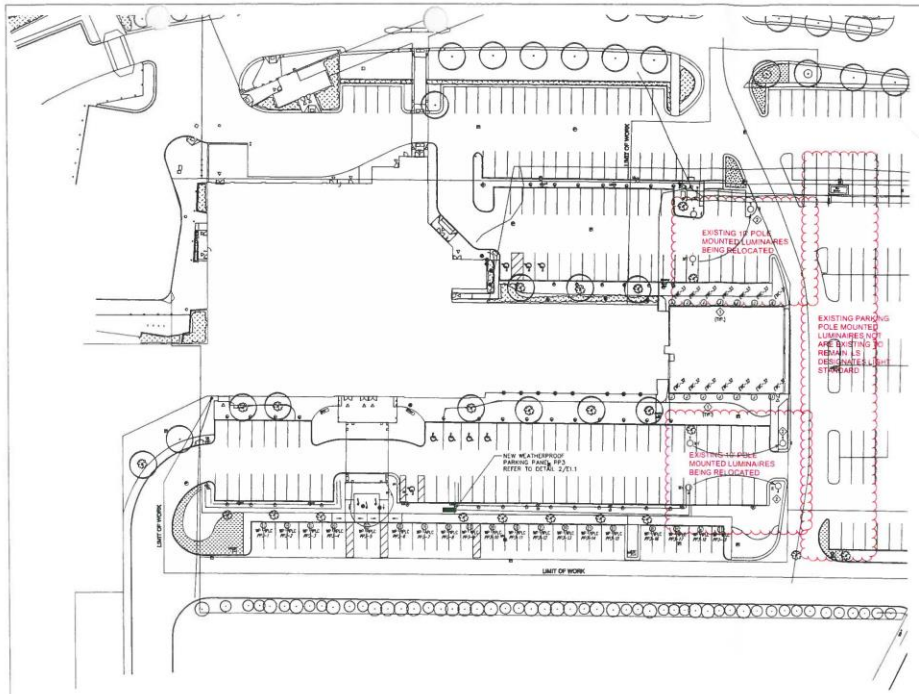

1 / E1.1 PARTIAL SITE PLAN – ELECTRICAL
SCALE: 1:400

NOTES:

1. STUB A 120V CIRCUIT TO THESE LOCATIONS MOUNTED AT THE SAME HEIGHT AS THE EXISTING WALL LUMINAIRES FOR FUTURE FIXTURES.
2. DISCONNECT, RELOCATE AND RECONNECT EXISTING POLE MOUNTED LUMINAIRES. WIRE AND CONNECT TO EXISTING SYSTEM. REFER TO DETAIL 3/E1.1

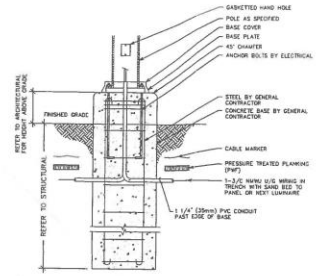

2 / E1.1 POLE MOUNTED LUMIANRIE BASE DETAIL
SCALE: N.T.S.

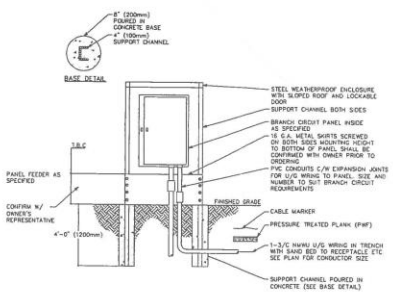

3 / E1.1 WEATHERPROOF PARKING PANEL DETAIL
SCALE: N.T.S.

PANEL	PP3					FED FROM:		
						MOUNTING:	SURFACE	
VOLTAGE	120/208Y/120V4W		225A MAINS			POWER	NORMAL	
DESCRIPTION	LOAD	BRKR	CCT	PHASE	CCT	BRKR	LOAD	DESCRIPTION
PARKING RECEPTACLE	1200	15	1	A	16	15	1200	PARKING RECEPTACLE
PARKING RECEPTACLE	1200	15	2	B	17	15	1200	PARKING RECEPTACLE
PARKING RECEPTACLE	1200	15	3	C	18	15	1200	PARKING RECEPTACLE
PARKING RECEPTACLE	1200	15	4	A	19	15	1200	PARKING RECEPTACLE
PARKING RECEPTACLE	1200	15	5	B	20	15		SPARE
PARKING RECEPTACLE	1200	15	6	C	21	15		SPARE
PARKING RECEPTACLE	1200	15	7	A	22	15		SPARE
PARKING RECEPTACLE	1200	15	8	B	23	15		SPARE
PARKING RECEPTACLE	1200	15	9	C	24	15		SPARE
PARKING RECEPTACLE	1200	15	10	A	25	15		SPARE
PARKING RECEPTACLE	1200	15	11	B	26	15		SPARE
PARKING RECEPTACLE	1200	15	12	C	27	15		SPARE
PARKING RECEPTACLE	1200	15	13	A	28	15		SPARE
PARKING RECEPTACLE	1200	15	14	B	28	15		SPARE
PARKING RECEPTACLE	1200	15	15	C	30	15		SPARE

LIGHTING		ELECTRIC WATER HEATING		MOTORS		ELECTRIC RAMP HEATING	
PARKING RECEPTACLES	22.80	AIR CONDITIONING		MISCELLANEOUS LOADS		LAUNDRY EQUIPMENT	
ELECTRIC HEATING		ELEVATOR MOTORS		ELECTRIC BOILER		KITCHEN EQUIPMENT	
						TOTAL (kVA)	22.80

THIS DRAWING MUST NOT BE SCALED.

ALL GENERAL CONTRACTORS SHALL VERIFY ALL DIMENSIONS, DATUMS, AND LEVELS PRIOR TO CONSTRUCTION. ANY ERRORS, OMISSIONS OR DISCREPANCIES TO BE REPORTED TO NUMBER TEN ARCHITECTURAL GROUP BEFORE PROCEEDING.

WORKING AND MODIFICATIONS TO WORK SHOWN ON THESE DRAWINGS SHALL NOT BE CARRIED OUT WITHOUT WRITTEN PERMISSION OF NUMBER TEN ARCHITECTURAL GROUP.

THIS DRAWING IS THE EXCLUSIVE PROPERTY OF NUMBER TEN ARCHITECTURAL GROUP AND THE COPYRIGHT IN THE SAME BEING RESERVED IN THEIR NAME © 2016 NO REPRODUCTION OR USE WITHOUT THE PERMISSION OF NUMBER TEN ARCHITECTURAL GROUP, IN WHICH CASE THE REPRODUCTION MUST BEAR THEIR NAME.

REVISED ISSUED PLOTTED	DATE
ISSUED FOR 90% REVIEW	2017-06-05
ISSUED FOR REVIEW	2017-06-23
ISSUED FOR CONSTRUCTION	2017-06-23

PROFESSIONAL ENGINEER
PROVINCE OF MANITOBA
DANIEL M. GARINKEL
2017-06-26

APEGM
Certificate of Authorization
MCW/AGE Consulting Professional Engineers
No. 569

MCW / AGE
Consulting Professional Engineers
200-661 Wellington Crescent
Winnipeg, Manitoba, Canada
Phone: (204) 775-1827 Fax: (204) 775-1718
E-mail: mcw_age@mcw.com
11789

number TEN architectural group
Winnipeg Office 204 943.0981
Victoria Office 250 360.3156
architecture + interior design + planning

project
CLUB REGENT CANADINN HOTEL
TRANSCONA
EAST EXPANSION
1415 REGENT AVE. WEST, WINNIPEG

sheet title
SITE PLAN - ELECTRICAL AND DETAILS

consultant

seal

drawn by: C.DEB.
checked by: CD
project no. 2017012

scale: 1:50
date: June 23, 2017
sheet no. E1.1