APPENDIX B

PROPOSED CPT EXTENSION

INITIAL - Brookside Boulevard to Main Street

BROOKSIDE BOULEVARD

CHIEF PEGUIS TRAIL

DR. JOSE RIZAL WAY

CPR ARBORG

KING EDWARD STREET

ROADWAY ALIGNMENT TO BE CONFIRMED PENDING FUTURE DEVELOPMENT

ROADWAY ALIGNMENT TO BE CONFIRMED PENDING FUTURE DEVELOPMENT

DR. JOSE RIZAL WAY

Dr. Jose Rizal Way Looking North

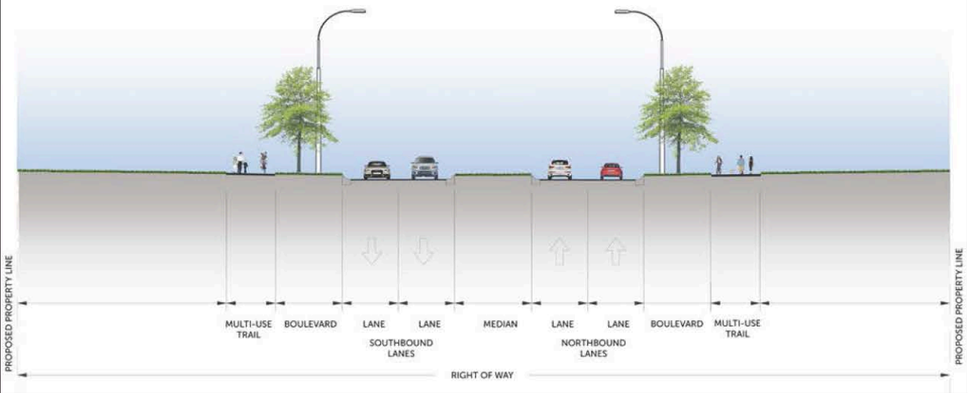

LEGEND-PLAN:

EXISTING PROPERTY LINE		ROADWAY	
PROPOSED PROPERTY LINE		MULTI-USE PATHWAY	
CURB		ELEVATED AT RAMP	
ROAD CLOSED	XXX	SIDEWALK	
		BRIDGE STRUCTURE	
		POSSIBLE PARK & RIDE LOCATION	

wsp

Winnipeg

INITIAL - Brookside Boulevard to Main Street



INITIAL - Brookside Boulevard to Main Street

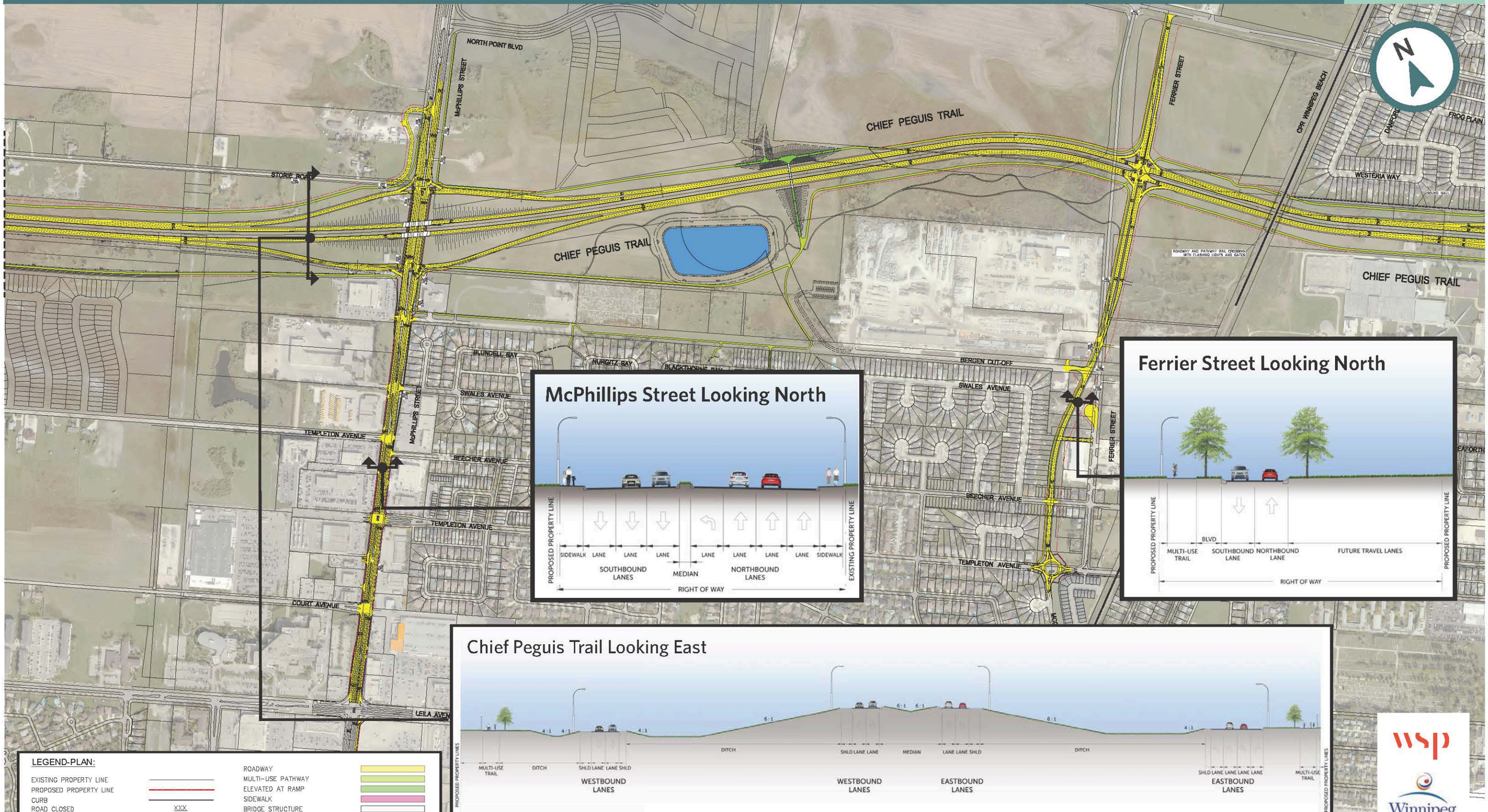

McPhillips Street Looking North

Ferrier Street Looking North

Chief Peguis Trail Looking East

LEGEND-PLAN:

EXISTING PROPERTY LINE		ROADWAY	
PROPOSED PROPERTY LINE		MULTI-USE PATHWAY	
CURB		ELEVATED AT RAMP	
ROAD CLOSED	XXX	SIDEWALK	
		BRIDGE STRUCTURE	
		POSSIBLE PARK & RIDE LOCATION	

wsp

Winnipeg

INITIAL - Brookside Boulevard to Main Street



LEGEND-PLAN:

EXISTING PROPERTY LINE		ROADWAY	
PROPOSED PROPERTY LINE		MULTI-USE PATHWAY	
CURB		ELEVATED AT RAMP	
ROAD CLOSED	XXX	SIDEWALK	
		BRIDGE STRUCTURE	
		POSSIBLE PARK & RIDE LOCATION	

wsp

Winnipeg

INITIAL - Brookside Boulevard to Main Street

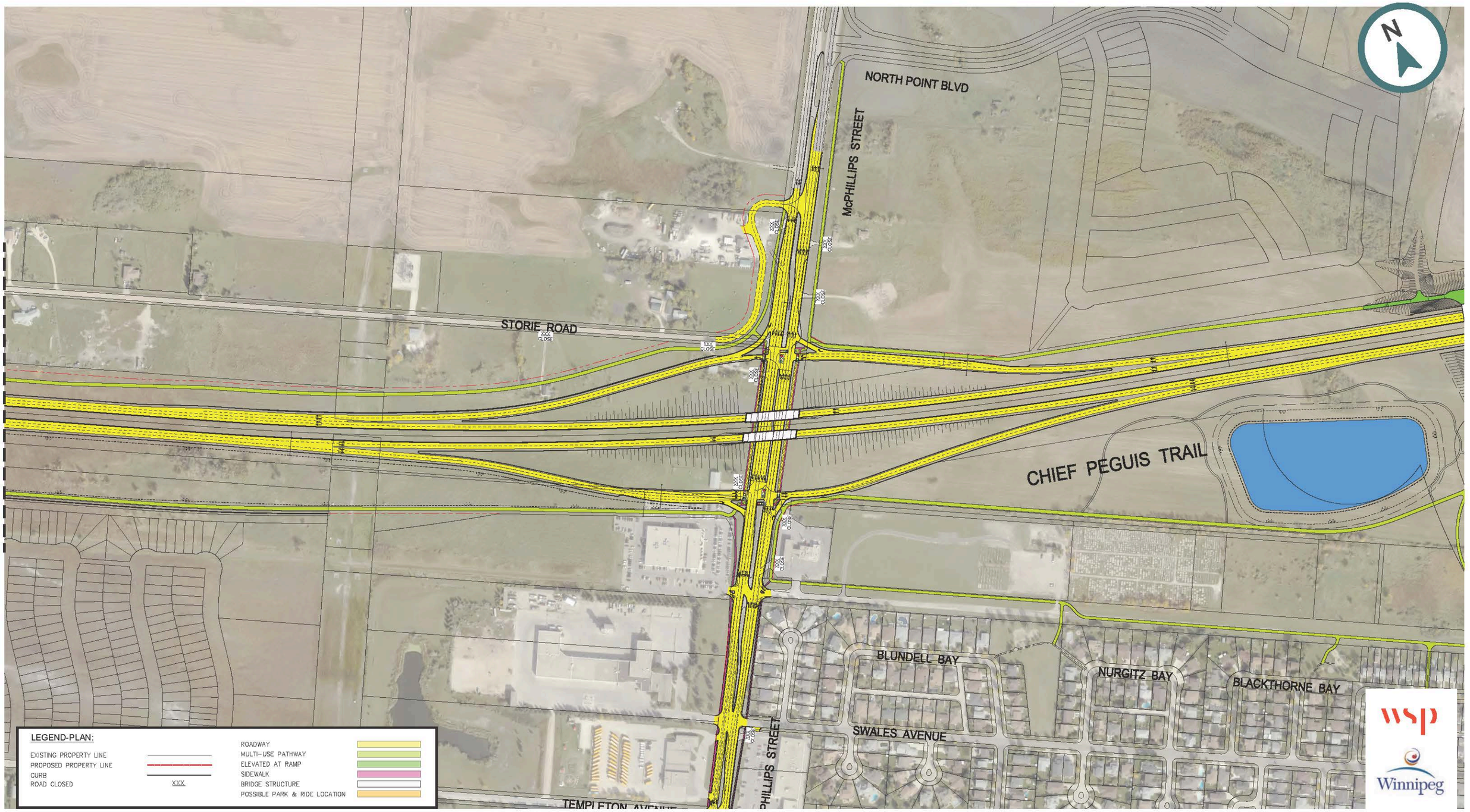

INITIAL - Brookside Boulevard to Main Street

MURRAY AVENUE

FROG PLAIN WAY

FROG PLAIN PARK

PARK AND RIDE

SOUND WALL

XXX CLOSE

SCOTIA STREET

JOHN BLACK AVE

EMERGENCY ACCESS ONLY

XXX CLOSE

KILDONAN SETTLERS BRIDGE

CHIEF PEGUIS TRAIL

MAIN STREET

N

LEGEND-PLAN:

EXISTING PROPERTY LINE
PROPOSED PROPERTY LINE
CURB
ROAD CLOSED XXX

ROADWAY
MULTI-USE PATHWAY
ELEVATED AT RAMP
SIDEWALK
BRIDGE STRUCTURE
POSSIBLE PARK & RIDE LOCATION

wsp

Winnipeg