

DRAFT v1


LET. IT.
SNOW.

CONTENTS

OVERVIEW...5

PEOPLE...8

EQUIPMENT...10

PLACES...14

WARD MAPS...16

SITE MAPS...31

COMMUNICATION...39

SIGNAGE...41

HEALTH+SAFETY...45

APPENDICES A+B



OVERVIEW

Winter:Peg will fill the winter with more magic than usual and lead you outdoors. It is a series of practical steps being taken to make sure you have the best winter you can. It is a response to COVID19 restrictions on indoor activity and recreation. It is a call to action and an expression of shared love for snow. Ultimately, Winter:Peg is about fun and joy.

Nevermind embracing winter. Give it a bear hug.
Forget weathering the storm. Beg for a blizzard.
Show who we are.

We are Winter:Peg.

GOALS

1. Bring joy.
2. Make the most of our parks and rivers.
3. Support local transport & recreation.
4. Improve our health.
5. Increase our knowledge.
6. Increase access to winter equipment.
7. Protect snow.
9. Help vulnerable people.
10. Fight the spread of COVID19.

VALUES

1. Indigenous Knowledge, Languages and Cultures
2. Equity and Empowerment
3. Volunteerism and Collaboration
4. Thrift and Resourcefulness
5. Spontaneity and Experimentation
6. Design and Quality
7. **FUN**





In the winter, everywhere you go tells a story.

PEO



HELP

Shovel, Sweep or Plow
reate whimsy, wonder and fun along trails
ild benches, windbreaks, hockey rinks, bonfires, etc.
p snow in place and use as a resource
joy to your neighbours' walk to the grocery store
your school loop the best route to school ever!
ails by making a snow/ice sculpture.
uipment like kicksled, groomer, adaptive mobi
es, bikeable snowplow.
uipment (Skis, Snowshoes, etc.)
, operate ski trail or bike trail machines

BSERVE
COLLECT

Go for a walk, ski, sled, wh
slide, whatever you want. Pay attention to yo
through all your senses. Log what you notice. Be s
in your log the basics: Time, Date, Location,
m of transportation used as well as additio
at did you see? W
at did you hear? What did you see? What
trails, operate ski trail or bi
le's way

WE ARE

Walkers, Essential Wo
bies in Strollers, Gand
rooms, Families/= and
Teens. People Headin
Parked Cars, People G
ing Beauty. People Sta
Fun....YOU

WE ARE VO

Patrollers, Builders, Connecto
Communicators, Labourers, In
and more.

OPLE

TRAIL USERS

orkers, People on bikes, Ba-
ma, Grandpa, Entire Class-
d COVID-bubbles, Elders and
g to Buses and Getting out of
Getting exercise, People Enjoy-
aying Healthy, People Having

OLUNTEERS

rs, Gatherers, Evaluators,
ventors, Installers, Skiiers..

WE ARE THE WINTER:PEG STAFF TEAM

Groomers, IceMakers, Machine Operators, Coordinators... staff hired by Winnipeg Trails or on loan from other organizations whose goal is to make this Winter:Peg extra special. Comprised of a team of winter experts that began preparing once COVID hit. theyl be active until March 2021. They have tasked temsleves with filling in the gaps where support is needed and bringing joy and opportunity wherever they can.

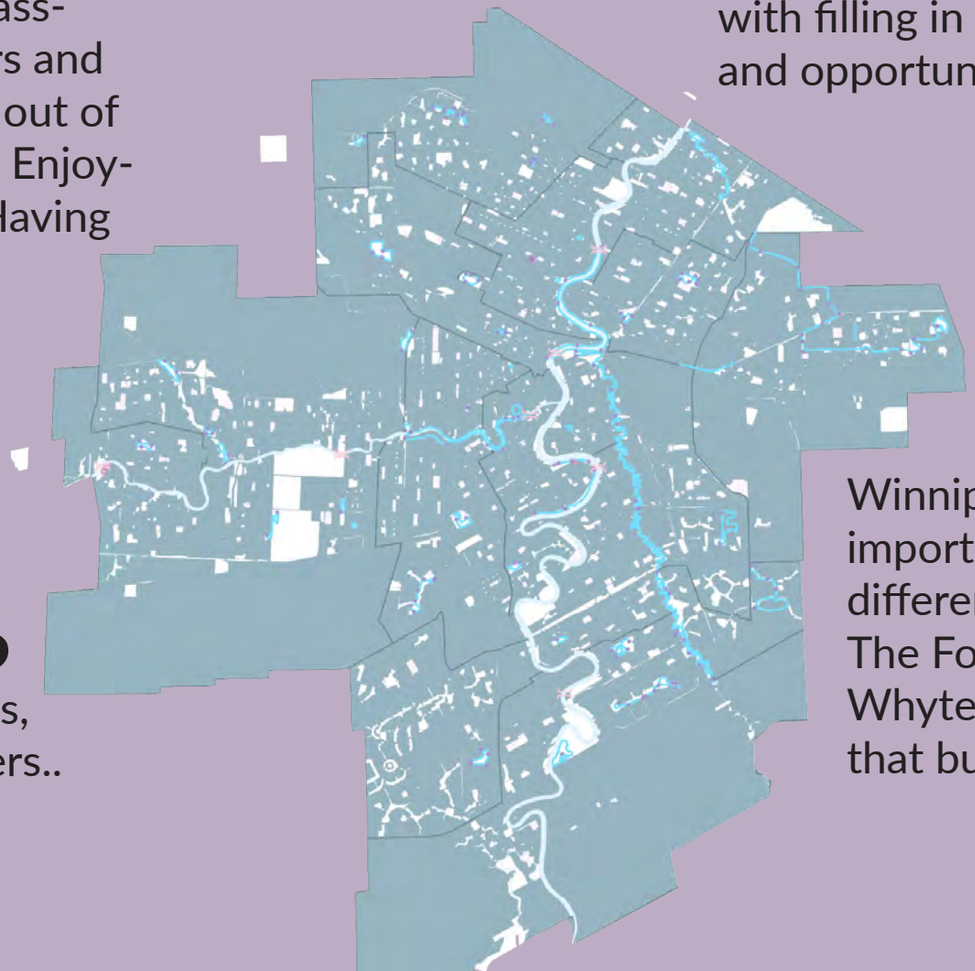

WE ARE MANY ORGANIZATIONS

Winnipeg is full of important organizations doing important things tear round. DID YOU KNOW.. Many different types of organization lay ski track? CCSAM, The Forks, the City of Winnipeg Parks Department. Fort Whyte Alive, and Assiniboine Park are all organizations that build trails. One of our main goals is to have more!

SKIS+SNOWSHOES

One of Winter:Peg's goals is to increase the availability of the special equipment that helps us make the most of snow. We're aiming to make as much as we can available this year, through donation, rent or loan, and aim for more equipment lending at libraries, community centres and schools. We'll help promote shops that have rentals and share info about taking care of equipment.



SKATES+BOOTS

Citizens of a nation in love with hockey are rarely far from a pair of skates.and programming that bridge the skills gap for newcomers are popular. Skates are available to borrow or rent. Winter:Peg will seek to track the availability of skates and encourage Winnipeggers to donate unused winter boots to Main Street Project.

KICKSLEDS+AHKIOS

An Ahkio is to skiing what a toboggan is to walking. Kicksleds combine some the best parts of skateboarding. skiing and offer rest to weary elderly legs. For the same reason that loggers prefer moving fallen trees over slippery snow with horses in winter, moving heavy goods - whether a bag of potatoes or two restless tykes - should be easier when the snow starts to fall.

BICYCLES

Per km, the most widely used and reliable human powered winter vehicle excels on well-maintained hard surfaces. A bicycle always starts and travels long distances with relative ease. Organizations like WRENCH and other community bikeshops help break down barriers to bicycle ownership for those do not have access and in general household bicycle ownership is high. We'll be sharing info on whats maintained more often and encouraging people to bike eveywhere, including upgraded sites.




SPLITKEIN
FISCHER
KARHU
JARVINEN
Asnes langrenn

Thanks to support from government, businesses and citizens. Winnipeg Trails will be using lightweight machines to set dozens KMs of family and adventure friendly ski tracks and walking trails connecting parks to open spaces and frozen natural corridors.

4X





Over the winter of 2020/2021 Winnipeg Trails will be using remote piloted aircraft to map the formation of desire lines, sneckdowns, and natural ice bridges. The same support will be used to monitor the impact of Winter:Peg and layout ideal level ground locations for future IceLoops. This is being done thanks to the support from EcoCanada's Youth Employment in Natural Resources Program, City of Winnipeg pubic awareness support and skilled volunteers.



SkiLoops

SkiLoops can be short and intended for families seeking nearby easy fun. SkiLoops can also be longer, require more skill or be suitable for a day long urban adventure. Unlike IceLoops, hills and undulating terrain is not off-limits,



THE. BEST.
WINTER. EVER.

NEW

151km	2.1km	152	7
SkiLoops	IceLoops	TrailHeads	IceBridges

..and as many snow sculptures, mounds, and windblocks as Winnipeggers can muster.

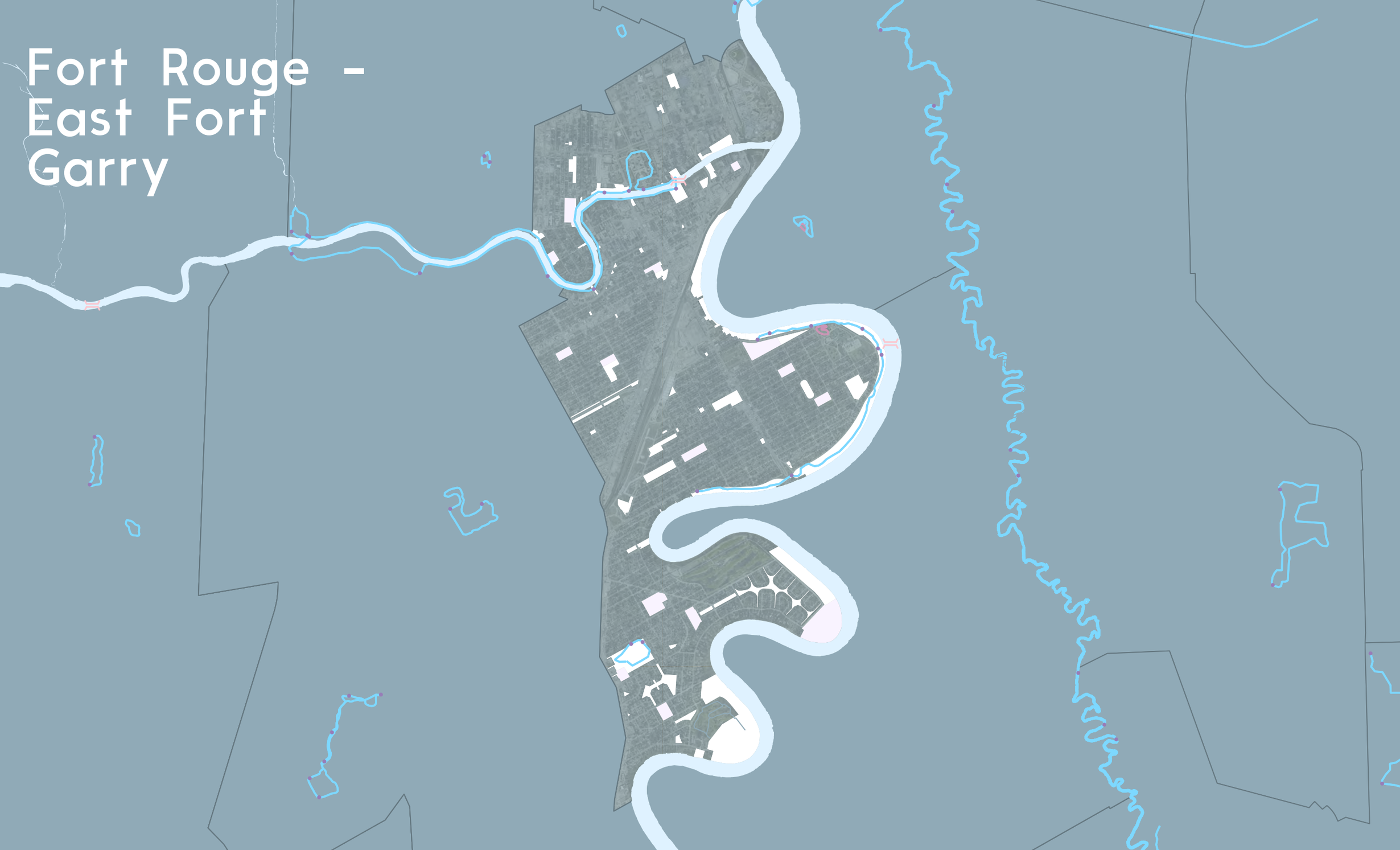
Fort Rouge -
East Fort
Garry

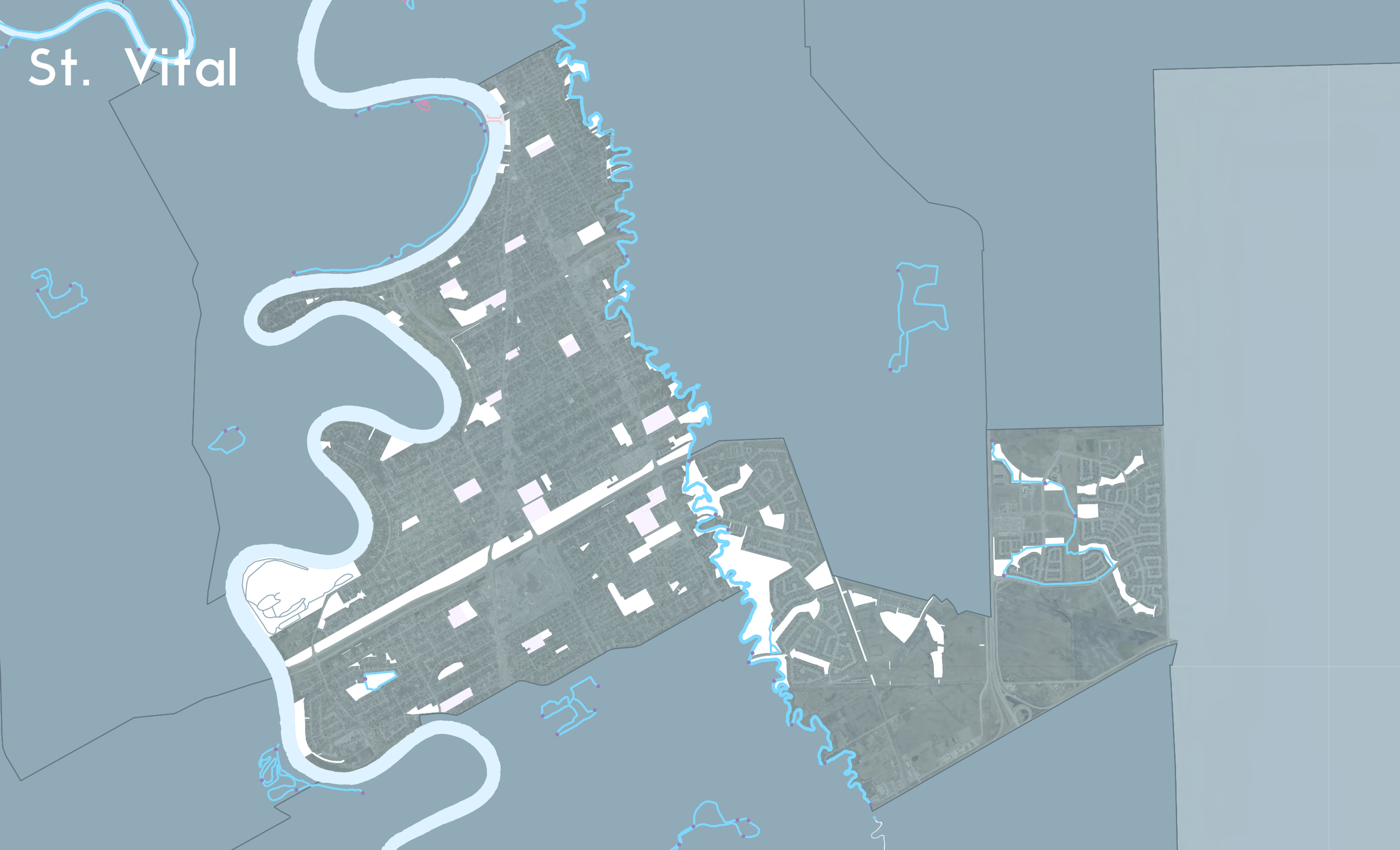
St. Vital


Daniel
McIntyre


River Heights
- Fort Garry


St. James

Charleswood - Tuxedo - Westwood



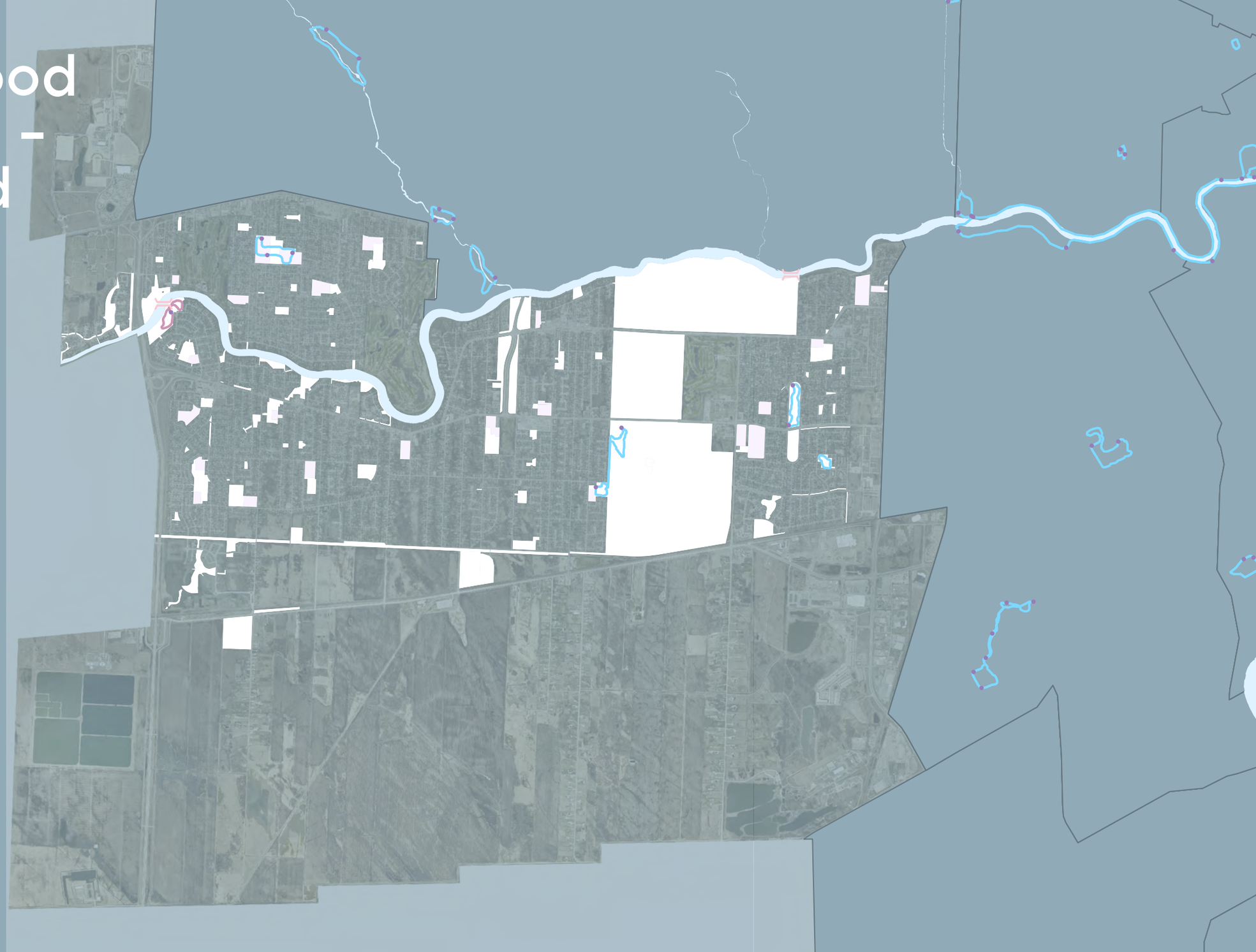

Old Kildonan

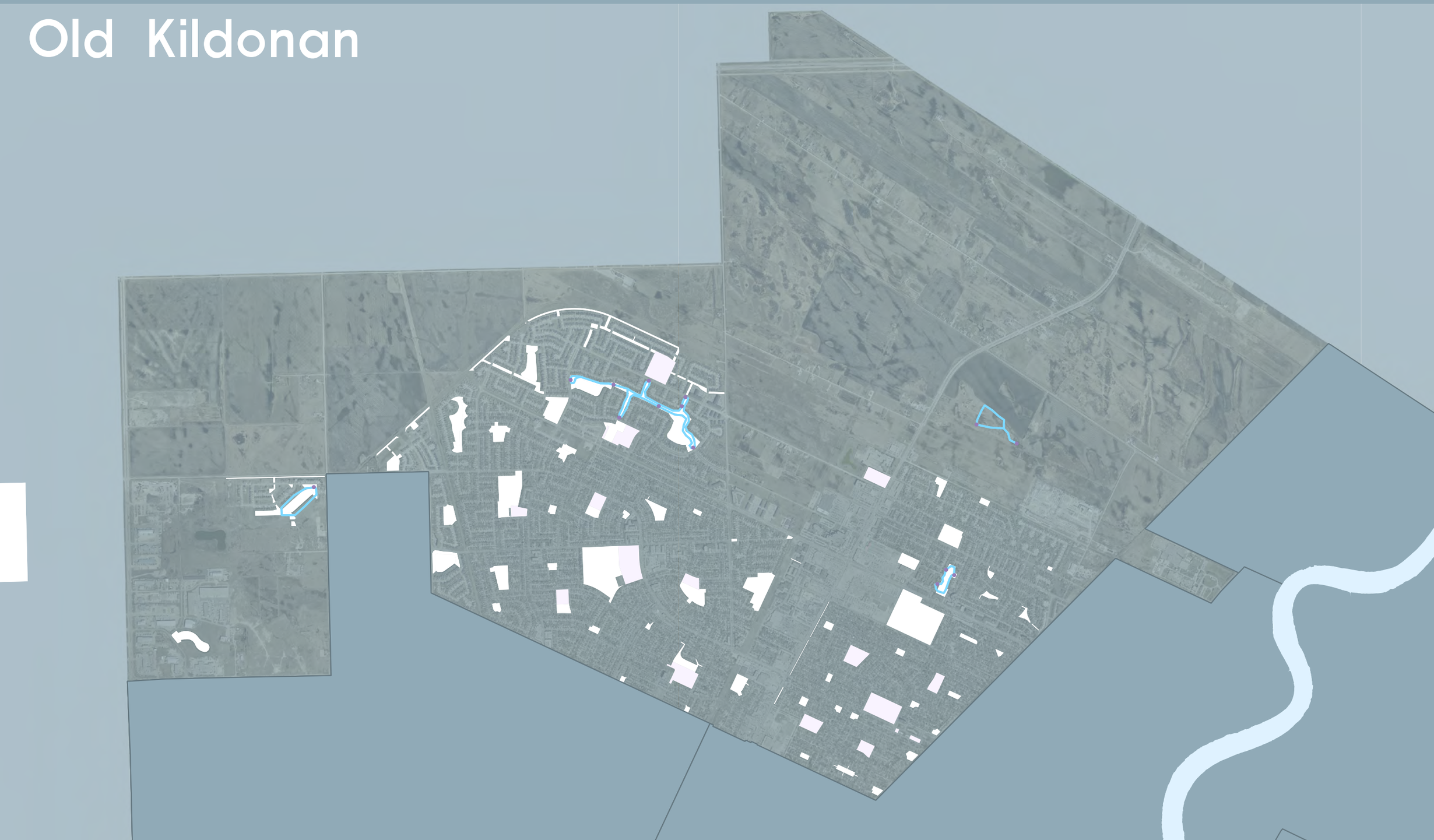

St. Norbert - Seine River

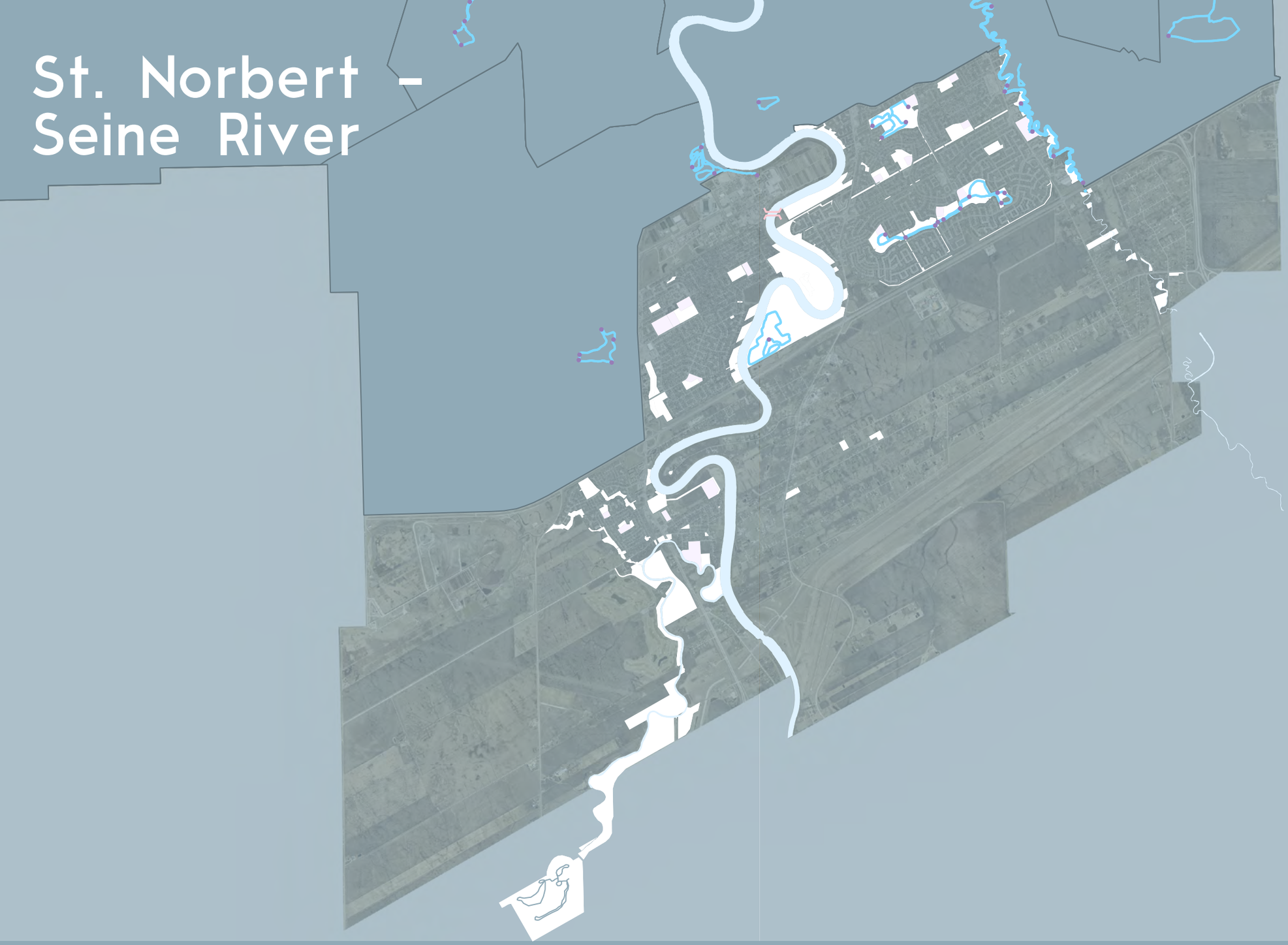


Mynarski

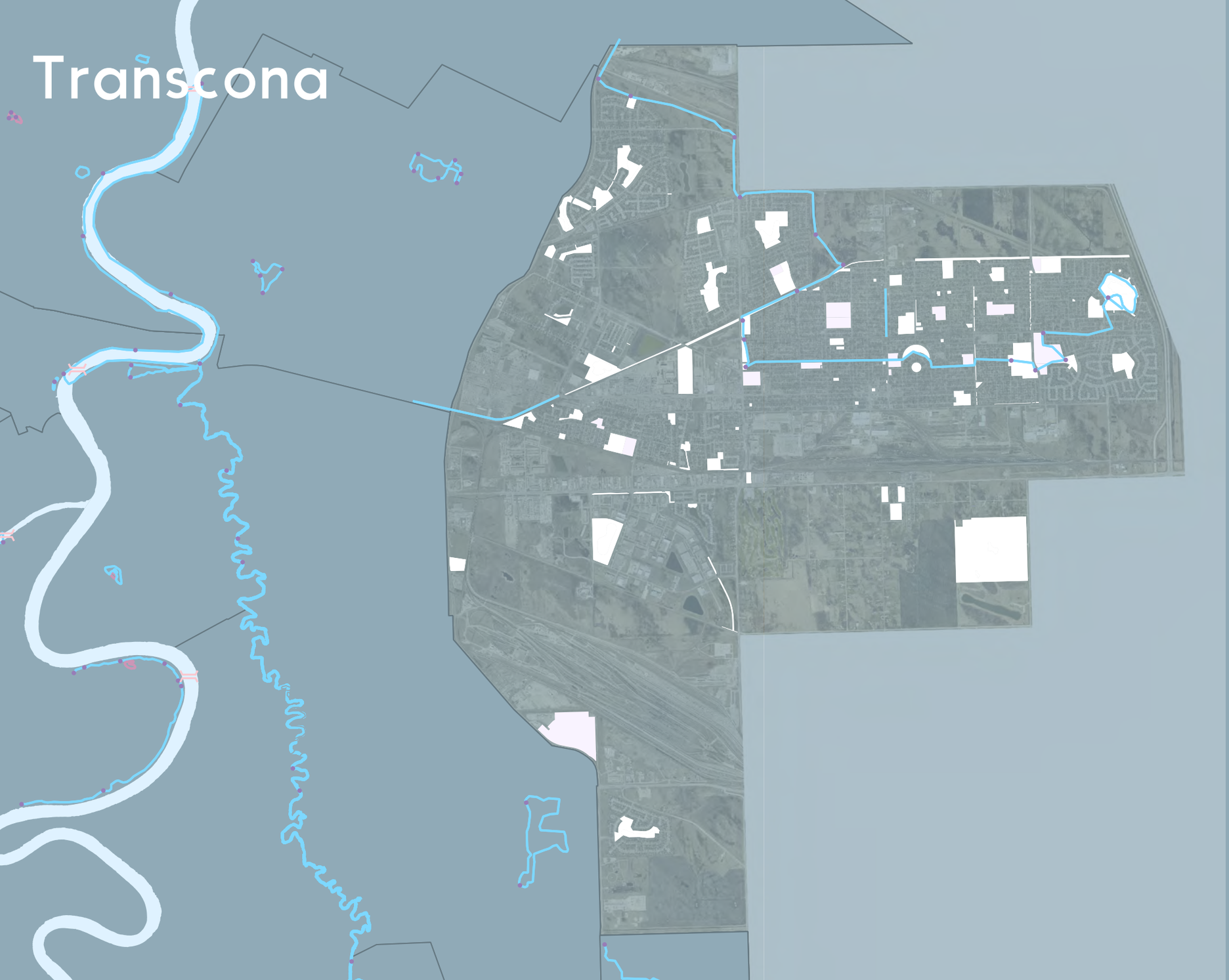
Transcona


North
Kildonan


St. James

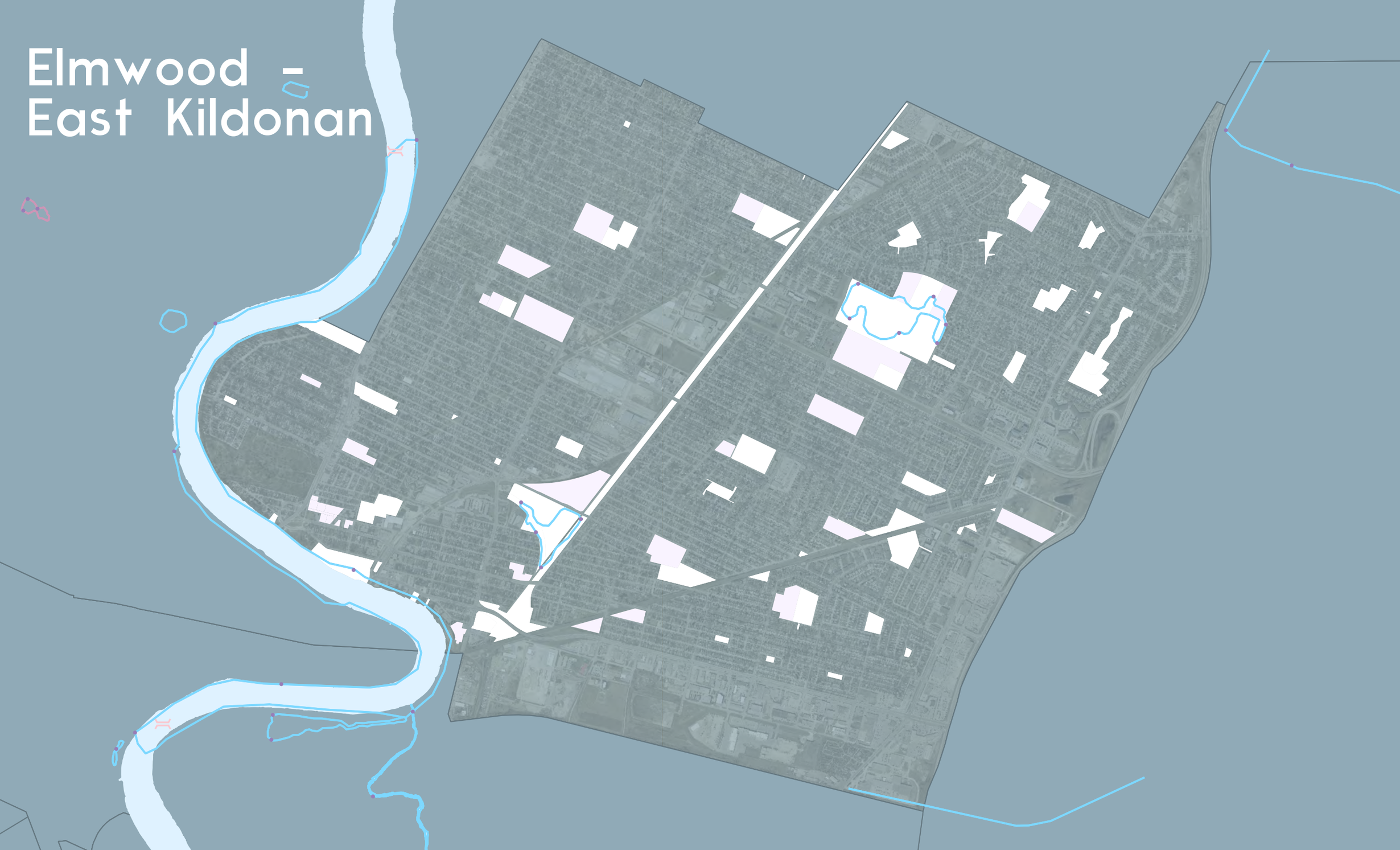
Elmwood -
East Kildonan

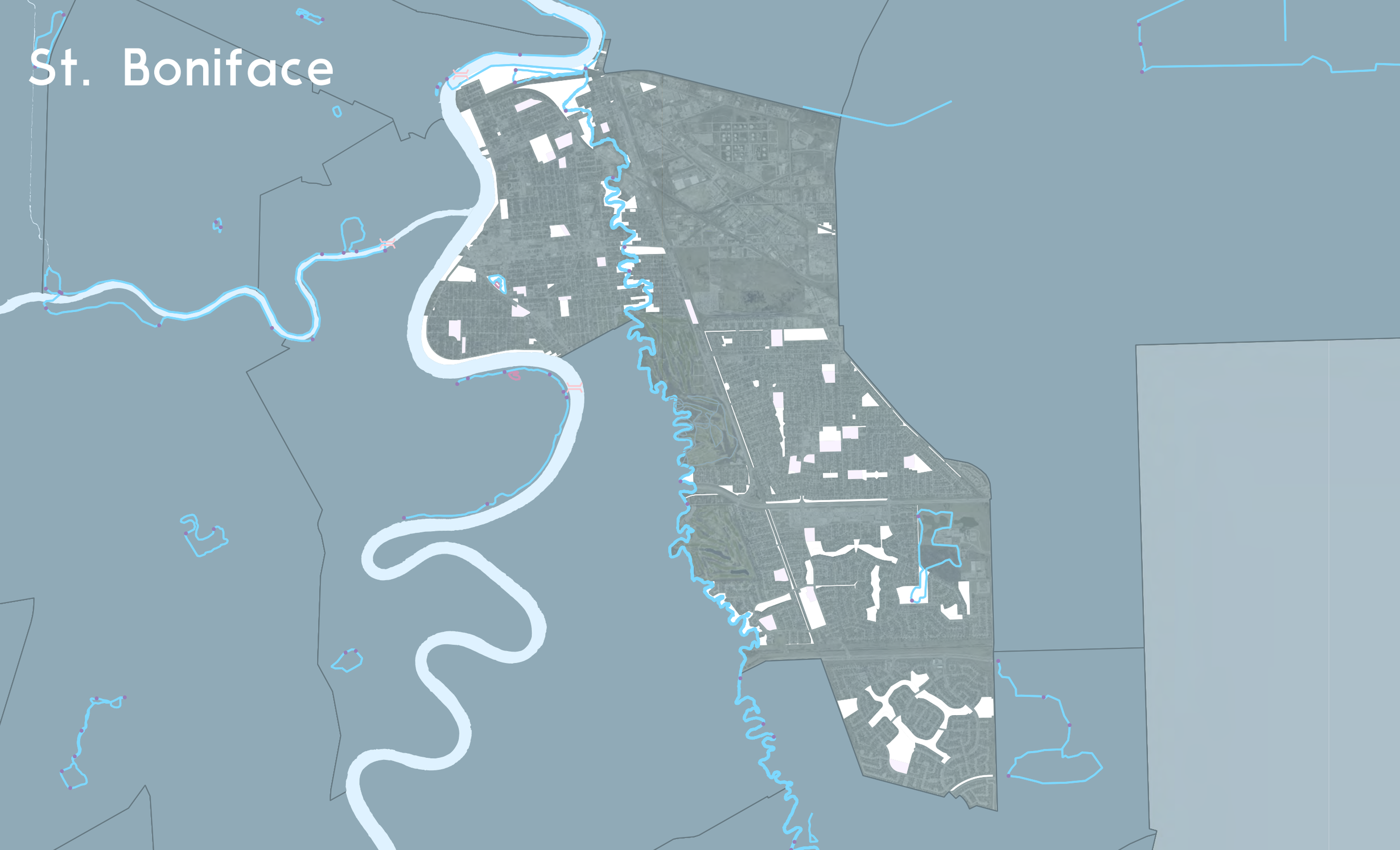
St. Boniface

Waverley West



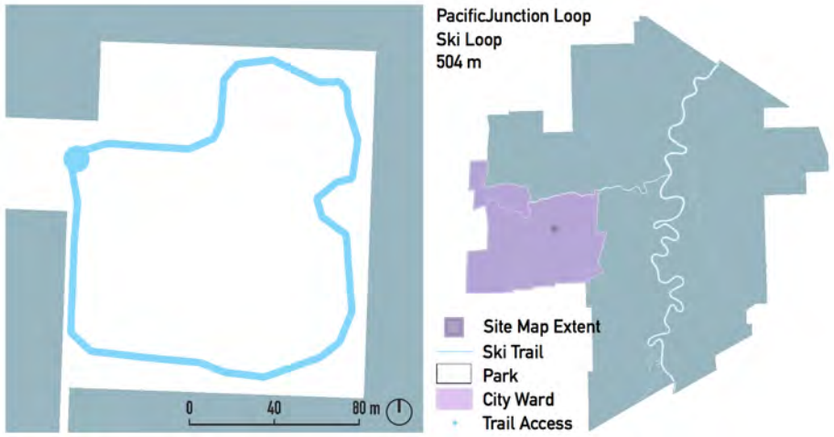

PacificJunction Loop
Ski Loop
504 m



Whittier Loop
Ski Loop
1.7 km

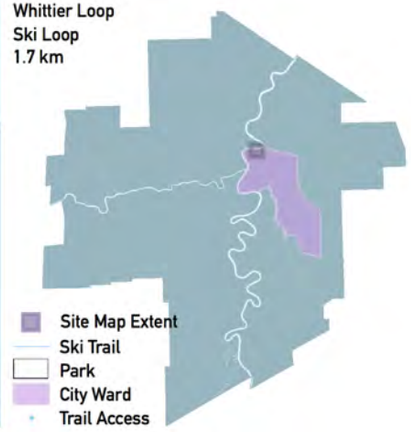

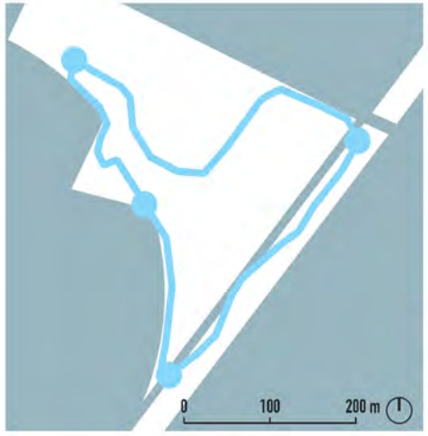

Chalmers Loop
Ski Loop
1.2 km

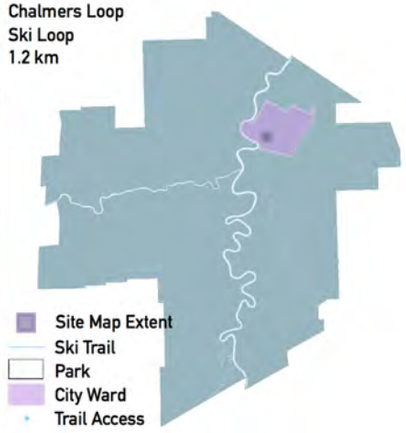

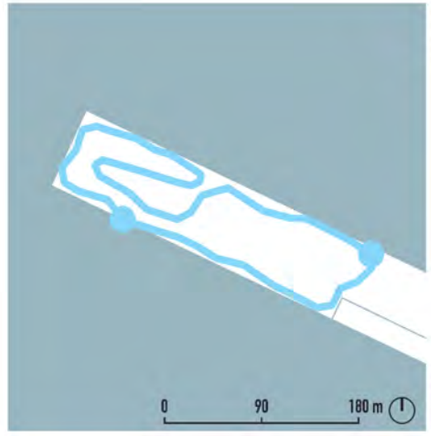

Freighthouse Loop
Ski Loop
927 m

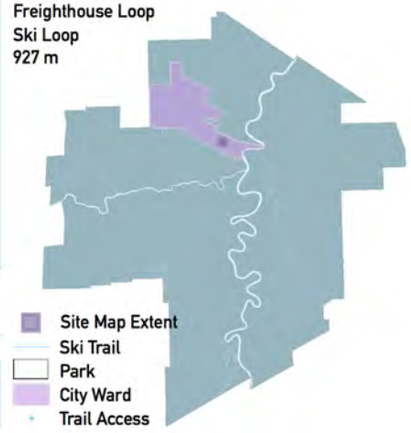



Valley Gardens Loop
Ski Loop
2 km

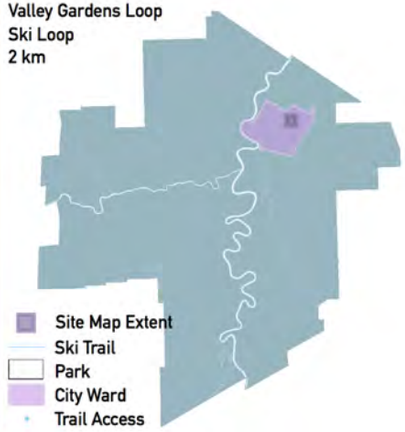



Horse Pond Loop
Ski Loop
1.4 km

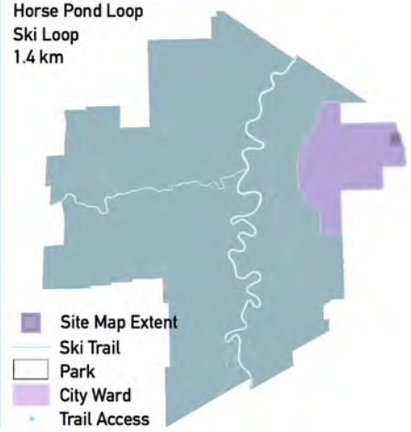

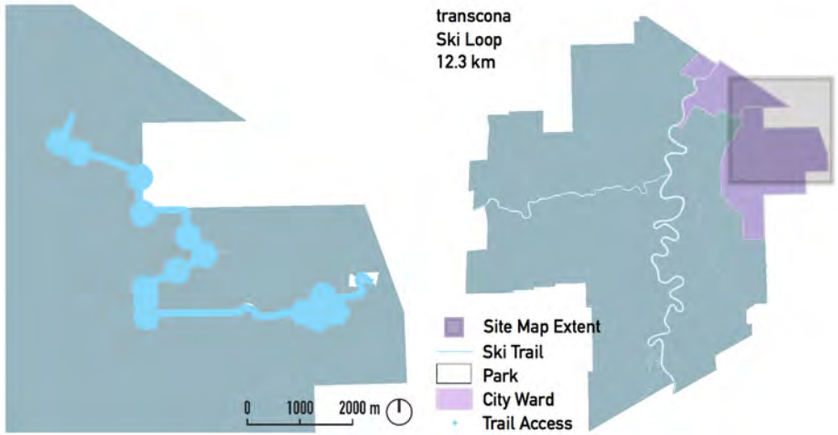

transcona
Ski Loop
12.3 km



Transcona Trail Extension
Ski Loop
1.7 km

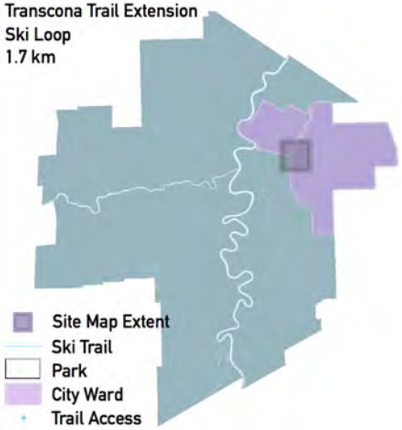

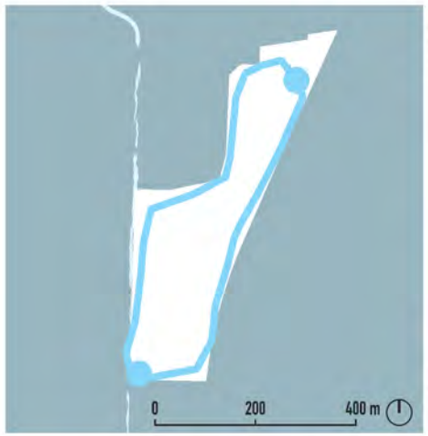

Tour de la Poubelle
Ski Loop
1.6 km

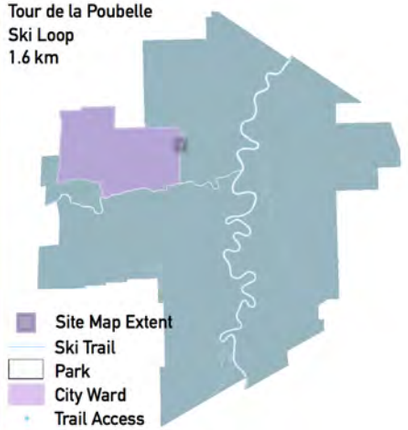



Tour Du North
Ski Loop
12.4 km

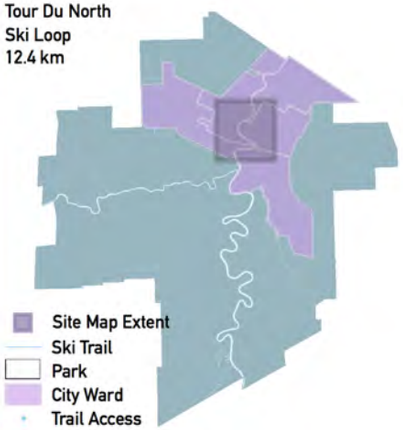

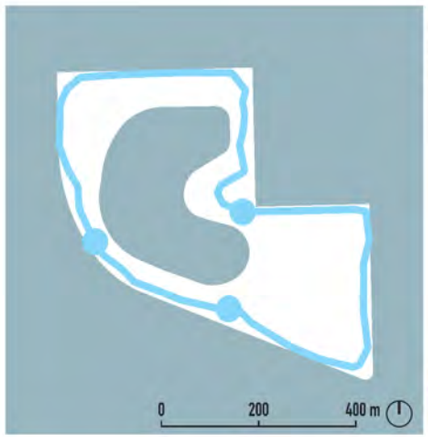

Woodsworth Loop
Ski Loop
2.2 km

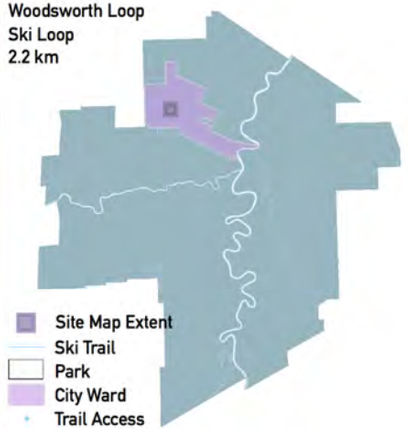



KirkbridgePark
Ski Loop
2 km

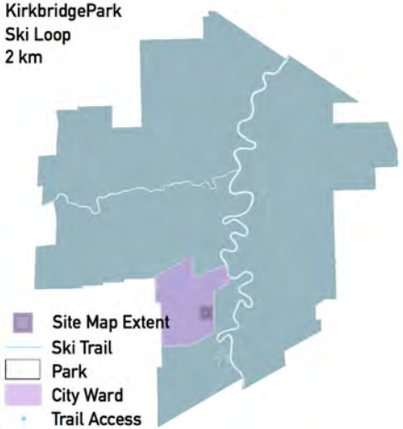

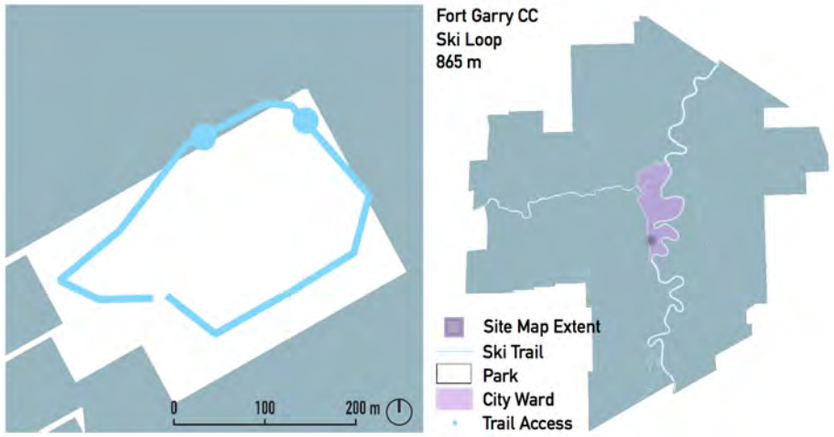

Fort Garry CC
Ski Loop
865 m

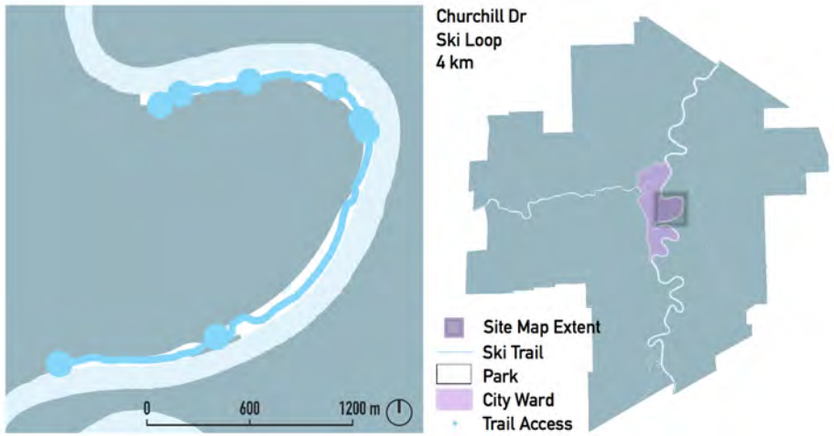

Churchill Dr
Ski Loop
4 km



McGowan
Ski Loop
331 m

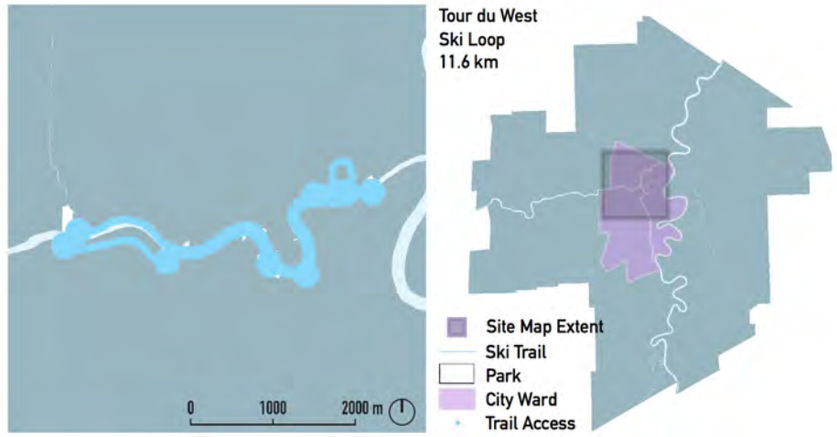

Tour du West
Ski Loop
11.6 km

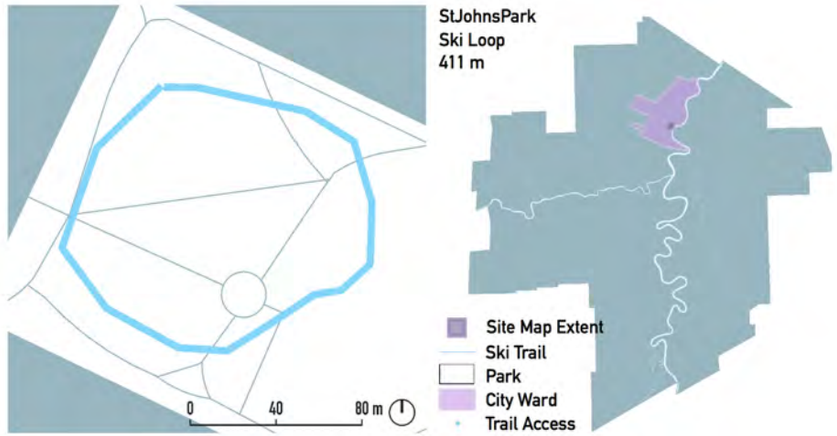

StJohnsPark
Ski Loop
411 m

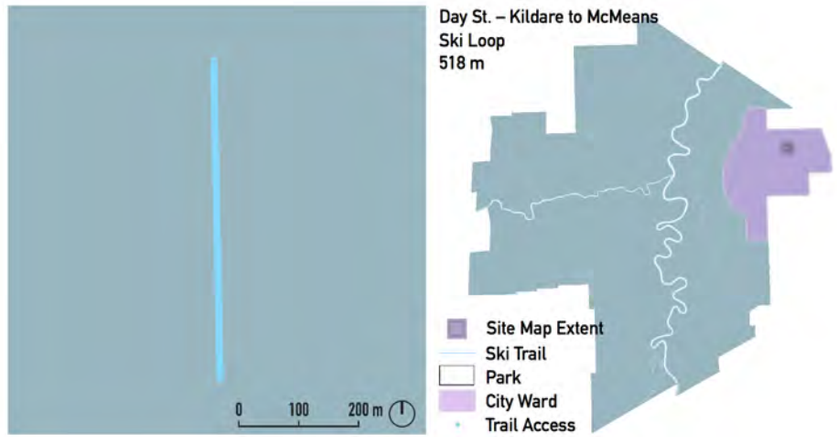

Day St. – Kildare to McMeans
Ski Loop
518 m

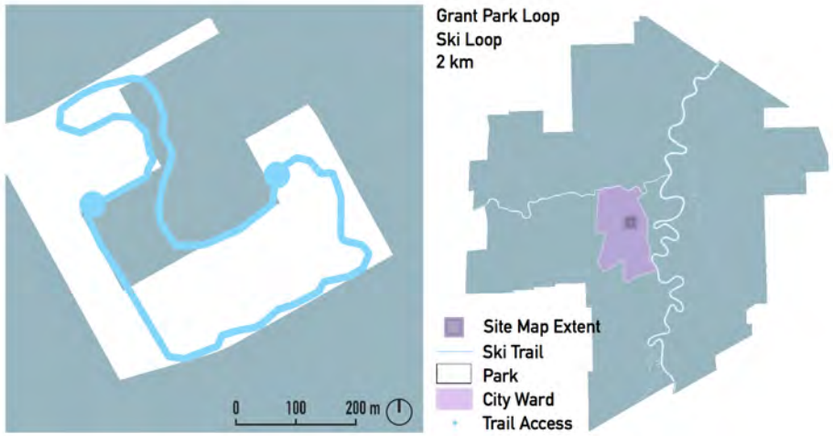

Grant Park Loop
Ski Loop
2 km

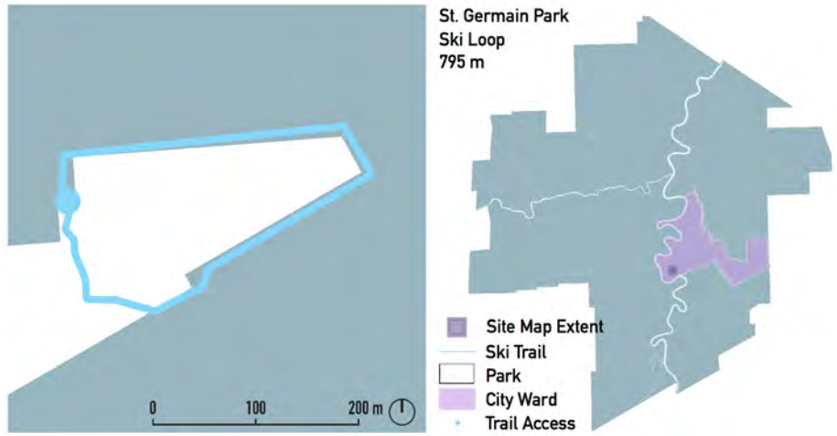

St. Germain Park
Ski Loop
795 m

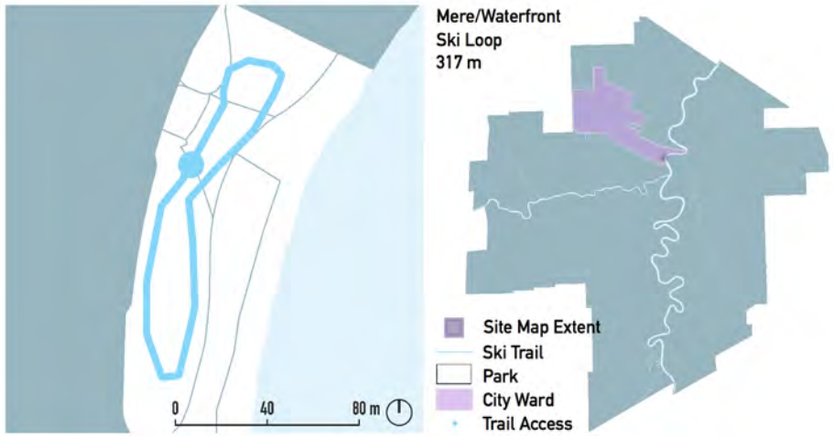

Mere/Waterfront
Ski Loop
317 m

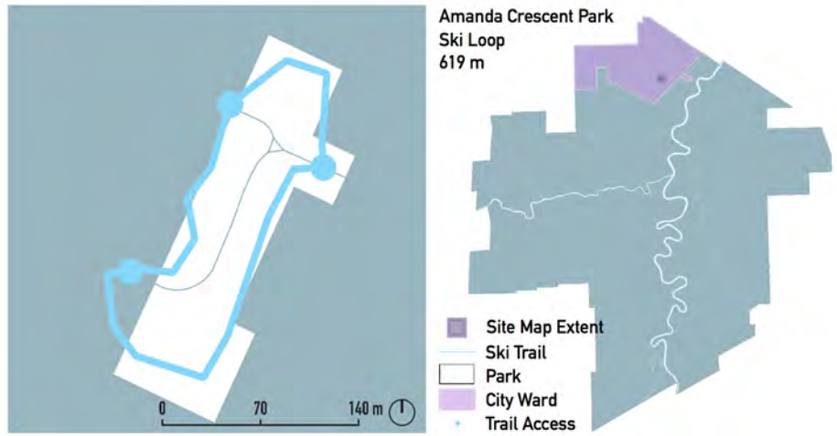

Amanda Crescent Park
Ski Loop
619 m

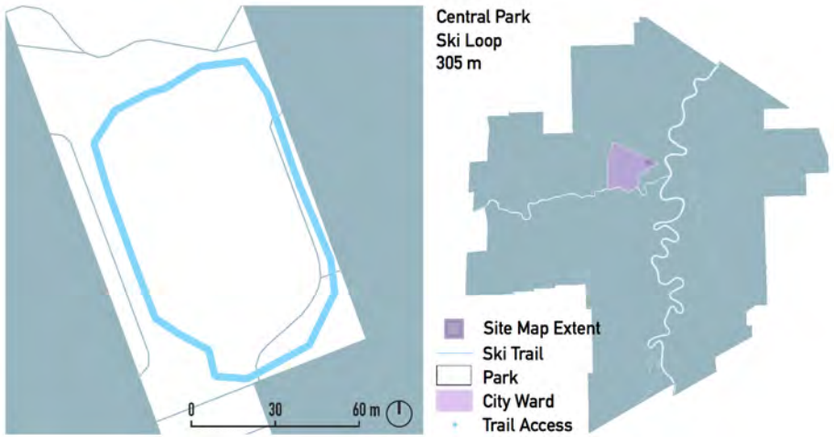

Central Park
Ski Loop
305 m

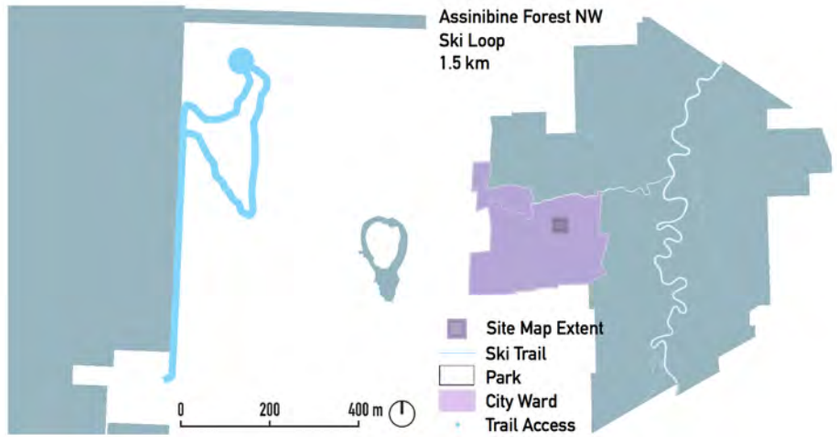

Assinibine Forest NW
Ski Loop
1.5 km

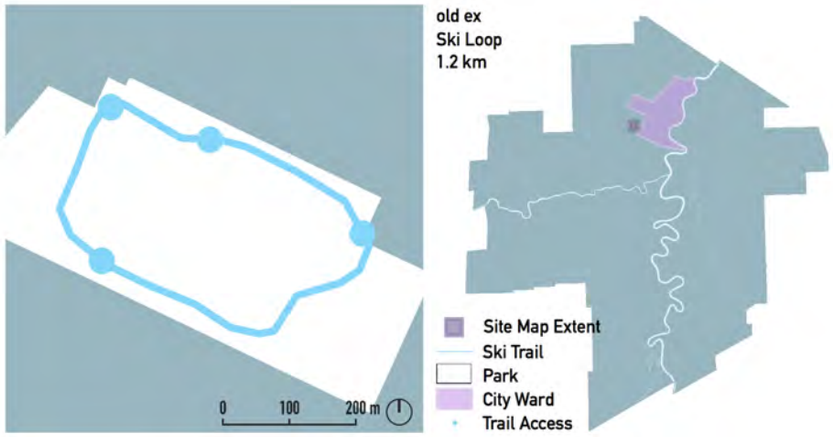
old ex
Ski Loop
1.2 km
0
100
200 m
Site Map Extent
Ski Trail
Park
City Ward
Trail Access

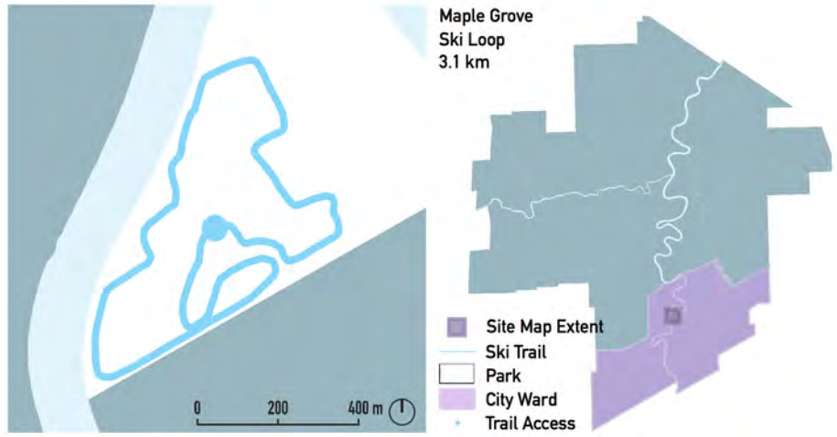
Maple Grove
Ski Loop
3.1 km
0
200
400 m
Site Map Extent
Ski Trail
Park
City Ward
Trail Access

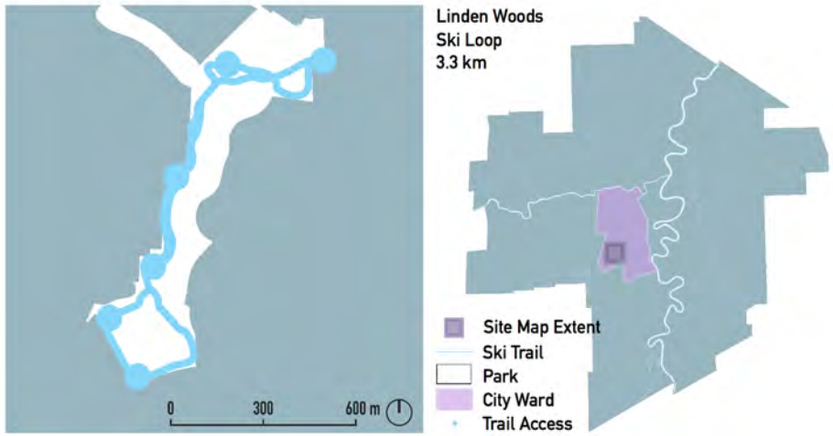
Linden Woods
Ski Loop
3.3 km
0
300
600 m
Site Map Extent
Ski Trail
Park
City Ward
Trail Access

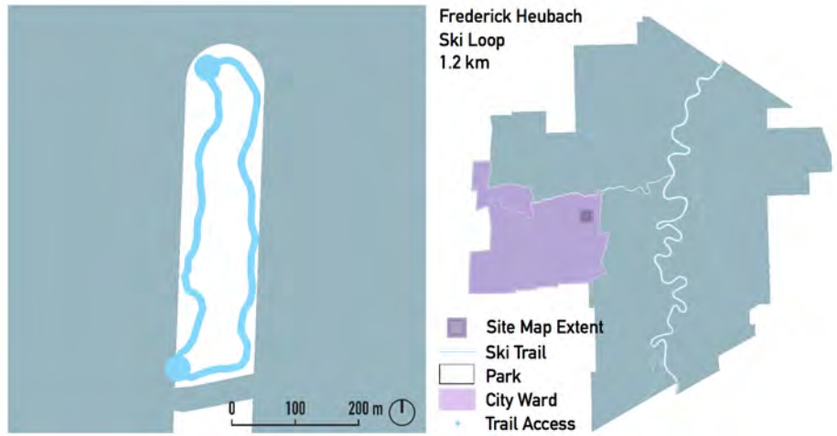
Frederick Heubach
Ski Loop
1.2 km
0
100
200 m
Site Map Extent
Ski Trail
Park
City Ward
Trail Access

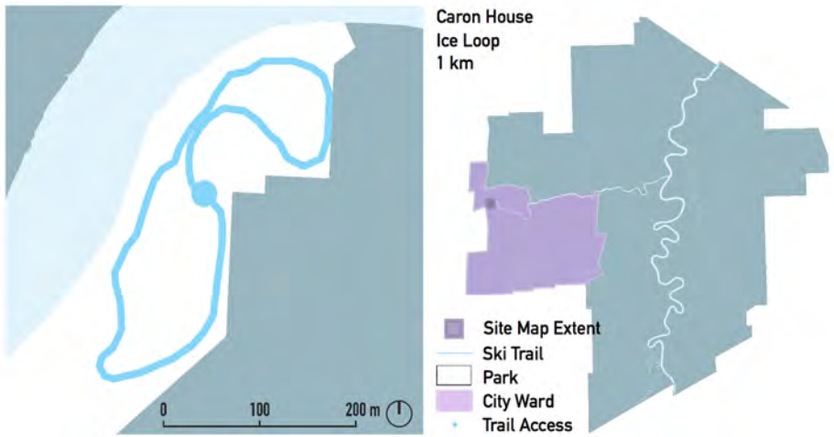
Caron House
Ice Loop
1 km
0
100
200 m
Site Map Extent
Ski Trail
Park
City Ward
Trail Access

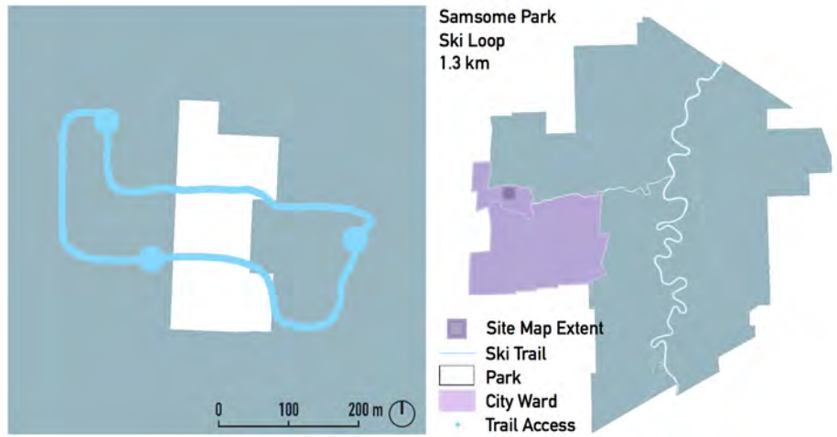
Samsome Park
Ski Loop
1.3 km
0
100
200 m
Site Map Extent
Ski Trail
Park
City Ward
Trail Access

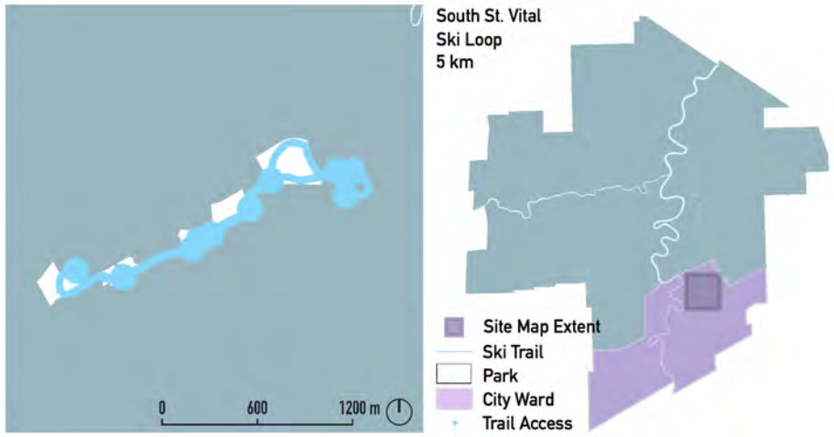

South St. Vital
Ski Loop
5 km

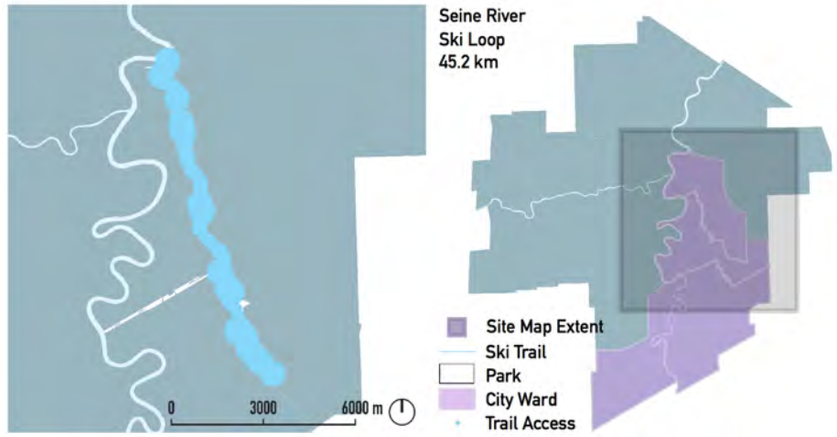

Seine River
Ski Loop
45.2 km

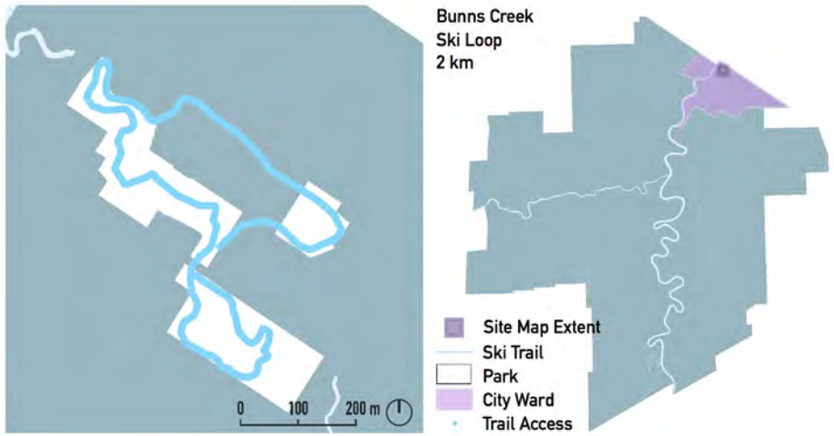

Bunns Creek
Ski Loop
2 km

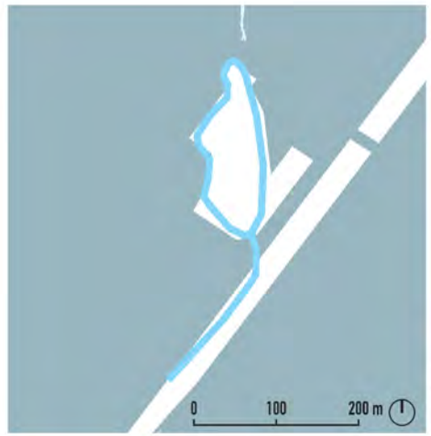

BennsCreek@NPG
Ski Loop
693 m

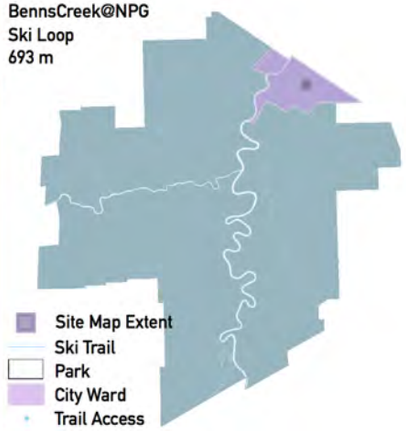

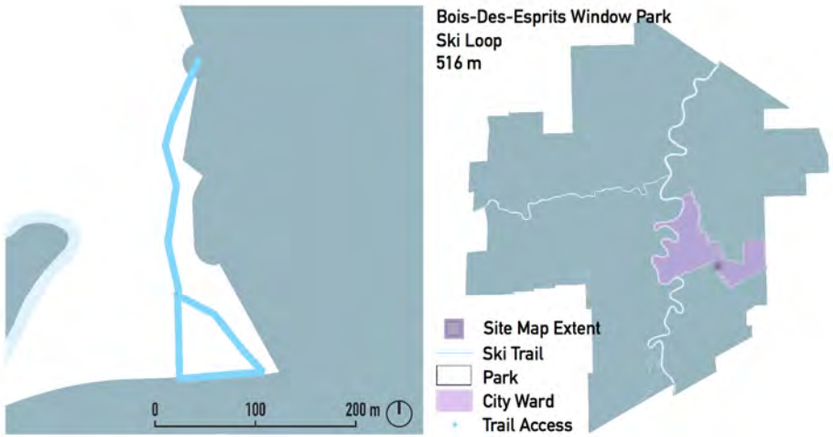

Bois-Des-Esprits Window Park
Ski Loop
516 m

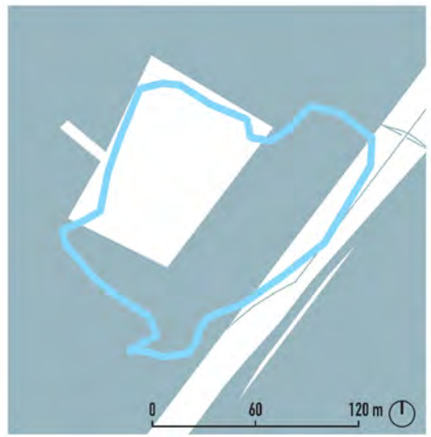

Pioneers Pass
Ski Loop
567 m

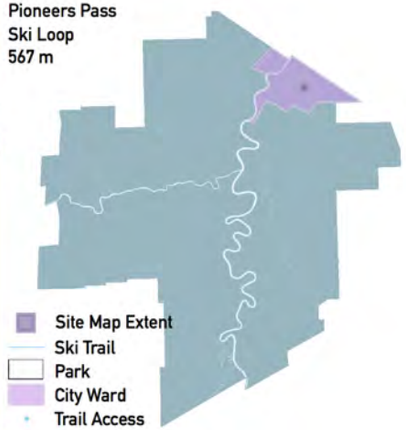

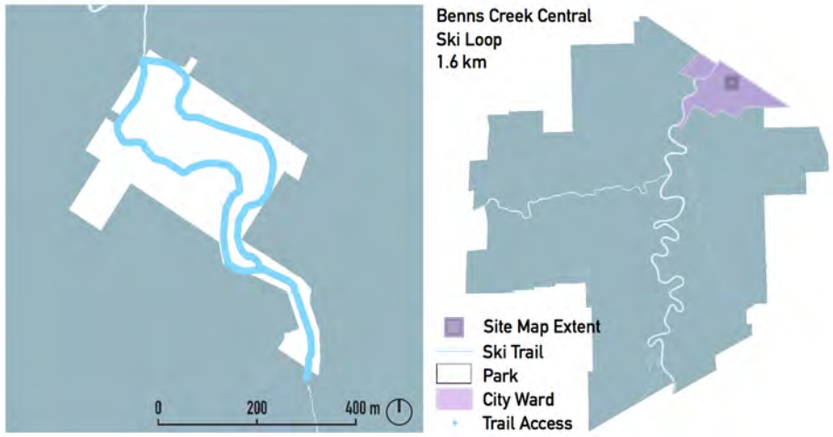

Benns Creek Central
Ski Loop
1.6 km

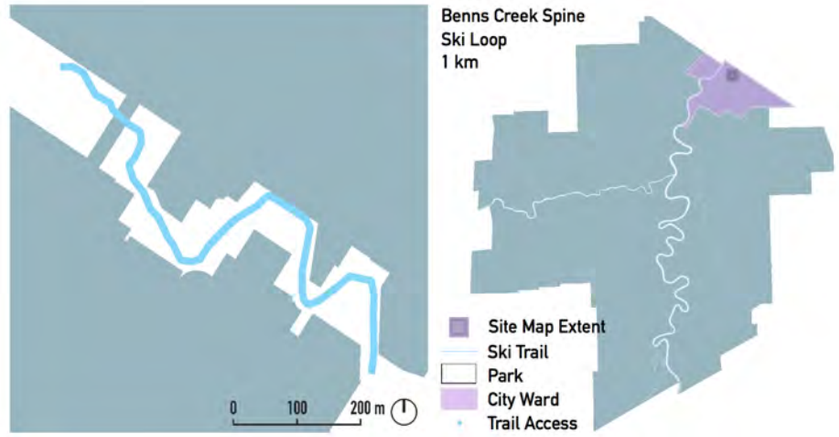

Benns Creek Spine
Ski Loop
1 km

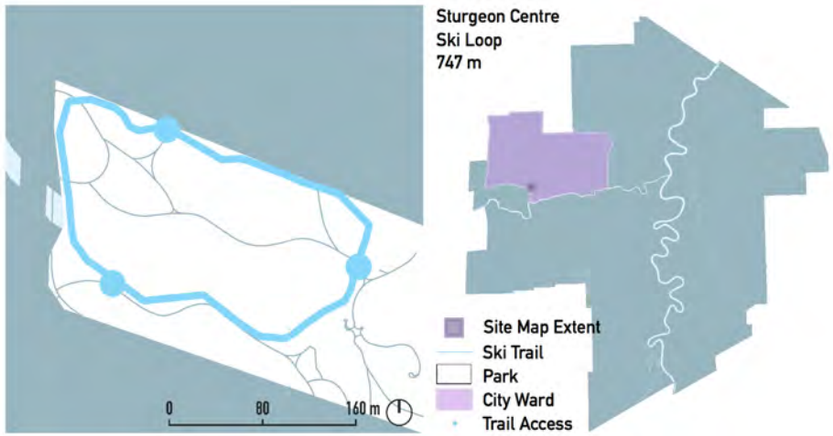

Sturgeon Centre
Ski Loop
747 m

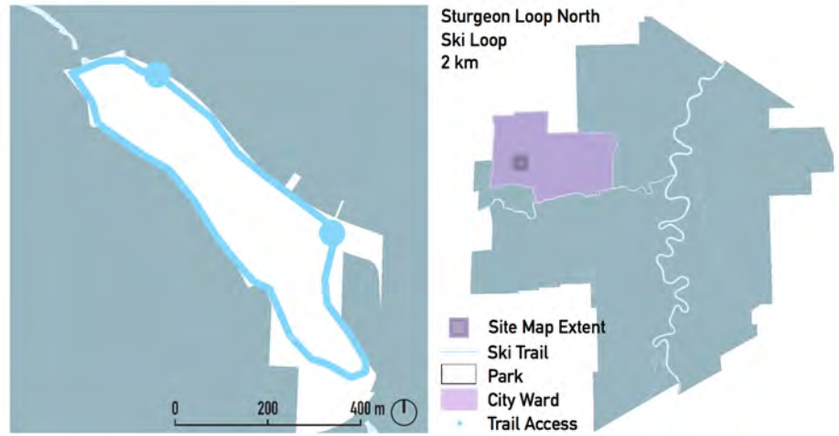

Sturgeon Loop North
Ski Loop
2 km

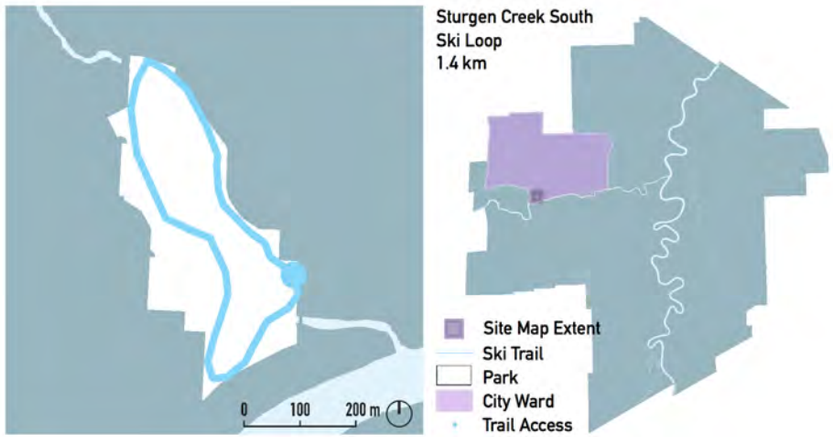

Sturgen Creek South
Ski Loop
1.4 km

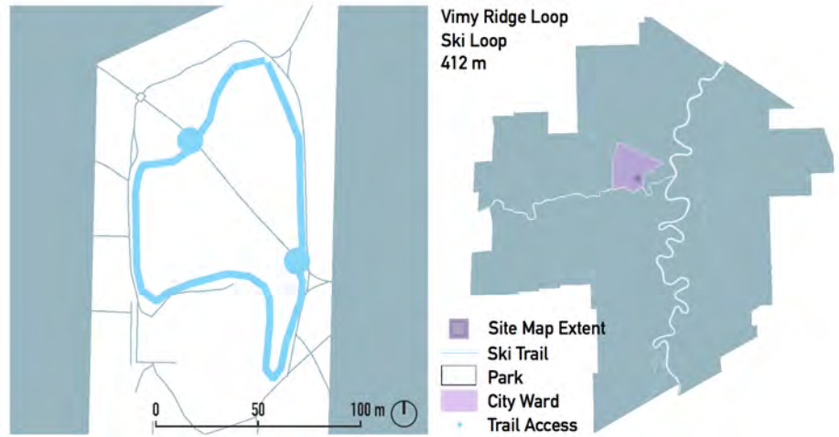

Vimy Ridge Loop
Ski Loop
412 m

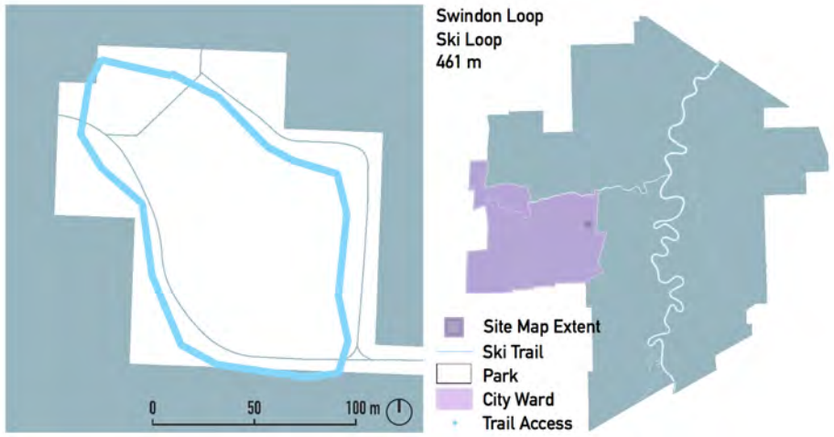

Swindon Loop
Ski Loop
461 m

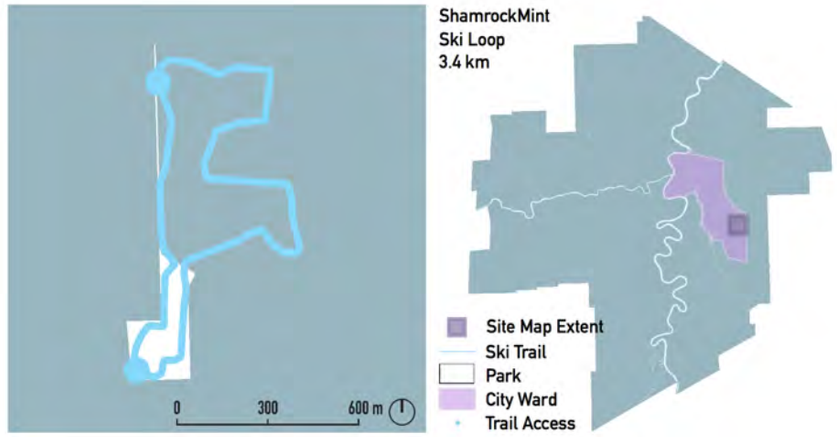

ShamrockMint
Ski Loop
3.4 km

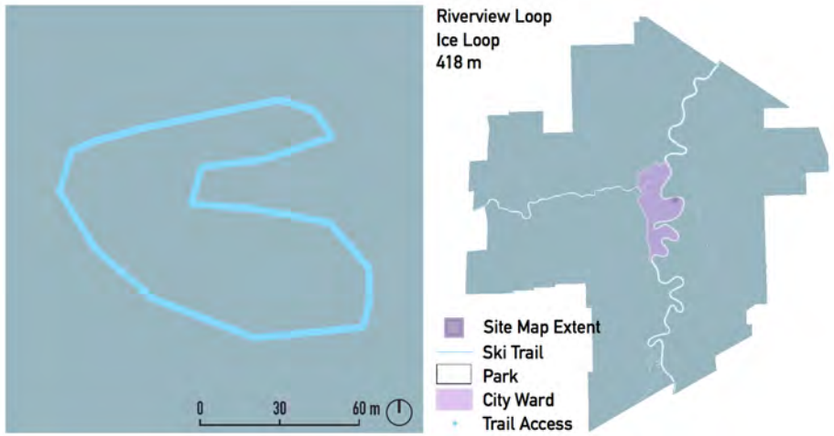

Riverview Loop
Ice Loop
418 m

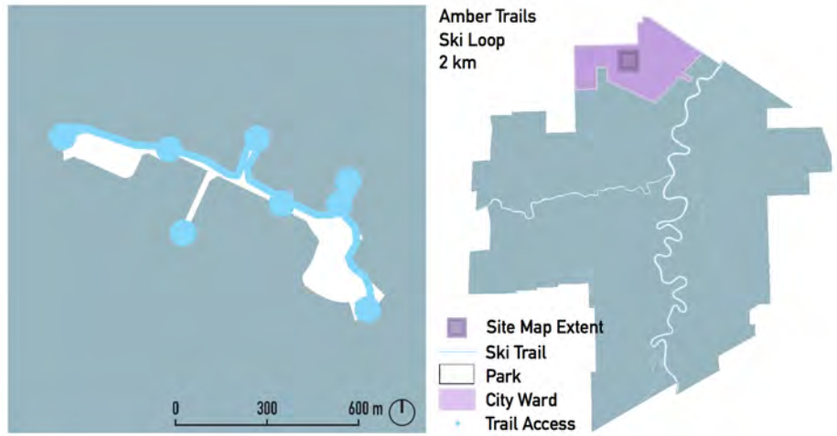

Amber Trails
Ski Loop
2 km

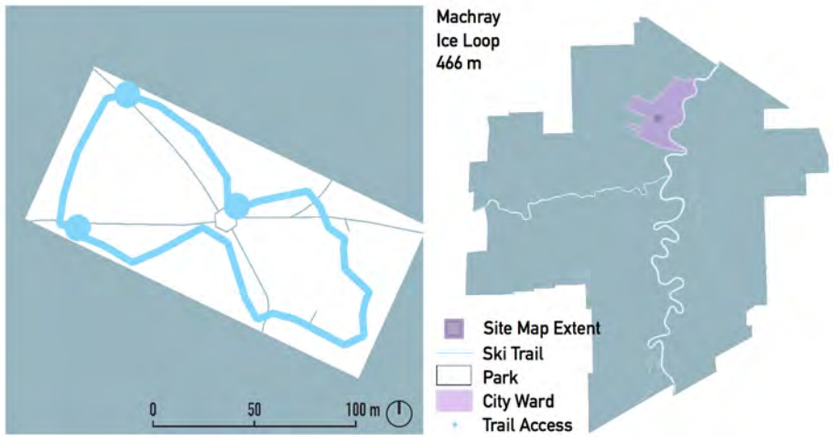

Machray
Ice Loop
466 m

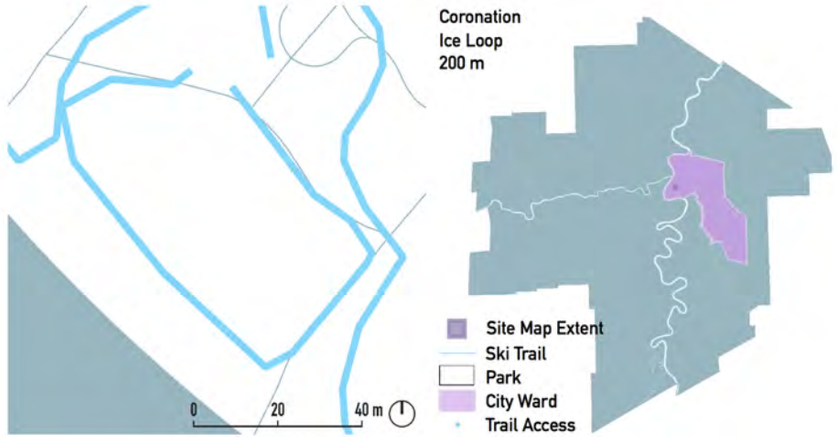

Coronation
Ice Loop
200 m

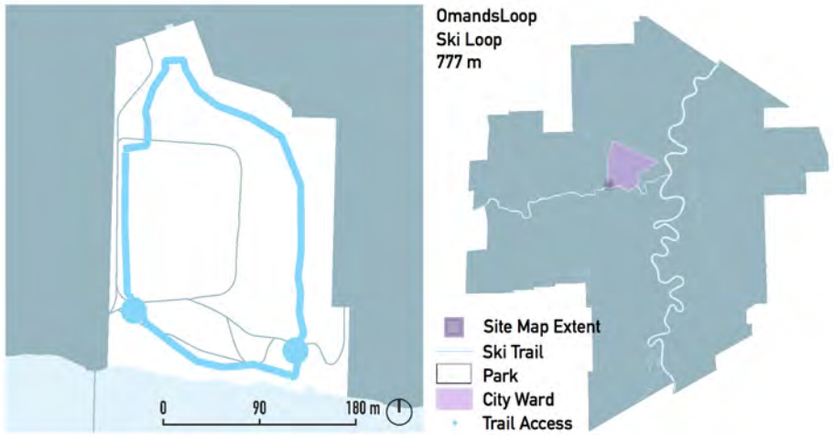

OmandsLoop
Ski Loop
777 m

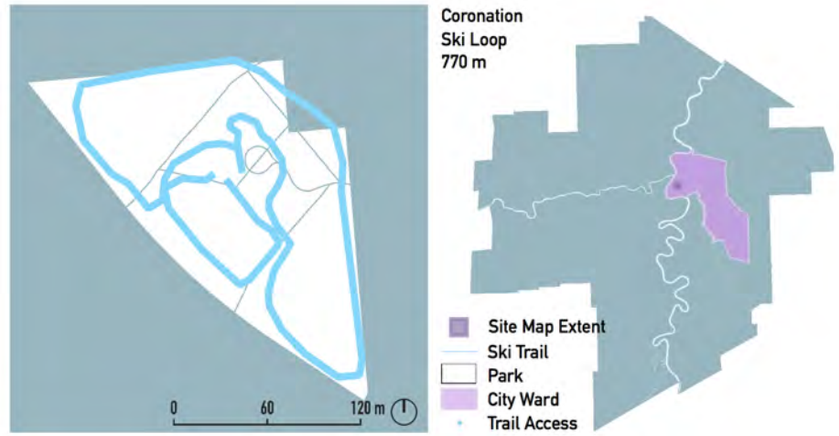

Coronation
Ski Loop
770 m

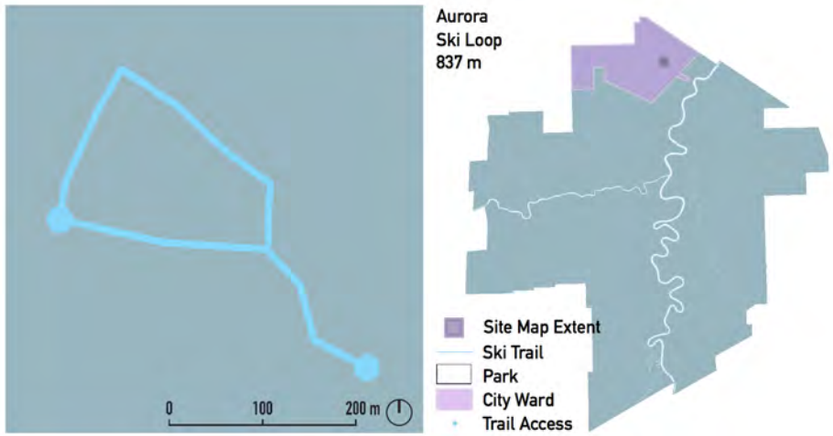

Aurora
Ski Loop
837 m

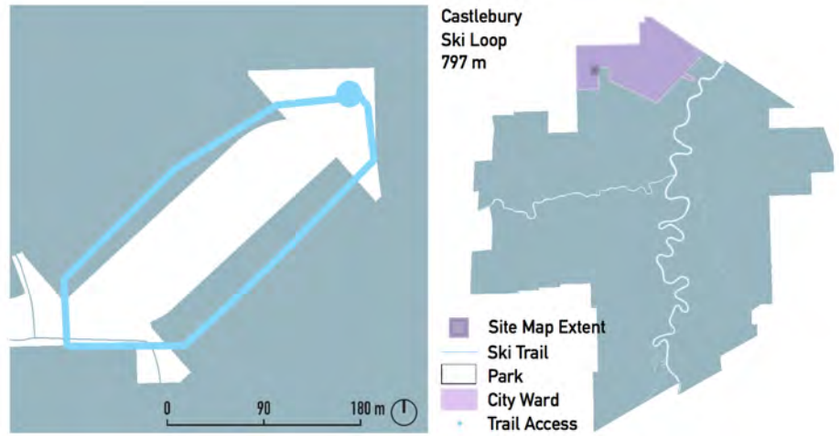

Castlebury
Ski Loop
797 m

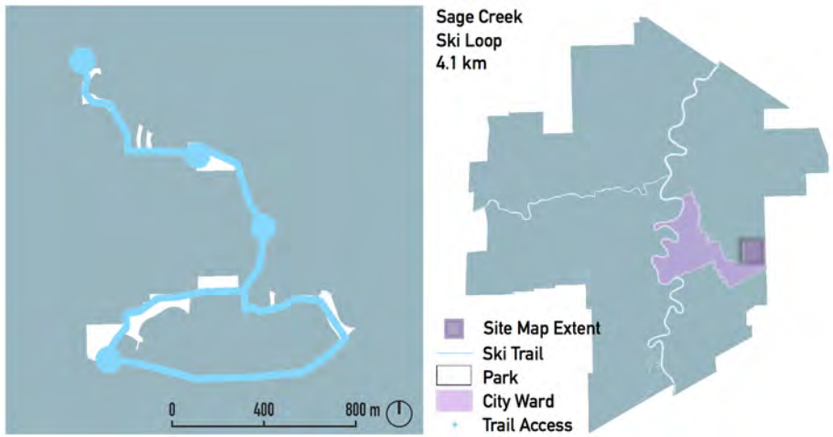

Sage Creek
Ski Loop
4.1 km

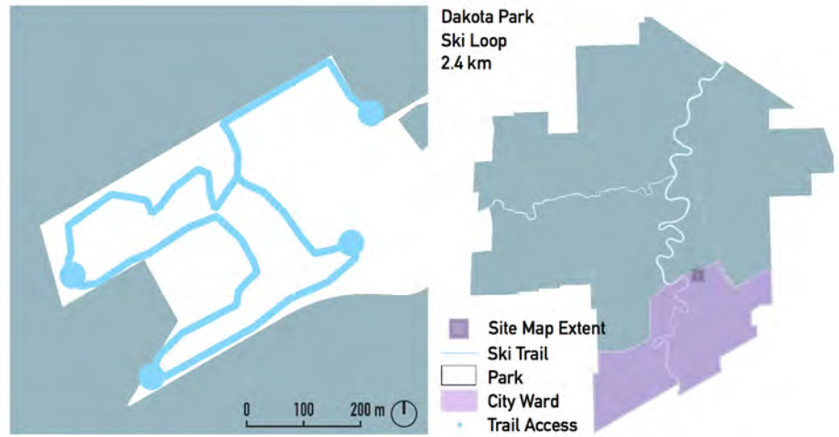

Dakota Park
Ski Loop
2.4 km

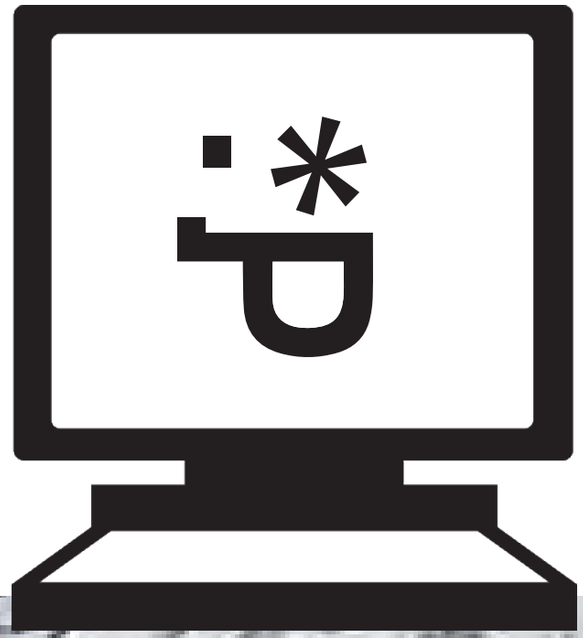

Community Building
RealTime Info
Interactive Maps
Paper Maps
Volunteer Activities
Equipment Access
Ski Track Etiquette
D.I.Y. and Repair



#Winter:Peg





2”



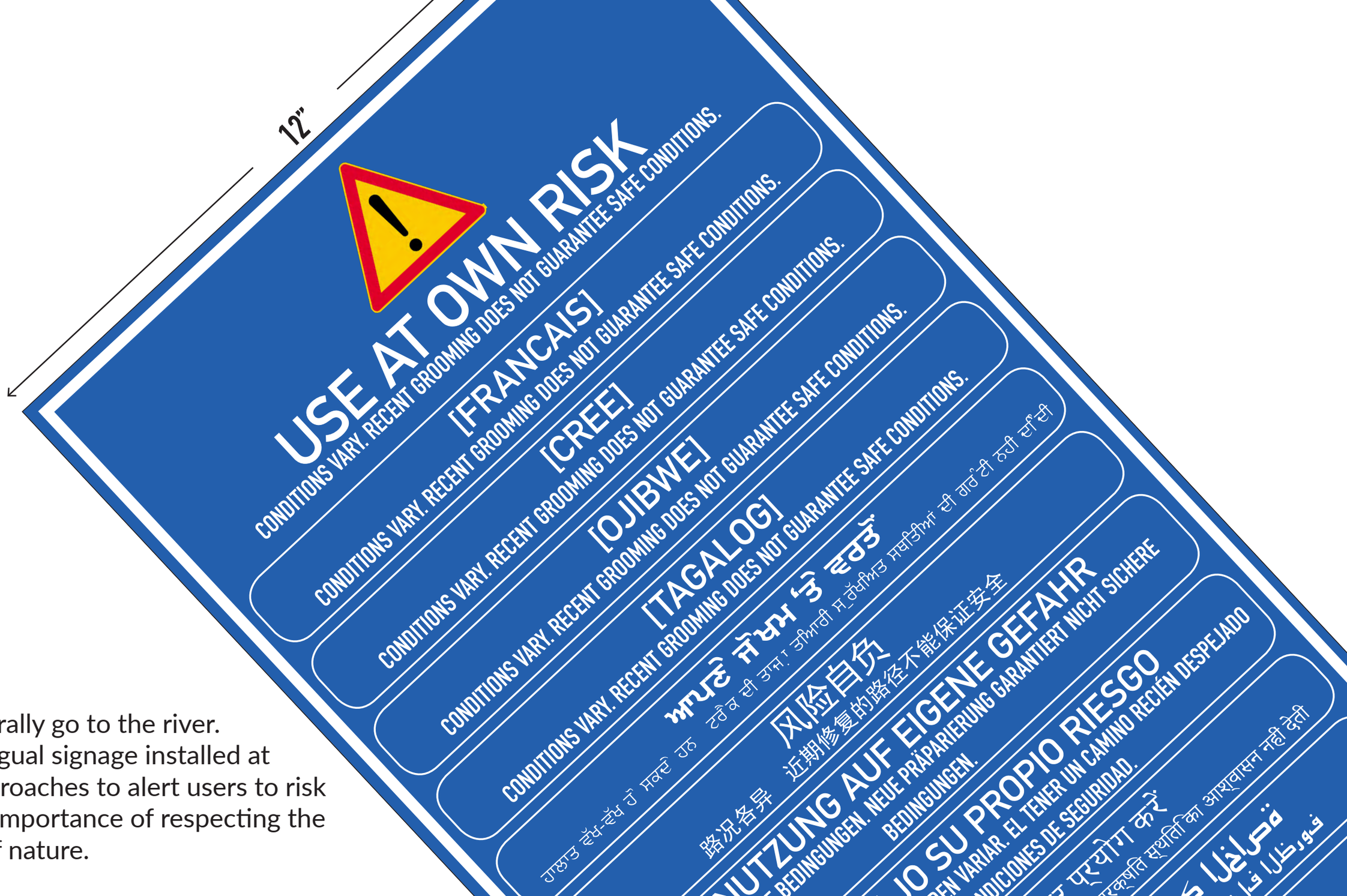

We naturally go to the river. Multi-lingual signage installed at river approaches to alert users to risk and the importance of respecting the power of nature.



WALKING: VERY COOL.
WALKING ON SKI TRACKS: NOT SO COOL.

Simple and effective messaging can change our behaviour and open world's of possibility..



MITIGATING RISK.
MANAGING GOOD HEALTH.

Winter:Peg will use this important moment to share knowledge of how to enjoy the outdoors. We will grow informed respect for our rivers, forests and for each other. We will use a Risk Register to document and manage risks. We will use collaborative and proactive communication to educate the public about risk and the importance of good mental and physical health in times of pandemic. We will encourage everyone to get outdoors safely and often.

HAVE FUN. WINTER IS GOOD FOR YOU.

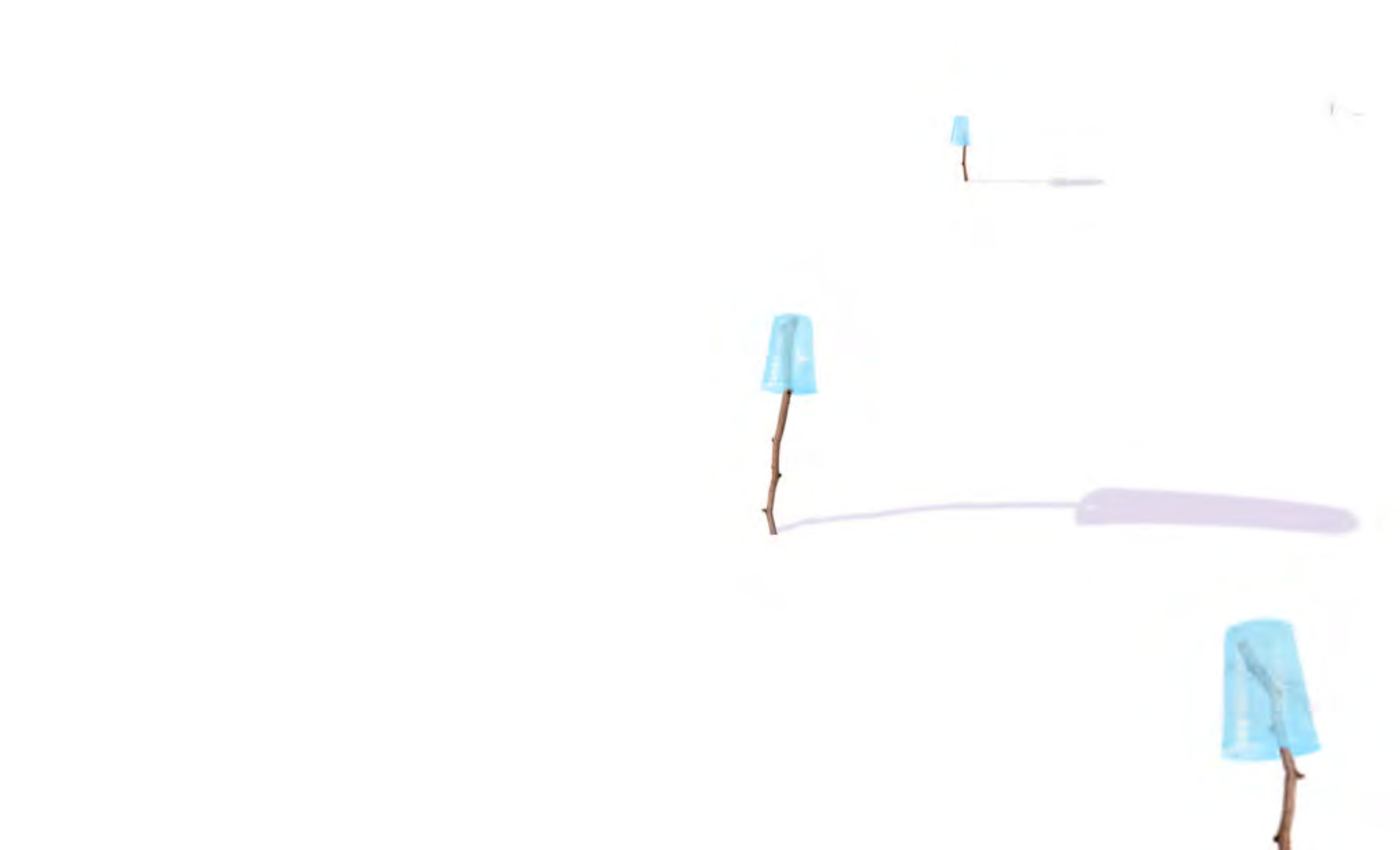



WINNIPEG TRAILS

SENTIERS DE WINNIPEG

WINNIPEG MÉSKANÁSA

WIINIBIIG MIIKANA

WINNIPEG ÇAÅKU