REFERENCE: FILE NO. DASZ 6/02

THE CITY OF WINNIPEG

BY-LAW NO. 60/2004

A By-law of THE CITY OF WINNIPEG to approve a Plan of Subdivision and to amend Zoning By-law No. 6400/94 for the enactment of a zoning change on land located on Aldgate Road between Eastcote Drive and Highbury Road in the RIEL COMMUNITY.

THE CITY OF WINNIPEG in Council assembled, enacts as follows:

PLAN OF SUBDIVISION

1. Pursuant to Section 259 of The City of Winnipeg Charter,

the plan of subdivision shown below is hereby approved for preparation as a legal plan of subdivision by a Manitoba Land Surveyor and registration in the Winnipeg Land Titles Office with such minor changes as may be required for that purpose, subject to the terms and conditions of an addendum to Development Agreement AG 31/84 to be entered into between THE CITY OF WINNIPEG and the registered owner or persons entitled to be registered owner of the above described land.

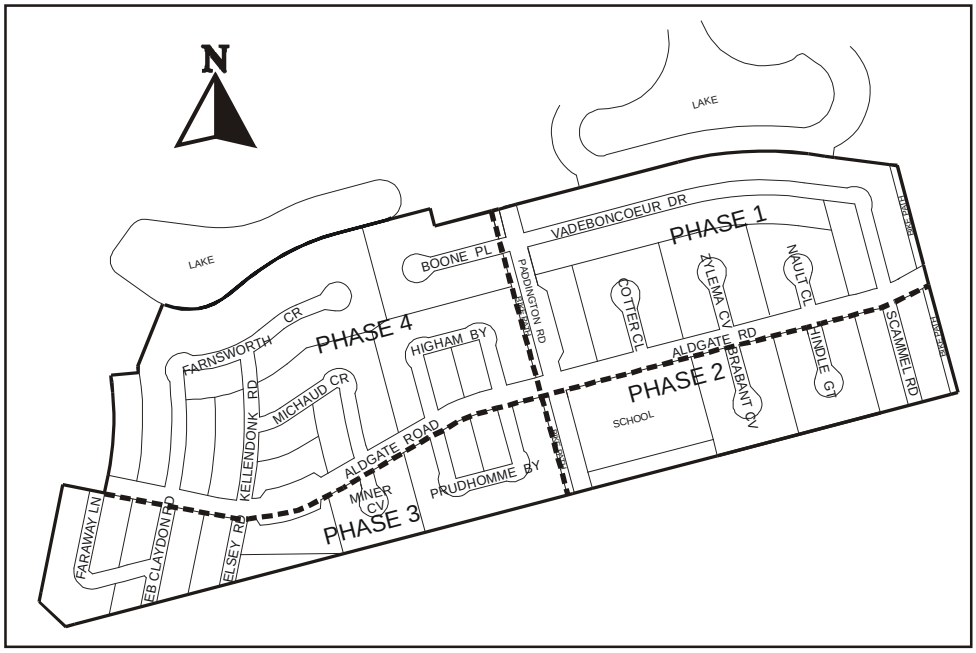

ZONING

2. By-law No. 6400/94, as amended, is hereby further amended by adding thereto after subsection A20 (441) the following:

"(442) (a) Notwithstanding anything elsewhere contained in this By-law or shown on the District Map the lands outlined on the Plan included in Clause (b) of this subsection and designated thereon as "PR1", "R1-3.5" and "R1-4" are hereby zoned as a "PR1" PARKS AND RECREATION DISTRICT, an "R1-3.5" SINGLE-FAMILY DISTRICT and an "R1-4" SINGLE-FAMILY DISTRICT and the District Map shall hereafter be read and construed as shown on that Plan; and

(b) The zoning districts and zoning district boundaries referred to in clause (a) of this subsection are hereby located as shown on the Plan below."

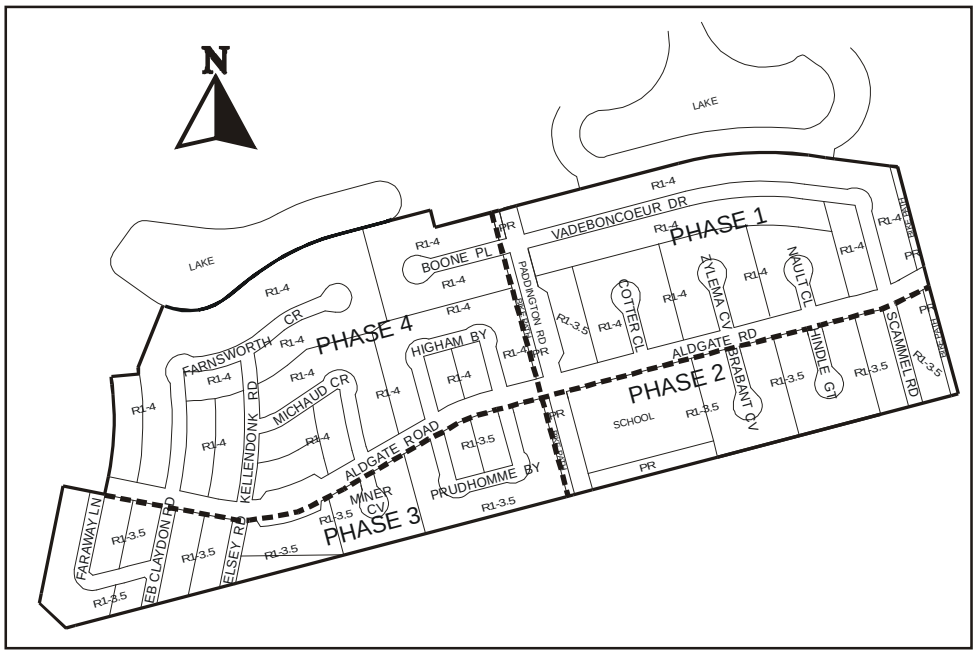

3. Section 1300 of By-law No. 6400/94 is hereby amended by adding thereto the following subsection:

"1300 (26) RIVER PARK SOUTH SUBDIVISION

a) Norwithstanding the provisions of subsection (3), the lots backing onto the boundary of public lands containing a storm retention lake shall provide and maintain the following rear yards as shown on the the plan below:

(i) minimum 85 feet (25.9 metres) to any principal building;

(ii) minimum 67 feet (20.4 metres) to any detached accessory building;

(iii) minimum 42 feet (12.9 metres) to any temporary structure or swimming pool not enclosed within a building."

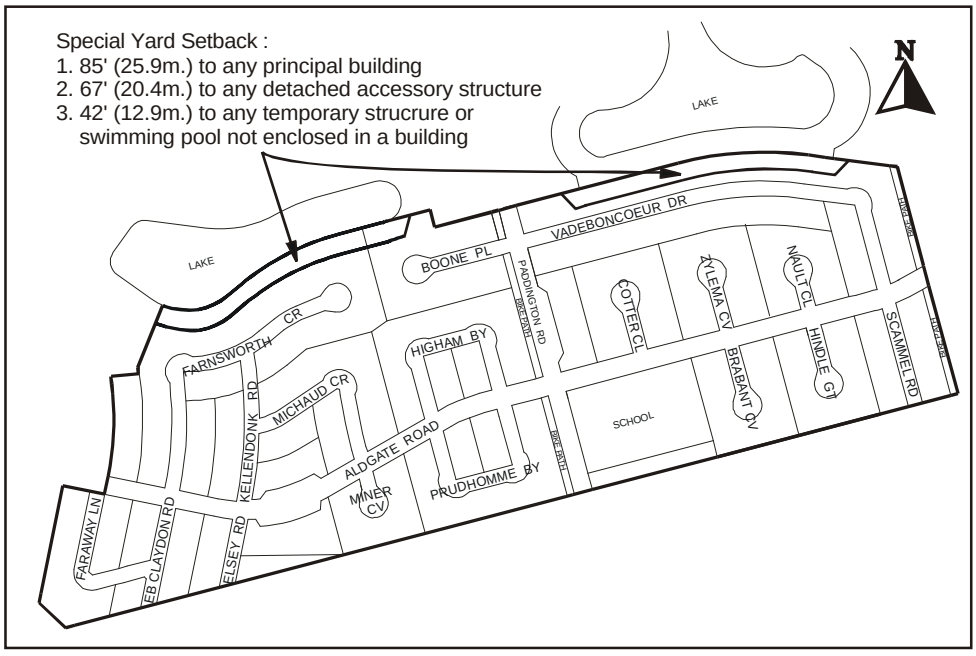

ENACTMENT

4. Section 1 of this By-law shall come into force and effect upon the execution by THE CITY OF WINNIPEG of the agreement described therein which execution notwithstanding enactment of this By-law shall remain in the absolute discretion of the City Council.

5. Section 2 of this By-law shall come into force and effect upon registration in the Winnipeg Land Titles Office of the plan of subdivision approved by Section 1 of this By-law.

DONE AND PASSED in Council assembled this.....day of ..... A.D. .....

.....
Mayor

.....
City Clerk

Certified as to Planning Details:

.....
for Director of Planning, Property & Development

Certified as to Form:

.....
for City Solicitor

Reference: File No. DASZ 6/02 Atlas Sheet No. AL 27

By-Law No. _____

Subsection (442)

Atlas Sheet No.

AL27
RIEL
COMMUNITY

File No. **DASZ 6/02**

Explanation

The attached By-law approves of the plan of subdivision shown outlined below and amends By-law No. 6400/94 by rezoning the land on Aldgate Road between Eastcote Drive and Highbury Road from an "A.5" AGRICULTURAL DISTRICT to an "PR" PARKS AND RECREATION DISTRICT, an R1-3.5" SINGLE-FAMILY DISTRICT and an "R1-4" SINGLE-FAMILY DISTRICT as shown outlined below.

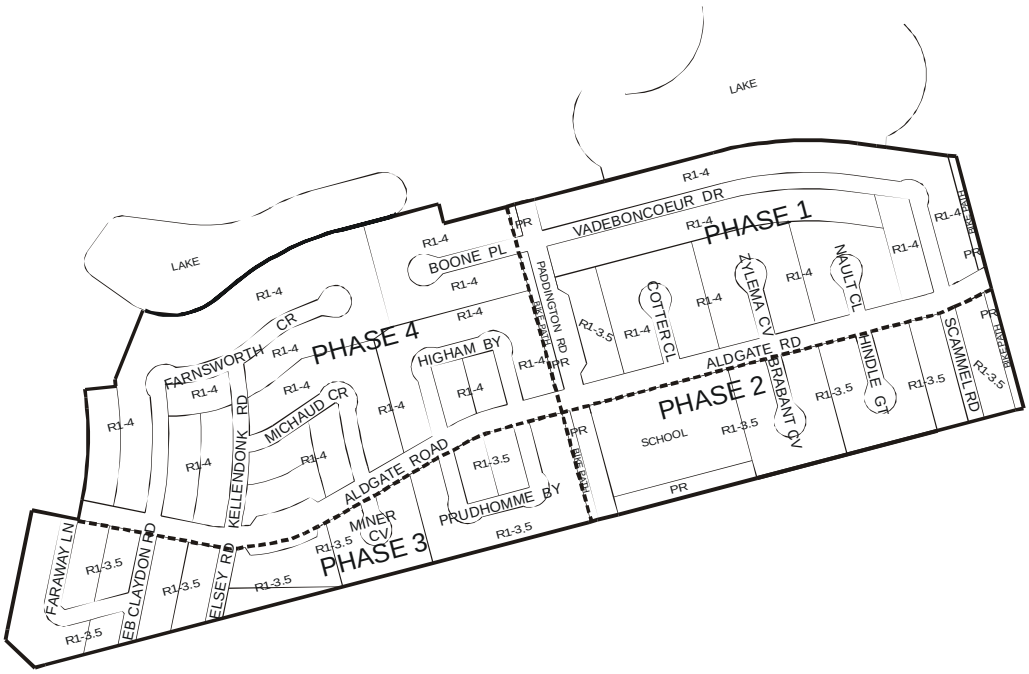

THIRD READING : _____ EFFECTIVE DATE : _____

ZONING AGREEMENT : YES ☐ NO ☐ CAVEAT No. _____