Open Streets (Enhanced Sunday/Holiday Routes) Analysis



LEGEND:

	Overall Experience	On street residents experience	Adjacent residents experience	Users – don't live near experience	Pedestrians experience	Cyclists experience	Motorists experience
Open Streets Overall Total respondents = 5436 (5381 responses in English and 55 responses in French)	Total responses: 5436 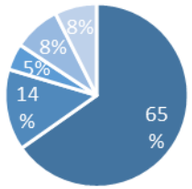	Total responses:721 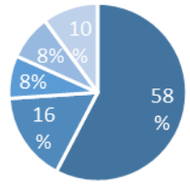	Total responses:2752 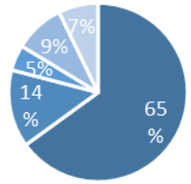	Total responses:1963 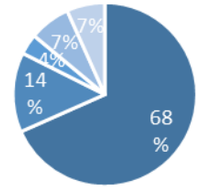	Total responses: 2863 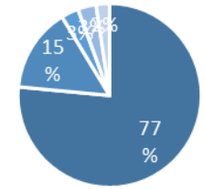	Total responses: 2742 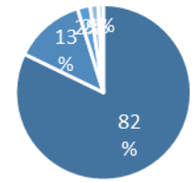	Total responses: 1438 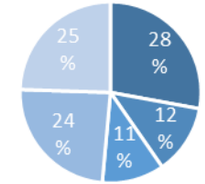
LYNDALE DRE – CROMWELL ST TO GAUVIN ST Total respondents = 894	Total responses: 894 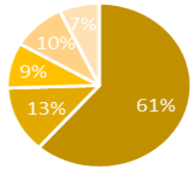	Total responses: 78 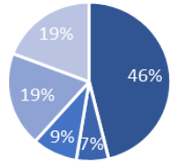 Response rate of on street residents: 54% (60 addresses out of 110) of directly affected properties reflected in responses.	Total responses: 276 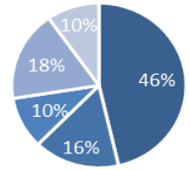	Total responses: 510 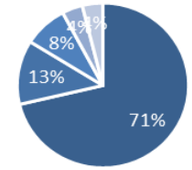	Total responses: 367 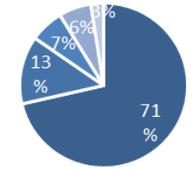	Total responses: 465 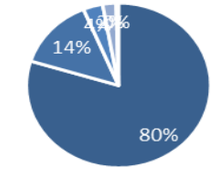	Total responses: 222 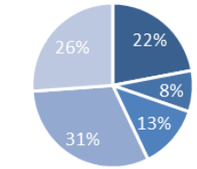

SCOTIA ST – ANDERSON AVE (AT ST. CROSS ST) TO ARMSTRONG AVE Total respondents = 647	Total responses: 894 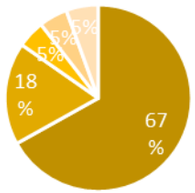	Total responses: 112 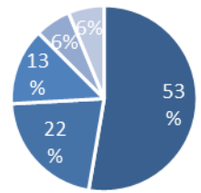 Response rate: 32% (94 addresses out of 296) of directly affected properties reflected in responses.	Total responses: 135 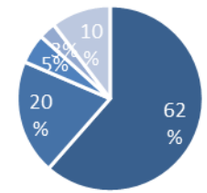	Total responses: 400 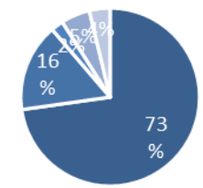	Total responses: 282 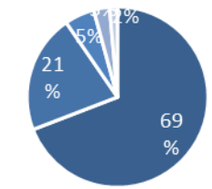	Total responses: 376 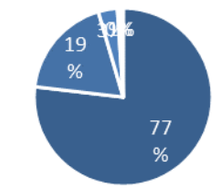	Total responses: 164 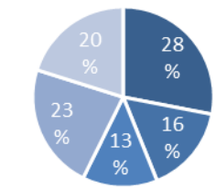
WELLINGTON CRES – ACADEMY RD (AT WELLINGTON CRES) TO GUELPH ST Total respondents = 2504	Total responses: 2504 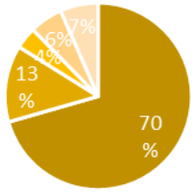	Total respondents: 104 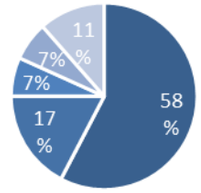 Response rate: 46% (76 addresses out of 166) of directly affected properties reflected in responses.	Total respondents: 831 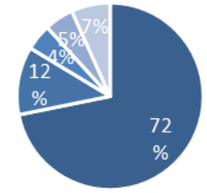	Total respondents: 1569 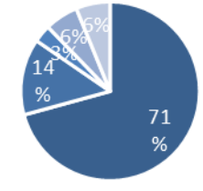	Total respondents: 1008 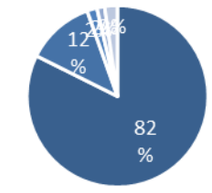	Total respondents: 1371 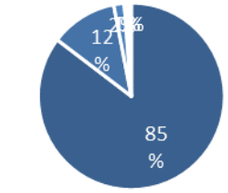	Total respondents: 446 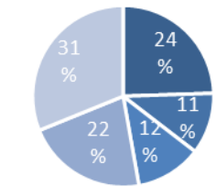
WOLSELEY AVE – RAGLAN RD TO MARYLAND ST Total respondents = 2120	Total responses: 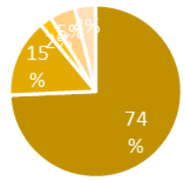 2120	Total responses: 113 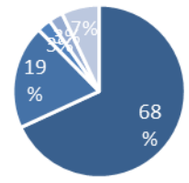 Response rate: 48% (66 addresses out of 136) of directly affected properties reflected in responses.	Total responses: 822 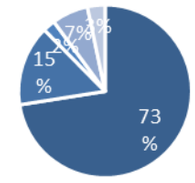	Total responses: 1185 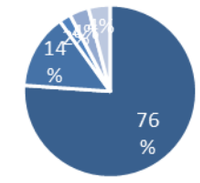	Total responses: 1064 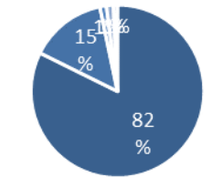	Total responses: 1331 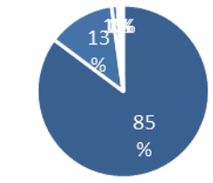	Total responses: 319 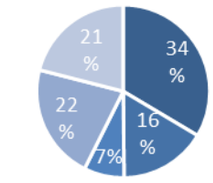

CHURCHILL DR – HAY ST TO JUBILEE AVE Total respondents = 1032	Total responses: 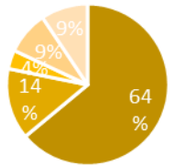 1032	Total responses: 59 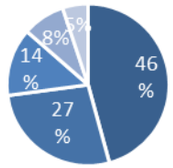 Response rate: 46% (50 addresses out of 109) of directly affected properties reflected in responses.	Total responses: 325 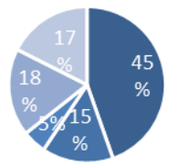 	Total responses: 648 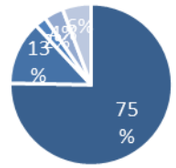 	Total responses: 377 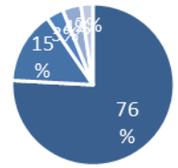 	Total responses: 554 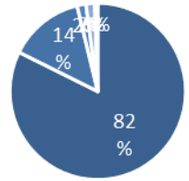 	Total responses: 258 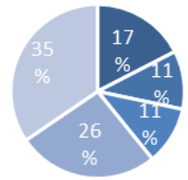
EGERTON RD – BANK AVE TO MORIER AVE Total respondents = 450	Total responses: 450 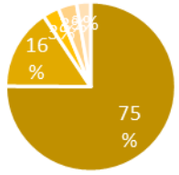 	Total responses: 60 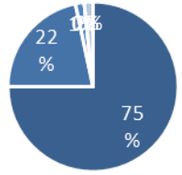 Response rate: 38% (40 addresses out of 105) of directly affected properties reflected in responses.	Total responses: 121 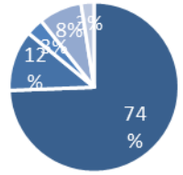 	Total responses: 269 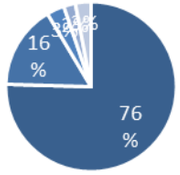 	Total responses: 202 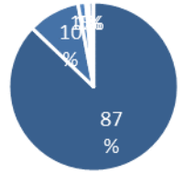 	Total responses: 245 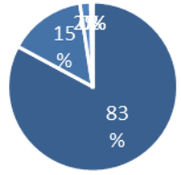 	Total responses: 63 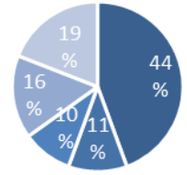
KILDONAN DR – HELMSDALE AV TO ROSSMERE CRES & LARCHDALE CRES TO IRVING PL Total respondents = 571	Total responses: 571 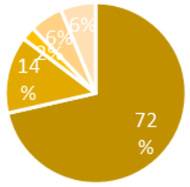 	Total responses: 64 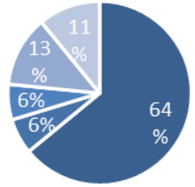 Response rate: 48% (49 addresses out of 102) of directly affected properties reflected in responses.	Total responses: 187 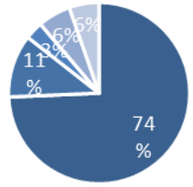 	Total responses: 320 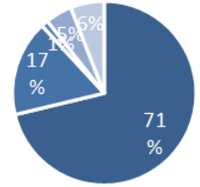 	Total responses: 267 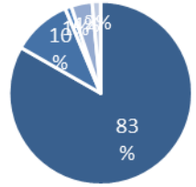 	Total responses: 293 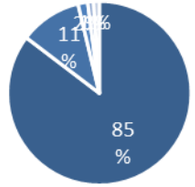 	Total responses: 114 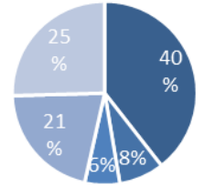

KILKENNY DR – BURGESS AVE TO PATRICIA AVE AND KINGS DR Total respondents = 322	Total responses: 322 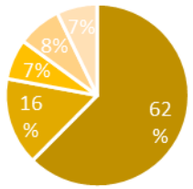	Total responses: 47 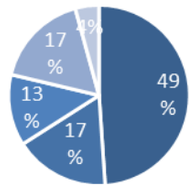 Response rate: 30% (40 addresses out of 134) of directly affected properties reflected in responses.	Total responses: 49 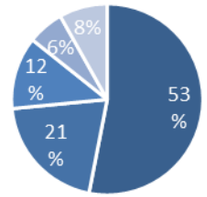	Total responses: 226 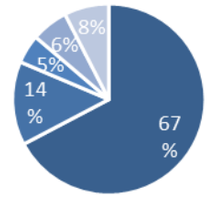	Total responses: 121 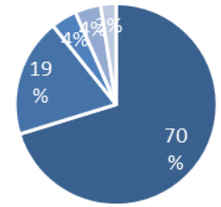	Total responses: 175 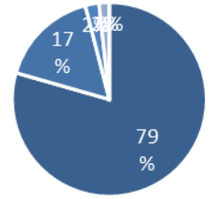	Total responses: 85 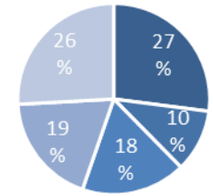
ROVER AVE – HALLET ST TO STEPHENS ST Total respondents = 126	Total responses: 126 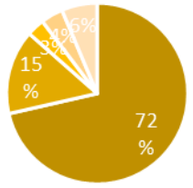	Total responses: 0 Response rate: 0% (0 addresses out of seven) of directly affected properties reflected in responses.	Total responses: 19 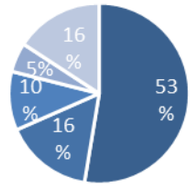	Total responses: 107 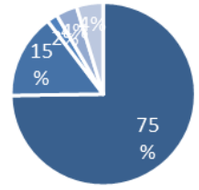	Total responses: 32 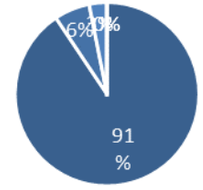	Total responses: 91 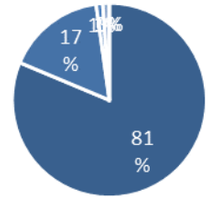	Total responses: 21 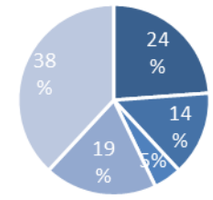
VIALOUX DR-ALCREST DR TO WEXFORD ST Total respondents = 350	Total responses: 126 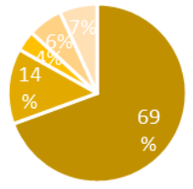	Total responses: 25 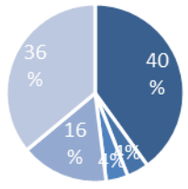 Response rate: 33% (25 addresses out of 76) of directly affected properties reflected in responses.	Total responses: 32 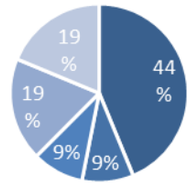	Total responses: 293 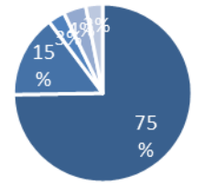	Total responses: 108 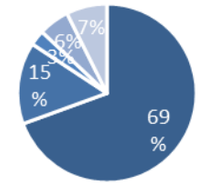	Total responses: 240 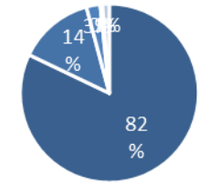	Total responses: 59 