Agenda - Executive Policy Committee - May 12, 2004

Report - Standing Policy Committee on Property and Development - April 27, 2004

Item No. 18 Sale - east side of St. Mary's Road, south of Burland Avenue
File FI-2.4(35)

STANDING COMMITTE RECOMMENDATION:

On April 27, 2004, the Standing Policy Committee on Property and Development concurred in the administrative recommendation and submits the following to Council:

1. That the subject City property, shown on Misc. Plan. No.7103/8, be declared surplus to the City's requirements.

2. That the sale of the east side of St. Mary's Road, south of Burland Avenue, shown as subject City property on Misc. Plan No. 7103/8, to Kelly Rempel and Ed Krahn for the price of $175,100.00 in accordance with the terms and conditions of the Offer to Purchase dated February 3, 2004, be approved.

3. That the Director of Planning Property and Development be authorized to grant a further extension of the due diligence period and closing date in order to accommodate the time required for the purchasers to rezone the property to an "RM-3" Multiple-Family District.

4. That the Proper Officers of the City be authorized to do all things necessary to implement the intent of the foregoing.

Agenda - Executive Policy Committee - May 12, 2004

Report - Standing Policy Committee on Property and Development - April 27, 2004

DECISION MAKING HISTORY:

STANDING COMMITTEE RECOMMENDATION:

On April 27, 2004, the Standing Policy Committee on Property and Development concurred in the administrative recommendation and submitted the matter to the Executive Policy Committee and Council.

Re: Proposed Sale of East Side of St. Mary's Road, South of Burland Avenue (ga)
Riel Community
St. Vital Ward

For submission to: Standing Policy Committee on Property and Development

Original report signed by: Director of Planning, Property and Development

Report date: February 27, 2004

Recommendation(s):

1. That Council declare the subject City property as shown on Misc Plan. No.7103/8 to be surplus to the City's requirements.

2. That approval be given for sale of the East Side of St. Mary's Road, South of Burland Avenue shown as subject City property on Misc. Plan No. 7103/8 to Kelly Rempel and Ed Krahn for the price of $175,100.00 in accordance with the terms and conditions of the attached Offer to Purchase dated February 3, 2004.

3. That the Director of the Planning Property and Development Department be authorized to grant a further extension of the due diligence period and closing date in order to accommodate the time required for the Purchasers to rezone the property to RM-3 multiple-family district.

REPORT SUMMARY

Key Issues:

The subject City property as shown on Misc. Plan No. 7103/8 was acquired by the City by way of an expropriation that was adopted by Council May 7, 1975, as part of the City's St. Vital Land Assembly Program. This program was subsequently abandoned. The expropriation was settled in March of 1979.

The Planning, Property and Development Department offered the subject property for sale in a public offering, which closed at noon on February 3, 2004. The Department has received five Offers to Purchase the subject City property and by this report is recommending approval of a sale. Standing Policy Committee on Property and Development approval is required.

The Offer submitted by Kelly Rempel and Ed Krahn represents the highest price offered. This offer proposes a 3 or 4 storey "adult living" apartment on the site. The District Planner for the area has reviewed the proposed development plans attached to the Offer to Purchase and is supportive of this plan to develop the subject property. The planner recommends that a more extensive buffer be established between the residential area and the development if the rezoning of the property is processed. The Purchaser has indicated a willingness to work with the

adjoining property owners. The price offered is well in excess of the City's asking price of $150,000.00. The other offers received were for $150,000, $125,000, $105,000 and $30,000 respectively.

Implications of the Recommendation(s):
This property will be added to the tax roll and its value will be increased significantly by the addition of an apartment building to the site.

General implications:

- [X] None
- [ ] For the organization overall and/or for other departments
- [ ] **For the community and/or organizations external to the City of Winnipeg**
- [ ] **Involves a multi-year contract**

Comment(s):

Policy implications:

- [X] **No**
- [ ] **Yes**

Comment(s):

Environmental implications:

- [X] **No**
- [ ] **Yes**

Comment(s):

Human resources implications:

- [X] **No**
- [ ] **Yes**

Comment(s):

Financial implications:

- [X] Within approved current and/or capital budget
- [ ] Current and/or capital budget adjustment required

Comment(s):

REASON FOR THE REPORT:

The Planning, Property and Development Department offered the subject property for sale in a Public Offering, which closed at noon on February 3, 2004. The Department has received five Offers to Purchase for the subject City property and by this report is recommending approval of a sale. Standing Policy Committee on Property and Development approval is required.

HISTORY:

The subject City property was acquired by the City by way of expropriation that was adopted by Council May 7, 1975, as part of the City's St. Vital Land Assembly Program. The Program was subsequently abandoned. The expropriation was settled in March of 1979.
Details of the subject City property as shown on Misc. Plan No. 7103/8 are as follows:

Location:	East side of St. Mary's Road, south of Burland Avenue
Legal Description:	Lots 4 & 6, Block 2, Plan 30489
Zoning:	A-5 Agricultural District
Certificate of Title:	1341226 & 1341233
Site Size:	4,468.7 sq.m. (48,100 sq.ft.)
Roll Number:	08-006044300
	08-006043200'
Assessment (2003):	$97,100.00
Asking Price:	$150,000.00

The District Planner for the subject area in evaluating the subject City property for land use advised that low-density multiple-family development was appropriate for the subject property. The Planning, Property and Development Department advertised the subject City property for sale in the Winnipeg Free Press on Saturday, January 10th and 17th and in the Winnipeg Sun on Sunday, January 11th and 18th. A "For Sale" sign was put on the property and a full information package was made available on the City's website. Offers were received until noon on February 3, 2004.

The Planning, Property and Development Department has received five offers for the subject property as shown on Misc. Plan No. 7103/8. The details of these offers are shown on attached Schedule "A".

DISCUSSION:

The Offer submitted by Kelly Rempel and Ed Krahn was the highest price offered. The proponents propose to build a 3 or 4 story "adult living" apartment on the site. The District Planner for the area has reviewed the proposed development plans attached to the Offer to Purchase and is supportive of this plan. The District Planner would recommend that a more extensive buffer be established between the residential area and the development when the rezoning of the property is processed. The Purchaser has indicated a willingness to work with the adjoining property owners. The price offered is well in excess of the City's asking price of $150,000.00. The other offers received were for $150,000, $125,000, $105,000 and $30,000 respectively.

Financial Impact Statement 25-Feb-04

Project Name: **First Year of Program** 2004

Proposed Sale of East Side of St. Mary's Road, South of Burland Avenue

	2004	2005	2006	2007	2008
Capital					
Capital Expenditures Required	$ -	$ -	$ -	$ -	$ -
Less: Existing Budgeted Costs	-	-	-	-	-
Additional Capital Budget Required	$ -	$ -	$ -	$ -	$ -
Funding Sources:					
Debt - Internal	$ -	$ -	$ -	$ -	$ -
External	-	-	-	-	-
Grants (Identify)	-	-	-	-	-
Reserves, Equity, Surplus, Other	-	-	-	-	-
Total Funding	$ -	$ -	$ -	$ -	$ -
Total Additional Capital Budget Required	$ -				
Total Additional Debt Required	$ -				
Current Expenditures/Revenues					
Direct Costs	$ 13,822	$ -	$ -	$ -	$ -
Less: Incremental Revenue/Recovery	176,036	1,872	1,872	1,872	1,872
Net Cost/(Benefit)	$ (162,214)	$ (1,872)	$ (1,872)	$ (1,872)	$ (1,872)
Less: Existing Budget Amounts	(162,214)	(1,872)	(1,872)	(1,872)	(1,872)
Net Budget Adjustment Required	$ -	$ -	$ -	$ -	$ -

Additional Comments:

In the current year of the program, proceeds of the sale of $176,036 includes year 2004 realty taxes based upon the closing of the transaction occuring in earlyJune 2004 . Recoveries of $1,872 in 2005 through 2008 represents realty taxes the City will receive and assumes no increases in the assessed value of the subject property nor any change to the municipal mill rate. The other costs in the amount of $13,822 include dedication for rezoning of the property which the City is responsible for and costs for signage on the property, surveying and advertising in the Free Press and Winnipeg Sun.

"Original signed by"
Gord Courage, Manager
Support Services Division

IN PREPARING THIS REPORT, THERE WAS CONSULTATION WITH AND CONCURRENCE BY:

The Planning and Land Use Division

This report submitted by:

Planning, Property and Development Department
Division: Real Estate
Prepared by: Gerry Anderson
PPD File #: 5113/6-A/15.9

Document name: o:\reports directive\real estate\sales\(ga)e-s st.marys&burland.doc

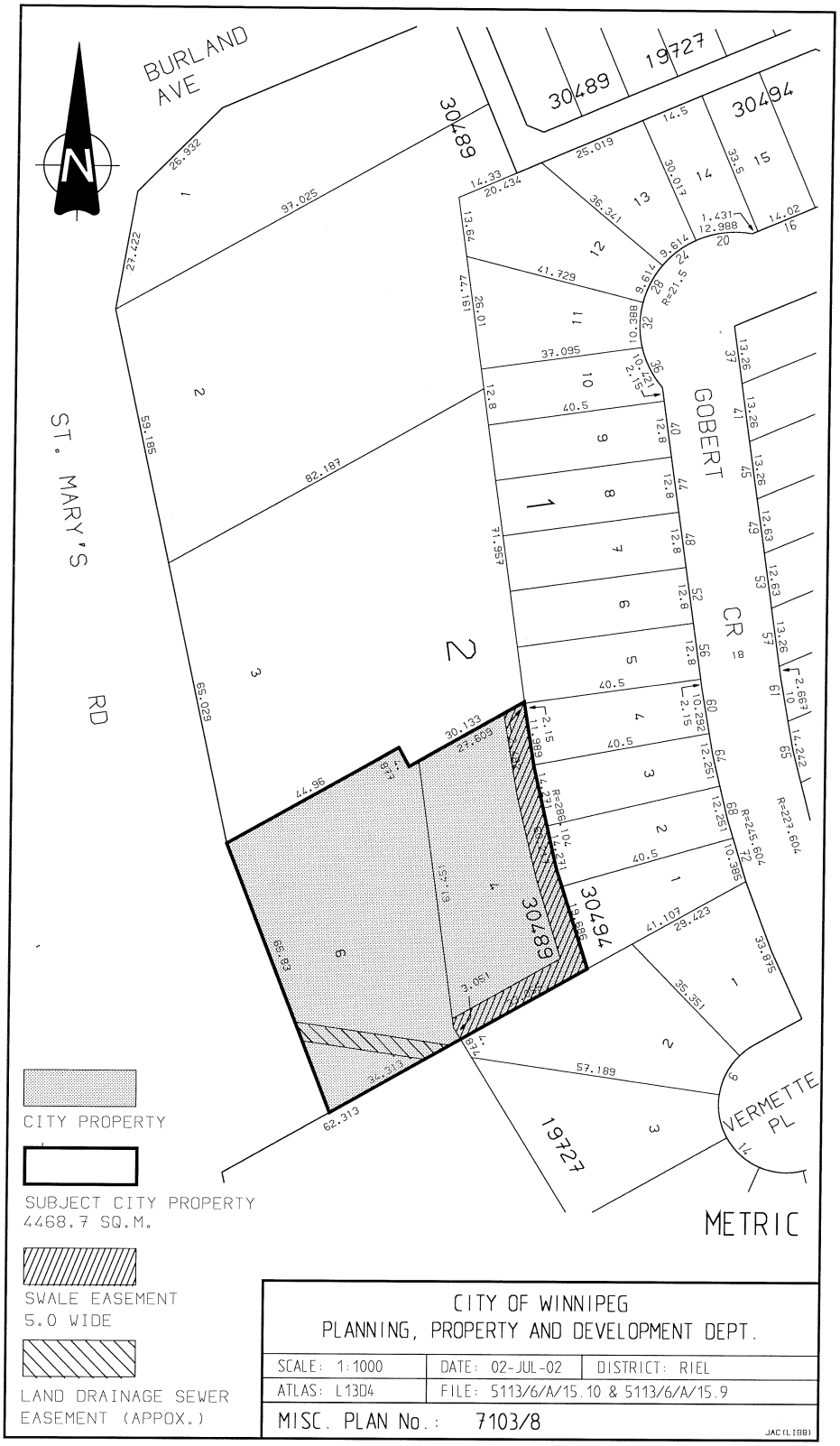
BURLAND AVE
ST. MARY'S RD
GOBERT CR
VERMETTE PL
30489
30494
19727
METRIC
CITY PROPERTY
SUBJECT CITY PROPERTY
4468.7 SQ.M.
SWALE EASEMENT
5.0 WIDE
LAND DRAINAGE SEWER
EASEMENT (APPOX.)
CITY OF WINNIPEG
PLANNING, PROPERTY AND DEVELOPMENT DEPT.
SCALE: 1:1000
DATE: 02-JUL-02
DISTRICT: RIEL
ATLAS: L13D4
FILE: 5113/6/A/15.10 & 5113/6/A/15.9
MISC. PLAN No.: 7103/8
JAC(LIBB)

SCHEDULE "A"
EAST SIDE OF ST MARY'S ROAD SOUTH OF BURLAND

OFFEROR	CORPORATE OFFICERS	PRICE OFFERED	DEPOSIT	REAL ESTATE AGENT	LAND USE	COMMENTS
Kelly Rempel Ed Krahn February 3, 2004	P.O. Box 297 Oak Bluff	175,100.00	26,500.00	No.	24-32 Apartment Complex	Clean Subject to obtaining RM-3 Zoning for 3to 4 stories. (Adult Living)
P.C.I.L. Inc. February 3, 2004	Israel Solomon Pfeffer Harvey Pfeffer Family Trust 60760 Manitoba Ltd.	150,000.00	22,501.00	No	Condominium Bungalow Development	Clean Offer
Barbal Ventures Inc. February 3, 2004	Alphonse Decaigny Barbara Lamirande	125,000.00	18,750.00	Bill McGarry Sutton Real Estate	20 unit condominium project	Clean Offer Subject to Rezoning to multiple housing
Randall Homes Ltd February 2, 2004	Randall Alexis Jaquet	105,000.00	16,000.00	No	9 unit Townhouse Project	Clean Offer Subject to Purchaser obtaining low density multiple housing zoning.+
Thomas Hofer February 3, 2004	3101 St. Mary's Road	30,000.00	4,500.00	No	Greenhouse/Market Garden	Clean Offer

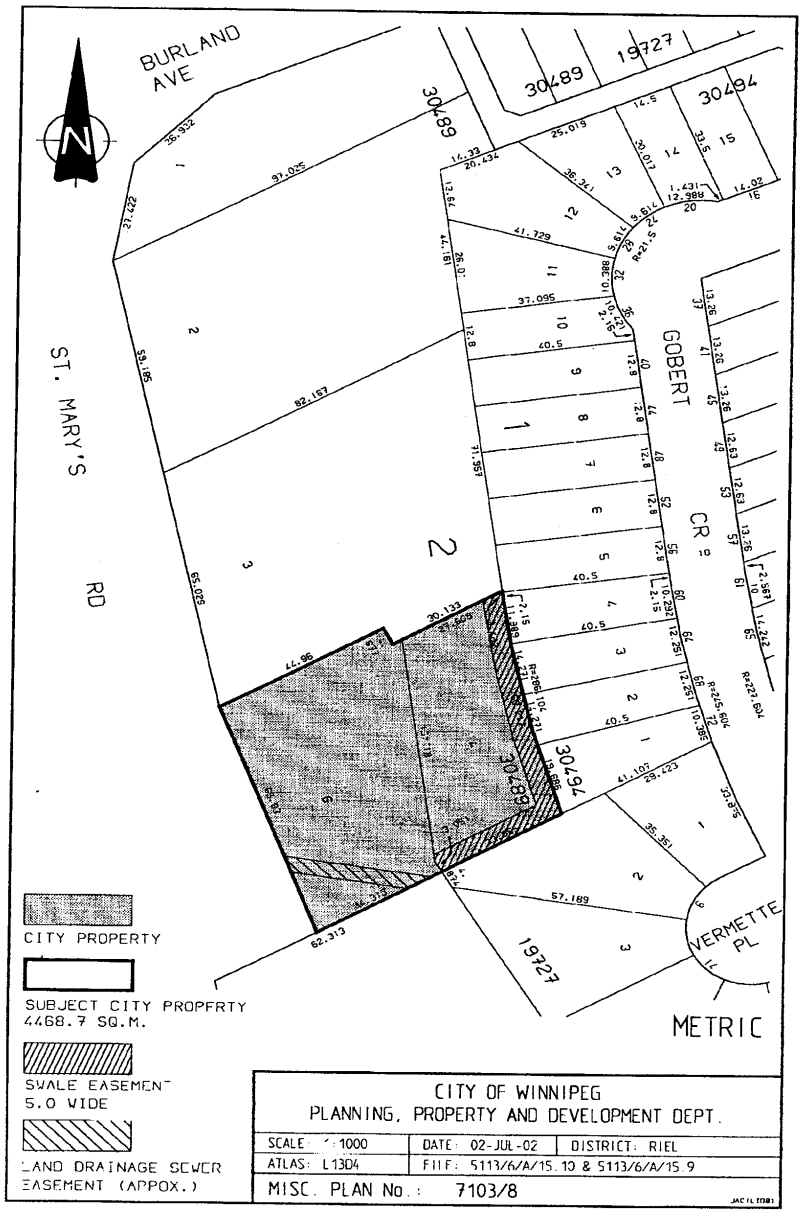
BURLAND AVE
ST. MARY'S RD
GOBERT CR
VERMETTE PL
30489
19727
30484
30494
CITY PROPERTY
SUBJECT CITY PROPERTY
4468.7 SQ.M.
SWALE EASEMENT
5.0 WIDE
LAND DRAINAGE SEWER
EASEMENT (APPOX.)
METRIC
CITY OF WINNIPEG
PLANNING, PROPERTY AND DEVELOPMENT DEPT.
SCALE: 1:1000
DATE: 02-JUL-02
DISTRICT: RIEL
ATLAS: L13D4
FILE: 5113/6/A/15.10 & 5113/6/A/15.9
MISC. PLAN No.: 7103/8

KR

File No: 5113/A-6/15.9

INDUSTRIAL/COMMERCIAL

OFFER TO PURCHASE

The Undersigned (hereinafter called "the Purchaser") hereby offers to purchase from The City of Winnipeg (the "City") the following lands: -

Shown as "subject City Property" on Misc. Plan No. 7103/8

(hereinafter called the "lands")

for the sum of $ 175,100.00 cash, and upon the following terms and conditions:

1. (1) Attached to this Offer is the Purchaser's certified cheque payable to "The City of Winnipeg" in the amount of $ 26,500.00, and represents an amount equal to fifteen (15%) percent of the purchase price which the Purchaser tenders by way of deposit, and which sum shall be applied to the purchase price if the sale is approved by the City's Standing Policy Committee on Property and Development and/or City Council (in the event that Council approval is required). The Purchaser agrees to pay the balance of the purchase price, interest and adjustments on or before the date of closing.

(2) If the Purchaser fails to pay the balance of the purchase monies, interest and adjustments on or before the date of closing as in sub-clause (1) above provided, the City may, at its option, cancel the sale and retain the deposit as liquidated damages.

2. (1) The date of Closing, Possession and adjustments shall be on or before 120 days from the date of approval of the sale.

(2) The Purchaser agrees to pay as an adjustment an amount equal to the total of such taxes, rates and charges which would have been levied or charged against the Lands as though the Lands had been entered on the assessment rolls of the City as privately owned and subject to taxation, which adjustment shall be calculated from the date of adjustments to and including the last day of the current taxation year.

(3) The Purchaser shall pay interest in lawful money of Canada on all monies remaining outstanding and payable to the City as of the date of adjustments, which interest shall be calculated at the rate per annum equivalent to the prime lending rate in force by the City's Banker at the date of adjustments plus one (1%) percent, computed from the date of adjustments to and including the date all such monies and interest as aforesaid have been fully paid to the City.

3. Goods and Services Tax

(1) The Purchaser agrees to pay to the City all Goods and Services Tax applicable on the sale of the Lands or, if the Purchaser is a registrant

under the Goods and Services legislation, the Purchaser shall advise the City in writing of its registration number The Goods and Services Tax is to be paid or the registration number provided to the City on or before the date of closing.

(2) If the Purchaser fails to pay the Goods and Services Tax or fails to provide its registration number as prescribed in sub-clause (1) of this Clause, the Purchaser agrees that all of the Purchaser's rights and interests in respect of the Lands shall, at the City's sole discretion, be fully ended without notice or any formality and all monies paid to the City by the Purchaser shall be retained by the City free from every claim.

4. The Purchaser will obtain possession of the Lands at the Purchaser's own expense.

5. The Purchaser will accept Title to the Lands subject to all exceptions, reservations and encumbrances expressed or implied in the City's Title.

6. The sale of the Lands to the Purchaser shall be subject to the provisions of the By-laws of the City of Winnipeg and all amendments thereto. Furthermore the Purchaser acknowledges and understands that it's proposed use and development of the lands may require applications for rezoning, variances or conditional uses and/or amendments to Plan Winnipeg, which applications and resulting charges (if any) are to be at the sole cost and responsibility of the Purchaser.

7. The Purchaser agrees that the City may register and maintain a caveat against the Lands to ensure the performance of the covenants on the part of the Purchaser herein set forth, and the Purchaser agrees to grant and does hereby grant to the City an interest in the Lands according to the tenor of this Offer.

8. Upon closing of the sale, the Purchaser agrees to make application to the City Assessor (in form set out in Exhibit "A" attached) to have the Purchaser's name added to the Assessment Roll of the City as the Real Owner in respect of the lands.

9. The Purchaser agrees that in the event the Purchaser, at its sole cost, conducts or causes to be conducted an Environmental Site Assessment, it shall

(1) ensure that all work done in connection with such Environmental Site Assessment is completed no later than ninety (90) days from the Date of Approval, and

(2) maintain the Lands in safe condition at all times during the conduct of any work done in pursuance of this Clause 9; and

(3) restore the Lands to the same condition as prior to its entering in or upon same in pursuance of this Clause 9; and

KR

(4) indemnify and save harmless the City from and against all damages and claims arising out of or in any way attributable to the conduct of any such Environmental Site Assessment; and

(5) provide copies of any such Environmental Site Assessment of the said Lands to the City for its own use, at no cost to the City no later than ninety (90) days from the date of approval.

AND in the event it is determined as a result of said Environmental Site Assessment, that contamination levels exceed Provincial Environmental Standards for the intended use of the Lands and documentation to that effect is produced to the City within ninety (90) days following the Date of Approval, the City, at its sole option, shall be entitled to:

take remedial action to bring the contamination levels to within the Provincial Environmental Standards;

OR

cancel the sale and return all monies paid in respect of the proposed sale by the Purchaser to that date, PROVIDED that the Applicant shall have first satisfied all conditions of this Clause 9.

AND FURTHER if the City has not been advised of any non-compliance of the lands to Provincial Environmental standards within 90 days from the Date of Approval, the Purchaser agrees to complete its purchase as herein contemplated and to indemnify the City against any and all claims arising from or in any way connected with the existence of contaminants of any kind at the Lands.

10 (1) The Purchaser agrees that the sale of the Lands shall be subject to any easement which may be required by a public utility, including, but not limited to the Manitoba Hydro, Manitoba Telephone System, Centra Gas, or The City of Winnipeg, for the maintenance of existing and future facilities together with the right to enter upon the Lands at any time, with or without equipment for said purposes and subject to the owner covenanting not to erect or cause to be erected upon the easement area any building or structure without the prior written consent of the public utility or The City of Winnipeg requiring such easement.

(2) The Purchaser is aware of the land drainage sewer and swale easement requirements as shown on Misc. Plan No. 7103/8.

(3) The Purchaser to enter into agreements satisfactory to the said utilities or the City of Winnipeg.

(4) The Purchaser acknowledges that the City may grant the easements before the Transfer of Land issues.

11. The Purchaser acknowledges and agrees that notwithstanding any other terms, conditions or provisions in this agreement that:

(1) the City has given no representations or warranties with respect to the Lands or with respect to the value thereof or with respect to the Purchaser's intended uses or development or redevelopment thereof or with respect to the environmental condition of the Lands;

(2) the Purchaser has inspected or investigated the Lands, the title thereto, the Permitted Encumbrances, any tenancies and all other matters material to the Purchase and the proposed use of the Lands and that it is relying solely upon its own independent inquiries and investigations and the advice of its own consultants and there are no representations, warranties, guarantees, conditions, collateral agreements, covenants and agreements except those expressly set forth herein;

(3) the Purchaser agrees that it is purchasing the Lands on an "as is", "where is" basis, and is purchasing the Lands based entirely on its own examinations without any representation by or on behalf of the City or any agent of the City. The Purchaser acknowledges that it has relied entirely upon its own inspection and investigation with respect to quantity, quality and value of the Lands;

(4) any information supplied to the Purchaser by the City or its agents or representatives is and was supplied without any representation or warranty, and that the responsibility for verification of any such information shall be the responsibility of the Purchaser; and

(5) the Lands are deemed to be taken by the Purchaser at the Purchaser's own risk with all faults and imperfections whatsoever. The Purchaser agrees with the City that the application of "Buyer Beware" shall apply to the offer in the strictest meaning.

12. The site is currently serviced with wastewater sewer, water main and a land drainage sewer in St. Mary's Road. There are outstanding local improvements as applicable to the wastewater and land drainage sewer in the amount of $5,461.22 which will be commuted by the City at the City's cost.

13. The Purchaser is aware that:

a) The subject City Property is zoned "A5" Agricultural District. This zoning is intended to accommodate rural and limited agricultural uses on smaller lot areas

b) The City is responsible for any dedication payable as a result of a rezoning of the property. Any other dedication payable is the responsibility of the Purchaser.

c) The Area Planner has indicated that single family residential and commercial developments are not considered viable options for the subject site.

14. Time shall be of the essence of this Offer.

KR

page 5

15. The Purchaser will not file any caveat or other encumbrance against the Lands before the transfer of the Lands to the Purchaser.

16. The word "Purchaser" shall have a plural meaning in the event that more than one party is making this offer, and the masculine shall mean the feminine or neuter as the case may be.

17. The Purchaser is hereby advised that soil conditions in Winnipeg are of the glacial till variety which are composed of Lacustrine Clays with Silt Intrusions. The Purchaser shall be responsible for any increased costs of development due to this random stratification.

18. The Purchaser acknowledges and agrees that sale of the Lands by the City is subject to the approval of City Council or its delegated authority.

19. The full, true and correct name of the Purchaser is as follows: -

20. see page 8

Ed Krahn and Kelly Rempel Box 297, Oak Bluff Mb. R0G 1N0

Name (Please Print) Address

Purchaser's Registration No. (G.S.T.) N/A

IN WITNESS WHEREOF the Purchaser has signed this document in

Winnipeg, Manitoba, this 3 day of February 2004

Witness Authorized Signature

Ed Krahn

Name and Title of Authorized Signature (Please print)

Witness Authorized Signature

Kelly Rempel

Name and Title of Authorized Signature (Please print)

KR

page 6

ACCEPTED this _____day of _____, A.D., 2004

THE CITY OF WINNIPEG

Per:_____

DIRECTOR

Planning,Property and Development Department

Approved:

_____

Planning Property and Development Department

Certified as to form:

_____

for City Solicitor/Manager of Legal Services

KC

Page 7

20. This offer is subject to the following condition:

a.) That after application by the purchaser, the City of Winnipeg to allow the property to be rezoned RM-3 to permit the construction of a multi family building as described by the attached schedule "A" and schedule "B". Please be advised that the drawings are at the "conceptual" stage. The intent is to use the site to develop between 24 and 32 apartment units to be marketed to the "adult living" segment of the market. The building will be 3 or 4 stories tall and serviced by elevators. The building will be positioned on the property to make it most appealing to all the adjoining properties and to comply with any and all zoning requirements. We appreciate the fact that the adjoining properties to the east might not appreciate the building being to close to the west fence line. Parking will be above grade only and will be asphalt covered. Thank you for considering what I believe to be the best use of the property. If you have any questions regarding our intentions or need some clarification, I can be reached on my cell phone 291-3545.

KR

EAST & WEST SIDE ELEVATION



SOUTH & NORTH SIDE ELEVATION

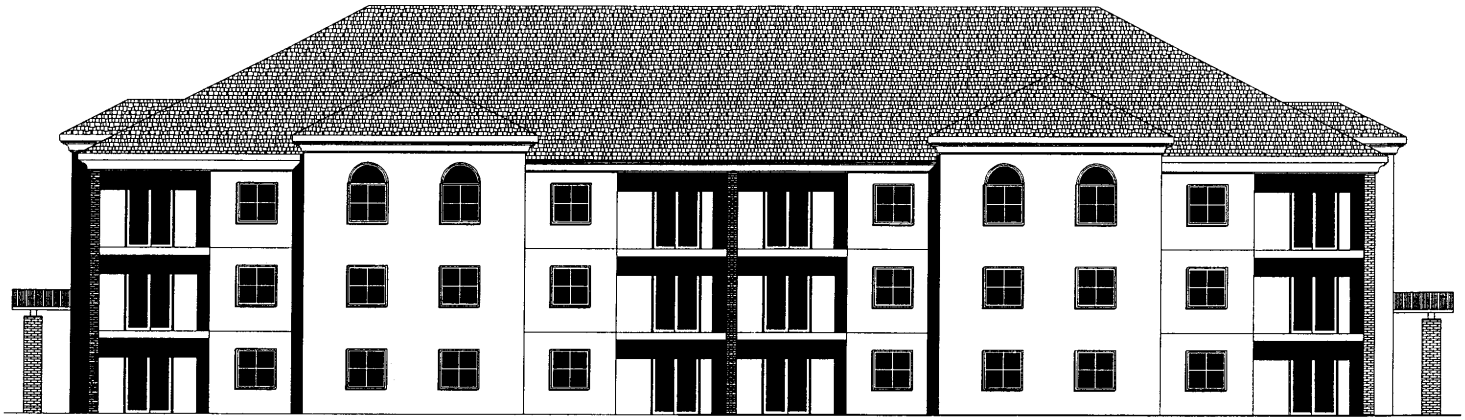

CONCEPTUAL DRAWINGS ONLY

SCHEDULE "A"

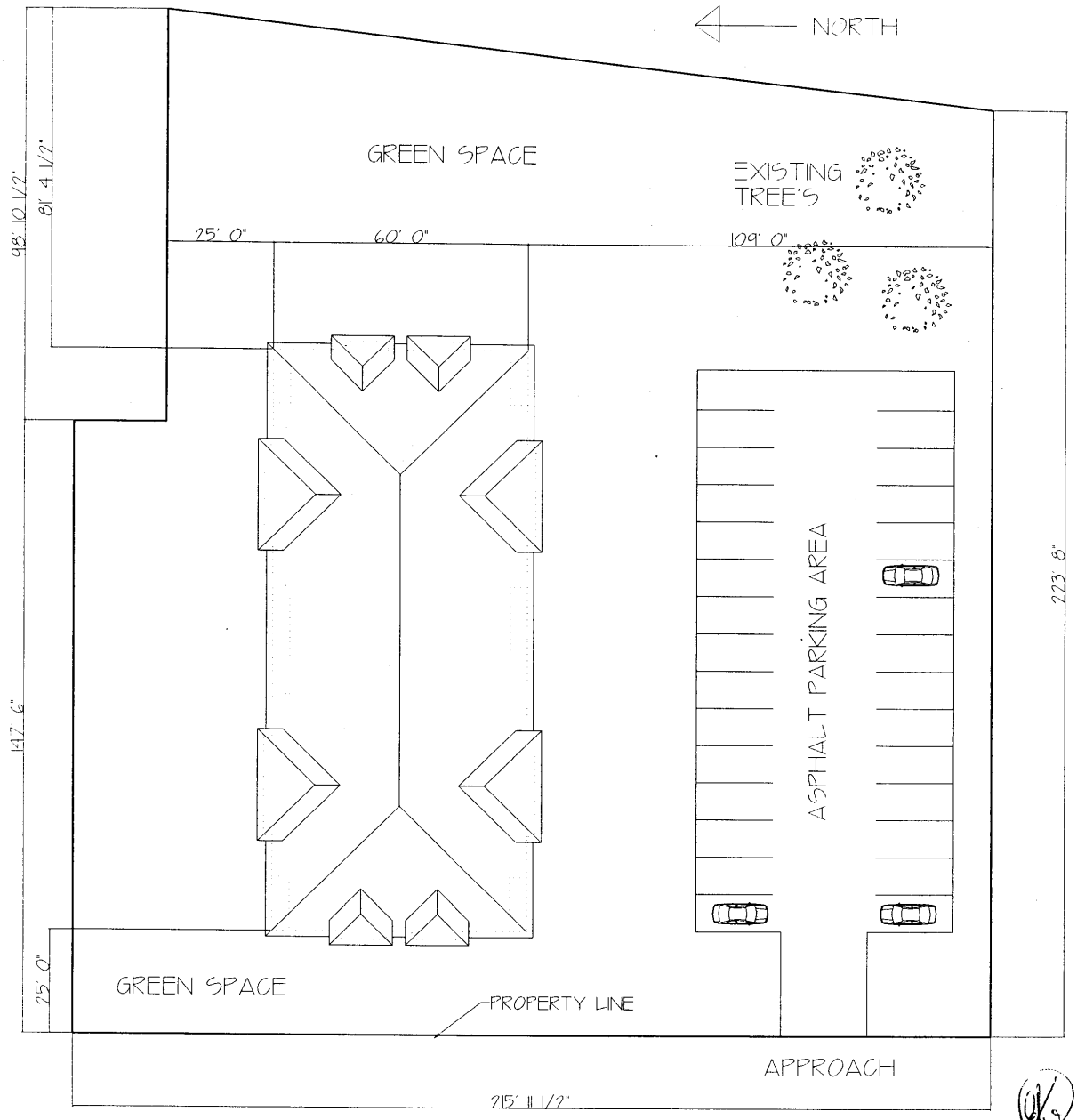

45X@PJL EOJ NAME = "MSJOB 3"

SCHEDULE "B"

Page 10

6204