Minutes - Executive Policy Committee - June 9, 2004

REPORTS

Minute No. 360 **Opening of part of Saskatchewan Avenue west of Bradford Street - Opening of part of Wellington Avenue west of Bradford Street - Opening of part of King Edward Street east of Berry Street Files DAO 5/2004, DAO 6/2004 and DAO 7/2004**

EXECUTIVE POLICY COMMITTEE RECOMMENDATION:

The Executive Policy Committee concurred in the administrative recommendation and recommends to Council:

1. That the City Solicitor/Manager of Legal Services be instructed to prepare the necessary by-law for submission to Council to effect the street openings in accordance with Misc. Plan Nos. 10684/1, 10685/1 and 12224.

2. That the Proper Officers of the City be authorized to do all things necessary to effect the intent of the foregoing.

DECISION MAKING HISTORY:

Moved by Councillor Clement,
That the administrative recommendation be concurred in and forwarded to Council.

Carried

Re: **DAO 5/2004 – PROPOSED OPENING OF PART OF SASKATCHEWAN AVENUE WEST OF BRADFORD STREET**
DAO 6/2004 – PROPOSED OPENING OF PART OF WELLINGTON AVENUE WEST OF BRADFORD STREET
DAO 7/2004 – PROPOSED OPENING OF PART OF KING EDWARD STREET EAST OF BERRY STREET

For submission to: **Executive Policy Committee**

Original report signed by: **Director of Planning, Property and Development**

Report date: May 25, 2004

Recommendation(s): **1.That the City Solicitor be instructed to prepare the necessary by-law for submission to Council to effect the street openings in accordance with the attached Misc. Plan Nos. 10684/1, 10685/1, and 12224.**

2. That the proper officers of the City be authorized to do all things necessary to effect the intent of the foregoing.

REPORT SUMMARY

Key Issues:

- The lands required for the openings were parts of a CPR spur line, now abandoned, that have been used as part of the existing streets for a number of years. They have been conveyed to the City for the nominal sum of $1.00 as a condition of the approval of DAPS 1/2002, an application to subdivide the adjacent property. The required legal documents have been prepared, and it is now appropriate to dedicate the lands as public streets.

Implications of the Recommendation(s):

General implications:

X	**None**
	For the organization overall and/or for other departments
	For the community and/or organizations external to the City of Winnipeg
	Involves a multi-year contract

Comment(s):

-

Policy implications:

X	**No**
	Yes

Comment(s):

-

Environmental implications:

X	**No**
	Yes

Comment(s):

-

Human resources implications:

X	**No**
	Yes

Comment(s):

-

Financial implications:

X	**Within approved current and/or capital budget**
	Current and/or capital budget adjustment required

Comment(s):

-

REASON FOR THE REPORT:

The dedication of these properties as public streets requires a by-law pursuant to Section 139 of the City of Winnipeg Charter.

HISTORY:

In 2003, The City of Winnipeg acquired the lands shown as “Proposed Opening” on the attached Misc. Plan Nos. 10684/1, 10685/1, and 12224. The lands required for the openings were parts of a CPR spur line, now abandoned, that have been used as part of the existing streets for a number of years. These lands were conveyed to the City for the nominal sum of $1.00 to be dedicated as public streets as one of the conditions of the approval of DAPS 1/2002, an application to subdivide the adjacent property.

DISCUSSION:

This report is submitted in accordance with the provisions of By-Law 7325/98, a by-law to amend current procedures to allow certain street opening and closing applications to be submitted to the Executive Policy Committee for report to Council without the requirement to be reviewed by a Standing Policy Commttee.

The following criteria must be met before the authority given in the by-law may be exercised:

1. The proposed opening and acquisition must have been approved by the Director of Public Works.
2. The proposed opening must have been submitted to all affected City Departments and public utilities with no objections having been received.
3. Any conditions regarding engineering aspects (i.e. relocation of facilities) must have been mutually agreed to.
4. The affected property owner(s) must have agreed to the terms and conditions of the acquisition of the land required for the proposed opening.
5. The terms and conditions of any agreements concerning the proposed opening and acquisition must have been approved by the Director of the department that requested the opening and either the Standing Policy Committee on Fiscal Issues, the Standing Policy Committee on Property and Development, or the Director of the Planning, Property and Development Department, as is appropriate.

All of these criteria have been met.

Financial Impact Statement Date: May 18. 2004

COMMENTS:

The lands required for the openings have been conveyed to the City for the nominal sum of $1.00. The cost of preparing and registering the documents required to effect the street openings has been assumed by the Public Works Department under Project No. 63000074WL. There is no financial impact.

Mike McGinn, CA
Manager of Finance

IN PREPARING THIS REPORT, THERE WAS CONSULTATION WITH AND CONCURRENCE BY:

Planning, Property and Development Department – Planning and Land Use Division, Geomatics and Zoning & Permits Branches

Corporate Finance Department – Local Improvements

Public Works Department – Transportation Division

Water and Waste Department – Engineering Division

Centra Gas, Manitoba Hydro

MTS Communications and Shaw Cable did not respond to requests for comments.

THIS REPORT SUBMITTED BY:

Planning, Property and Development Department
Division: Development and Inspections
Prepared by: Glenn Halldorson, Real Property Officer
PPD File #:8292

Document name: o:\reports directive\development and inspections\geomatics\dao5 to 7_04rpt.doc

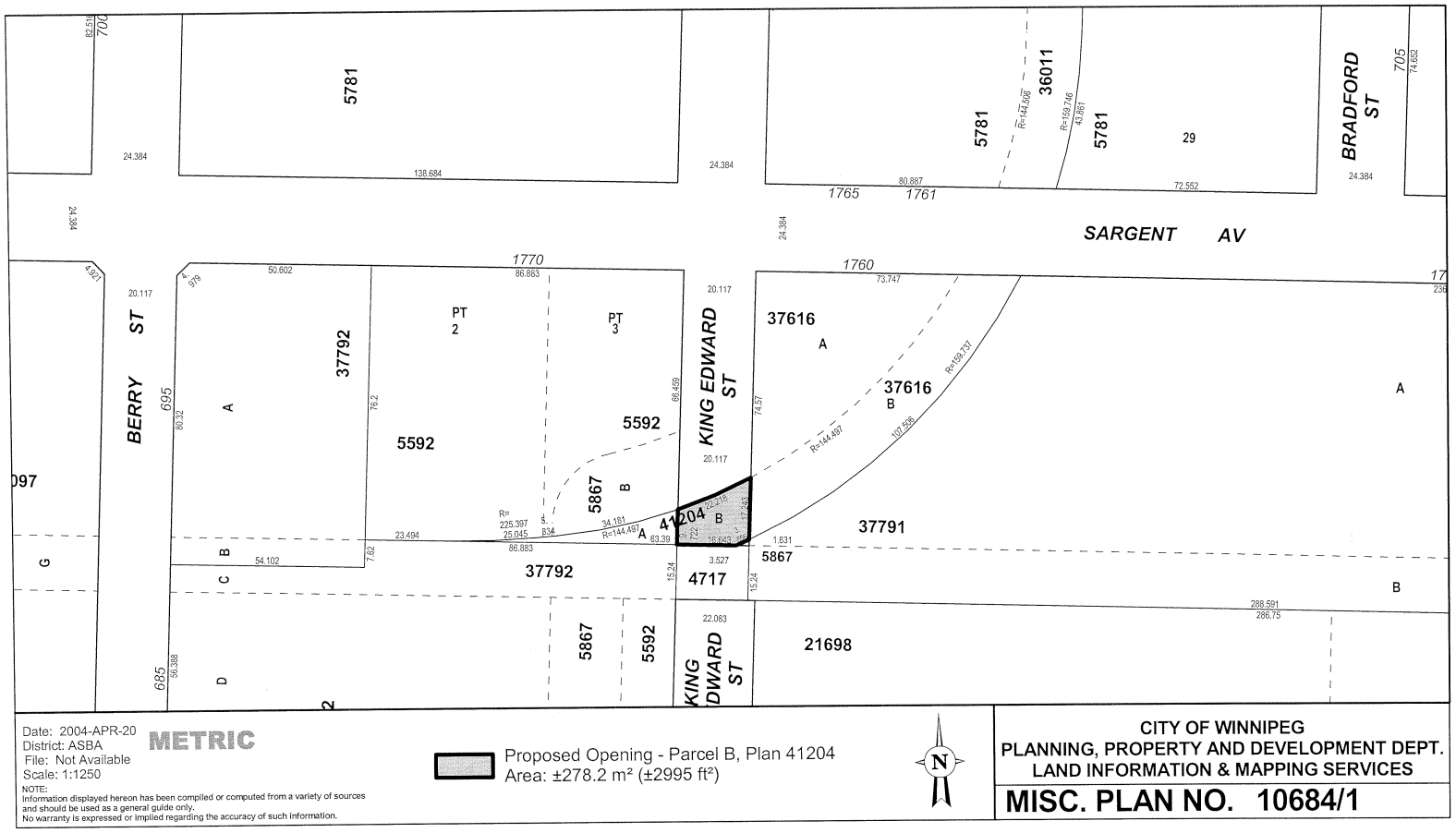

Date: 2004-APR-20
District: ASBA
File: Not Available
Scale: 1:1250

NOTE:
Information displayed hereon has been compiled or computed from a variety of sources and should be used as a general guide only.
No warranty is expressed or implied regarding the accuracy of such information.

CITY OF WINNIPEG
PLANNING, PROPERTY AND DEVELOPMENT DEPT.
LAND INFORMATION & MAPPING SERVICES

MISC. PLAN NO. 10684/1

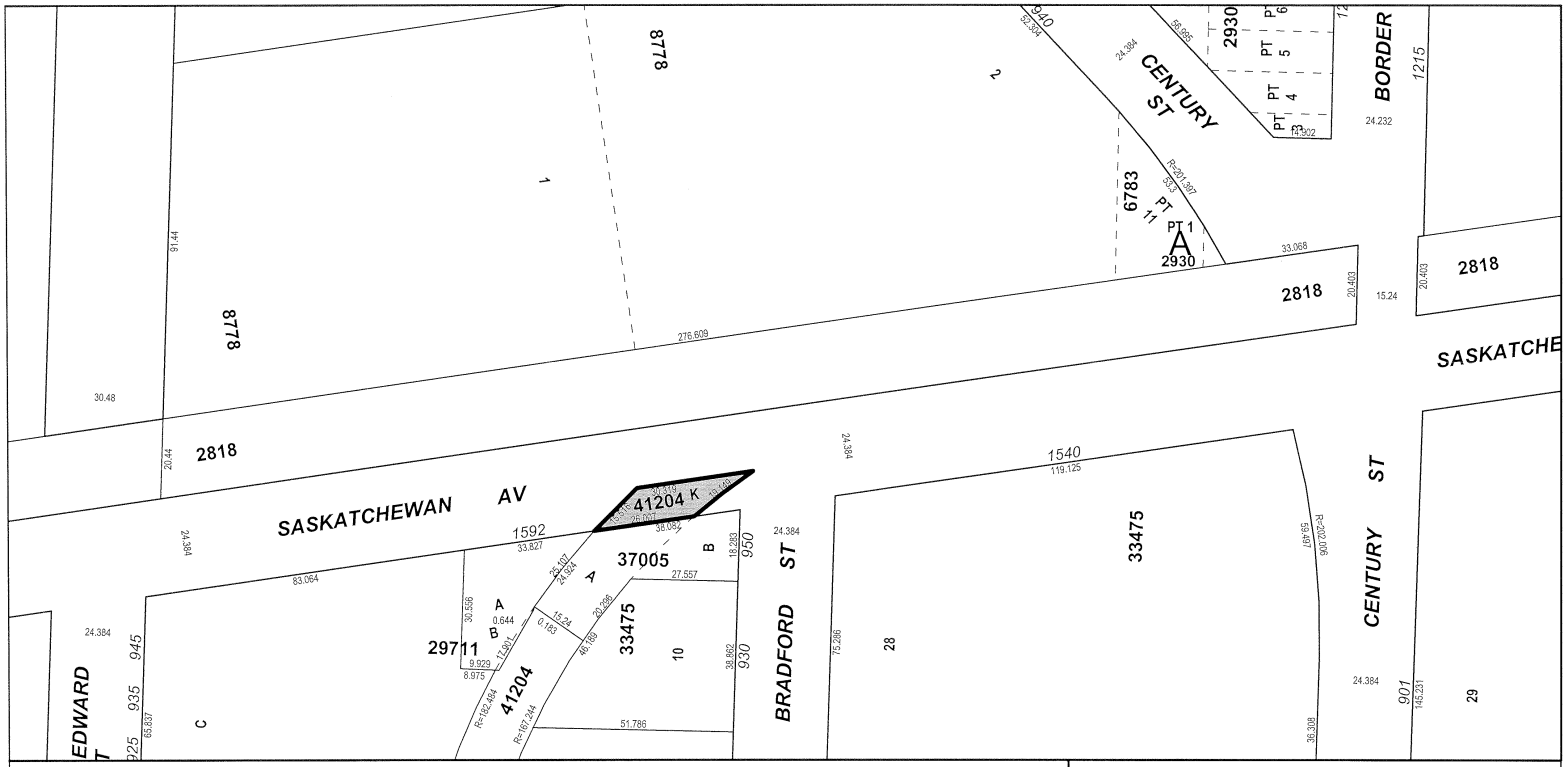

Date: 2004-APR-20
District: ASBA
File: Not Available
Scale: 1:1250

METRIC

NOTE:
Information displayed hereon has been compiled or computed from a variety of sources and should be used as a general guide only.
No warranty is expressed or implied regarding the accuracy of such information.

CITY OF WINNIPEG
PLANNING, PROPERTY AND DEVELOPMENT DEPT.
LAND INFORMATION & MAPPING SERVICES

MISC. PLAN NO. 10685/1

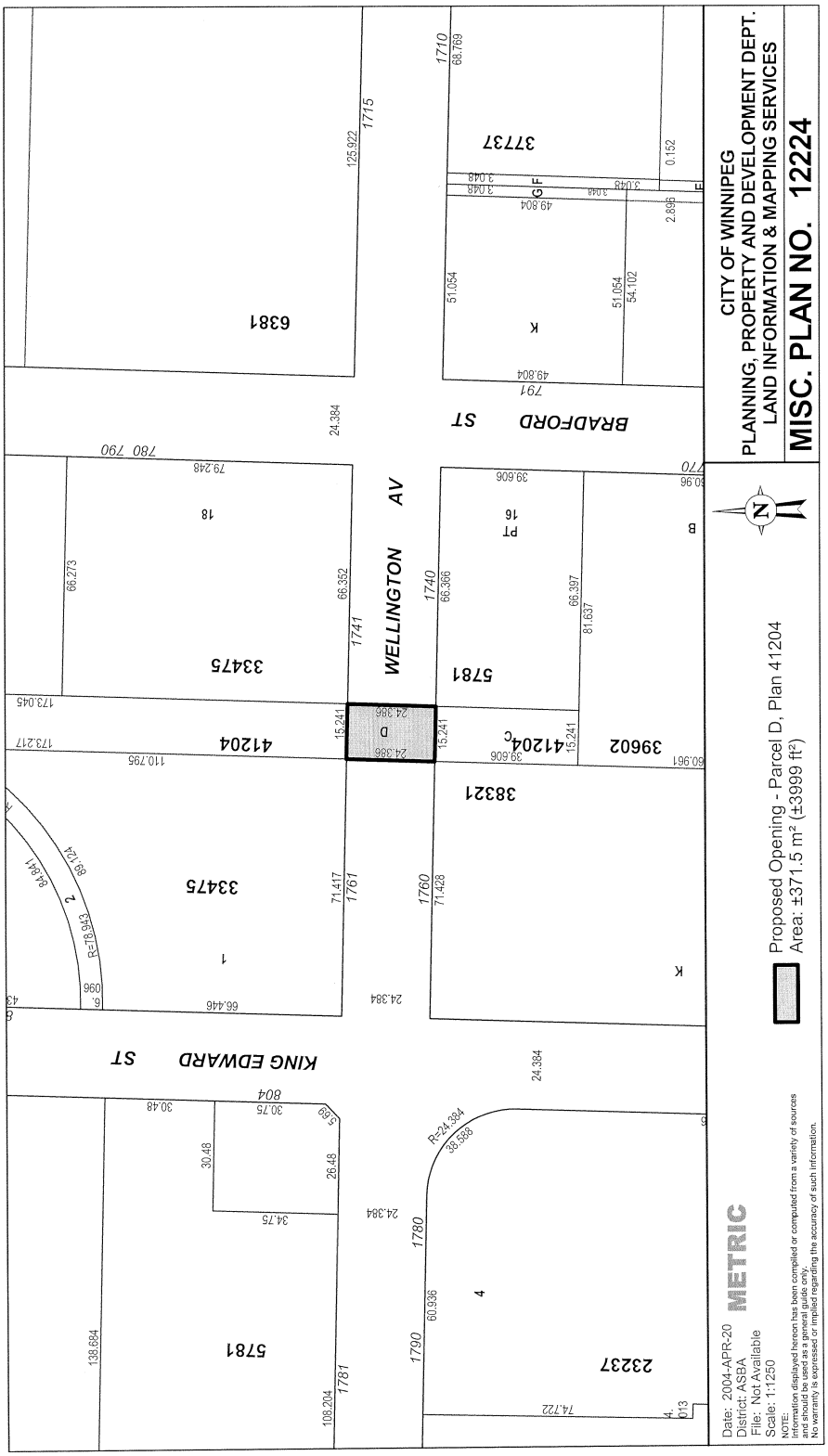
CITY OF WINNIPEG
PLANNING, PROPERTY AND DEVELOPMENT DEPT.
LAND INFORMATION & MAPPING SERVICES
MISC. PLAN NO. 12224
Proposed Opening - Parcel D, Plan 41204
Area: ±371.5 m² (±3999 ft²)
Date: 2004-APR-20
District: ASBA
File: Not Available
Scale: 1:1250
METRIC
NOTE:
Information displayed hereon has been compiled or computed from a variety of sources and should be used as a general guide only.
No warranty is expressed or implied regarding the accuracy of such information.
WELLINGTON AV
BRADFORD ST
KING EDWARD ST
6381
37737
33475
41204
5781
39602
38321
23237
D
PT
16
18
1
2
4
K
B
G
F
E
R=78.943
R=24.384
1710
1715
1740
1741
1760
1761
1780
1781
1790
780 790
791
770
804
24.384
125.922
68.769
0.152
2.896
49.804
51.054
54.102
66.273
66.352
66.366
66.397
81.637
39.606
15.241
24.386
173.045
173.217
110.795
71.417
71.428
66.446
84.841
89.124
30.48
30.75
26.48
34.75
138.684
108.204
60.936
74.722
38.588