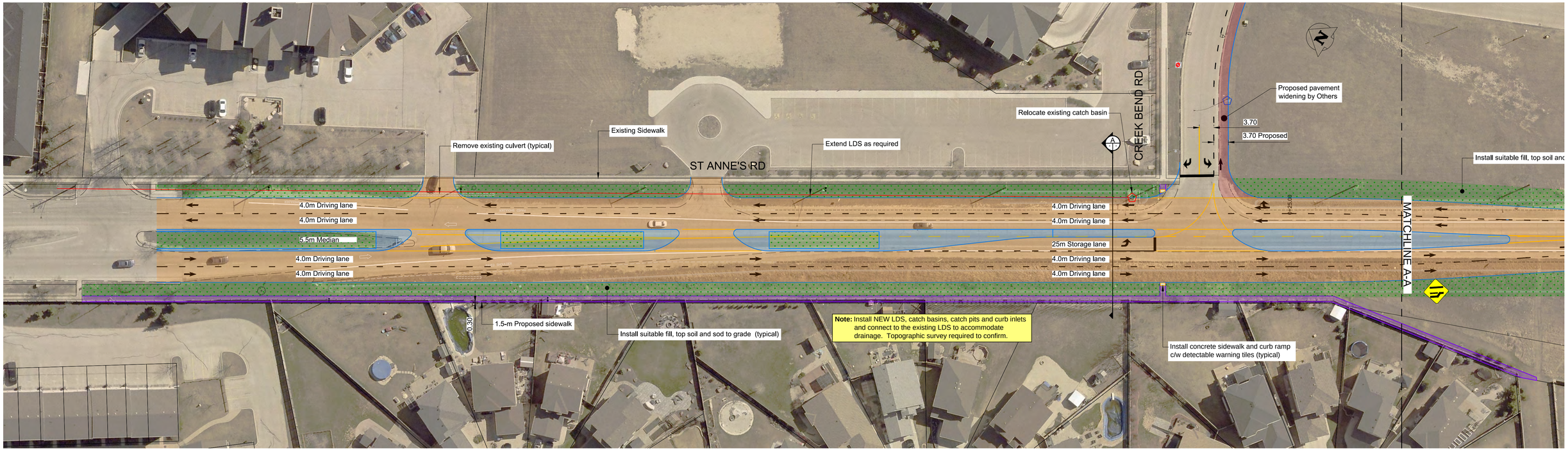

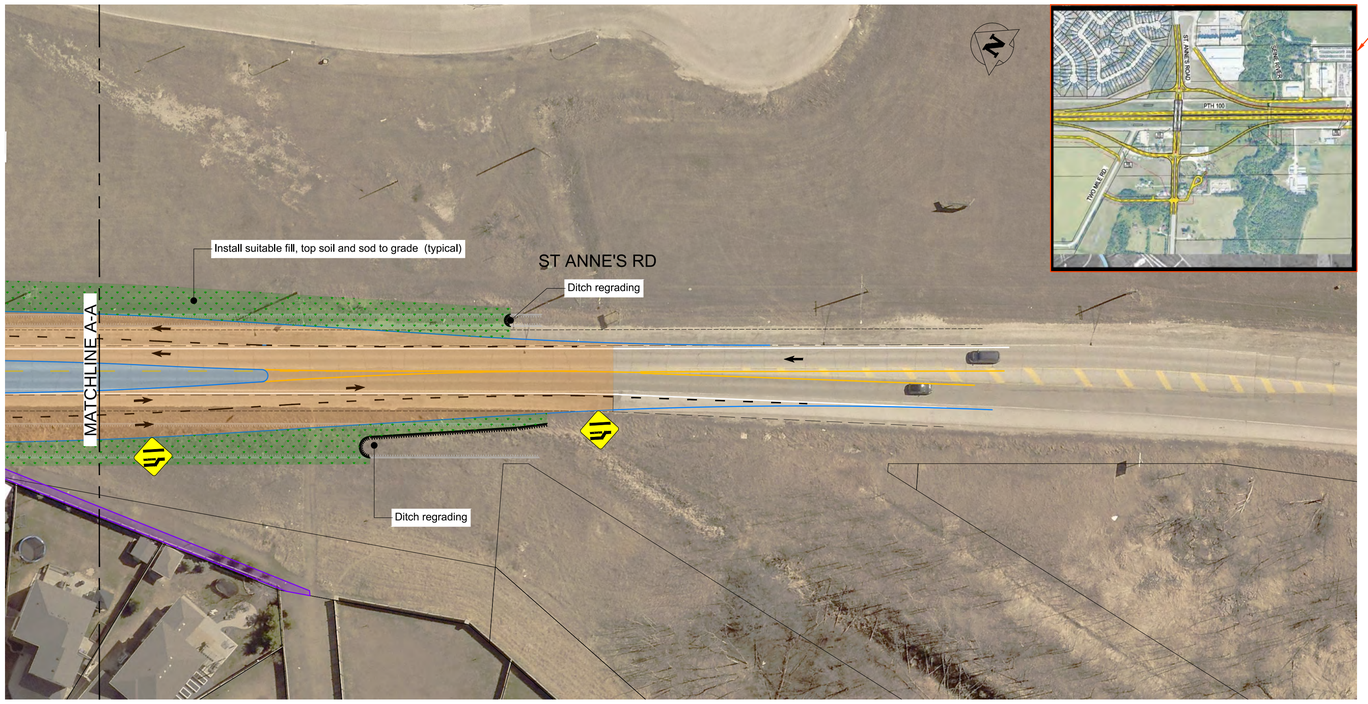

Manitoba Infrastructure South Perimeter Initial Interchange Configuration

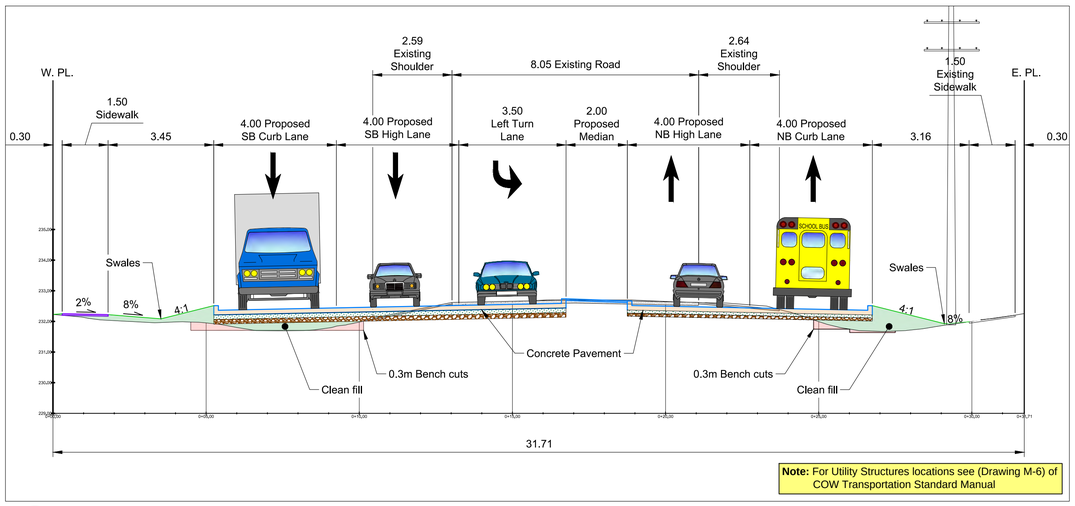

Note: For Utility Structures locations see (Drawing M-6) of COW Transportation Standard Manual

A SECTION (ST ANNE'S ROAD)
SCALE - 1:100

EXISTING	LEGEND	PROPOSED	EXISTING	LEGEND	PROPOSED	EXISTING	LEGEND	PROPOSED
	ELEVATION			PROPERTY LINE			SHOULDER	
	CURB RAMP			PAVEMENT		○	WOOD POLE	○W
	WARNING TILE			SIDEWALK			STREET LIGHT	
	HYDRANT			PATH			TRAFFIC SIGNAL	
	VALVE			CURB/MEDIAN			BANNER POLE	
	MANHOLE			SLOPE			RAILWAY POLE	
	CATCH BASIN			BOULEVARD			GUY-WIRE	
	CURB INLET			FENCE			TREE	

Proposed Work by Others:
- Concrete Pavement
- Utility Removal/Relocation

Proposed Work:
- Concrete Curb/Median/Boulevard
- Concrete Pavement
- Concrete Sidewalk
- Grassed Boulevard
- Utility Removal/Relocation
- LDS

PRELIMINARY
NOT TO BE USED FOR CONSTRUCTION

DESIGNED BY: MAD	DRAWN BY: MAD
DATE: 2021-12-08	SCALE HORIZONTAL: 1:500 VERTICAL:
ALL DIMENSIONS ARE IN METERS UNLESS OTHERWISE NOTED	

THE CITY OF WINNIPEG
PUBLIC WORKS DEPARTMENT
TRANSPORTATION DIVISION

St Anne's Rd SBL
and Creek Bend Road
Proposed 4 Lanes with 25m Left Turn Lane

SHEET 1 OF
CITY DRAWING NUMBER: REF-04

V:\Transportation Planning\Drafting\03 - RDraft\ - Regional Streets\St. Anne's Rd\Rvd 04 St Anne's at Creek Bend SBL.dwn (Uncrunched).dwg