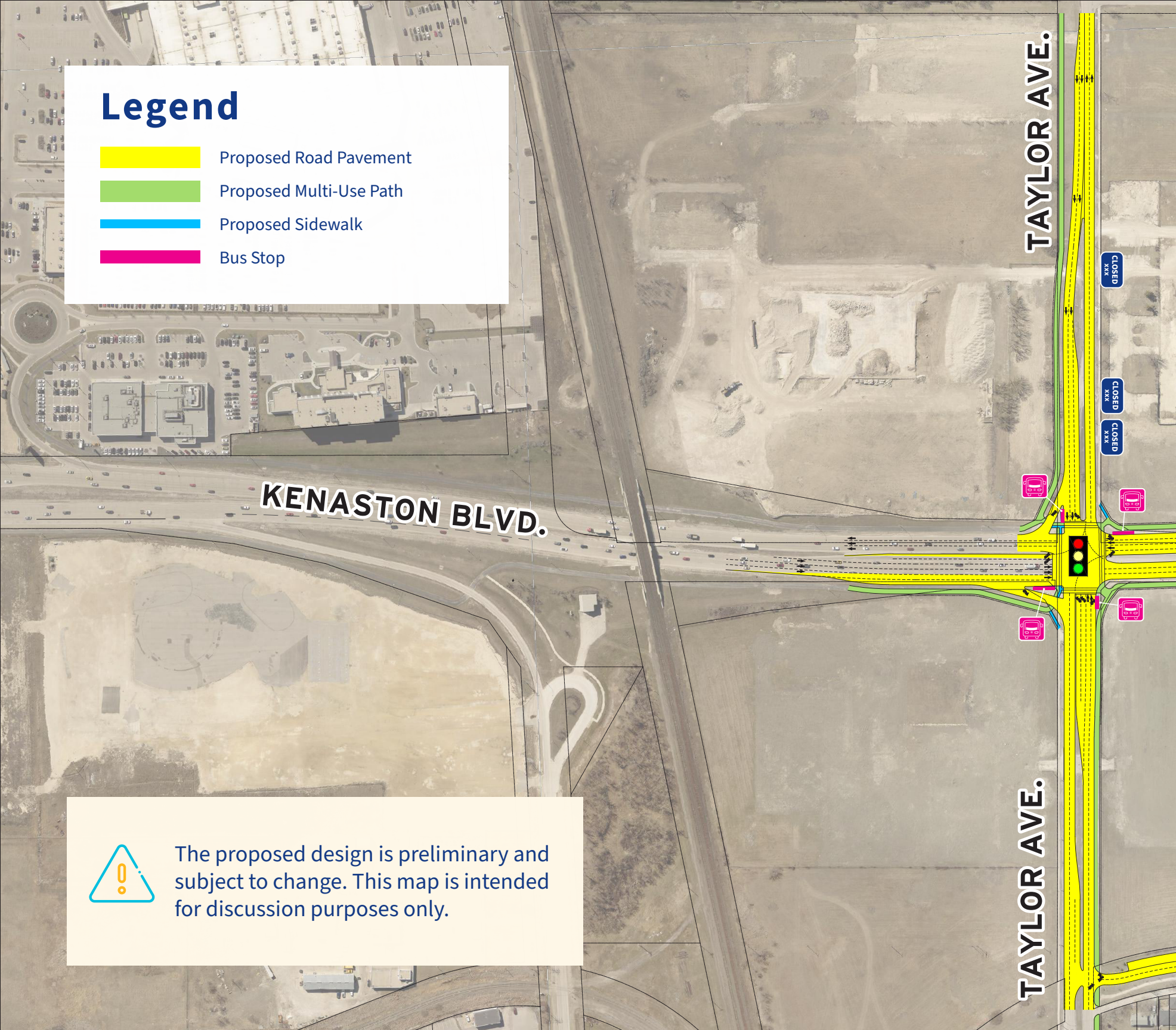

Legend

- 🟨 Proposed Road Pavement
- 🟩 Proposed Multi-Use Path
- 🟦 Proposed Sidewalk
- 🟪 Bus Stop

KENASTON BLVD.
TAYLOR AVE.
CLOSED
xxx
CLOSED
xxx
CLOSED
xxx
TAYLOR AVE.

⚠ The proposed design is preliminary and subject to change. This map is intended for discussion purposes only.

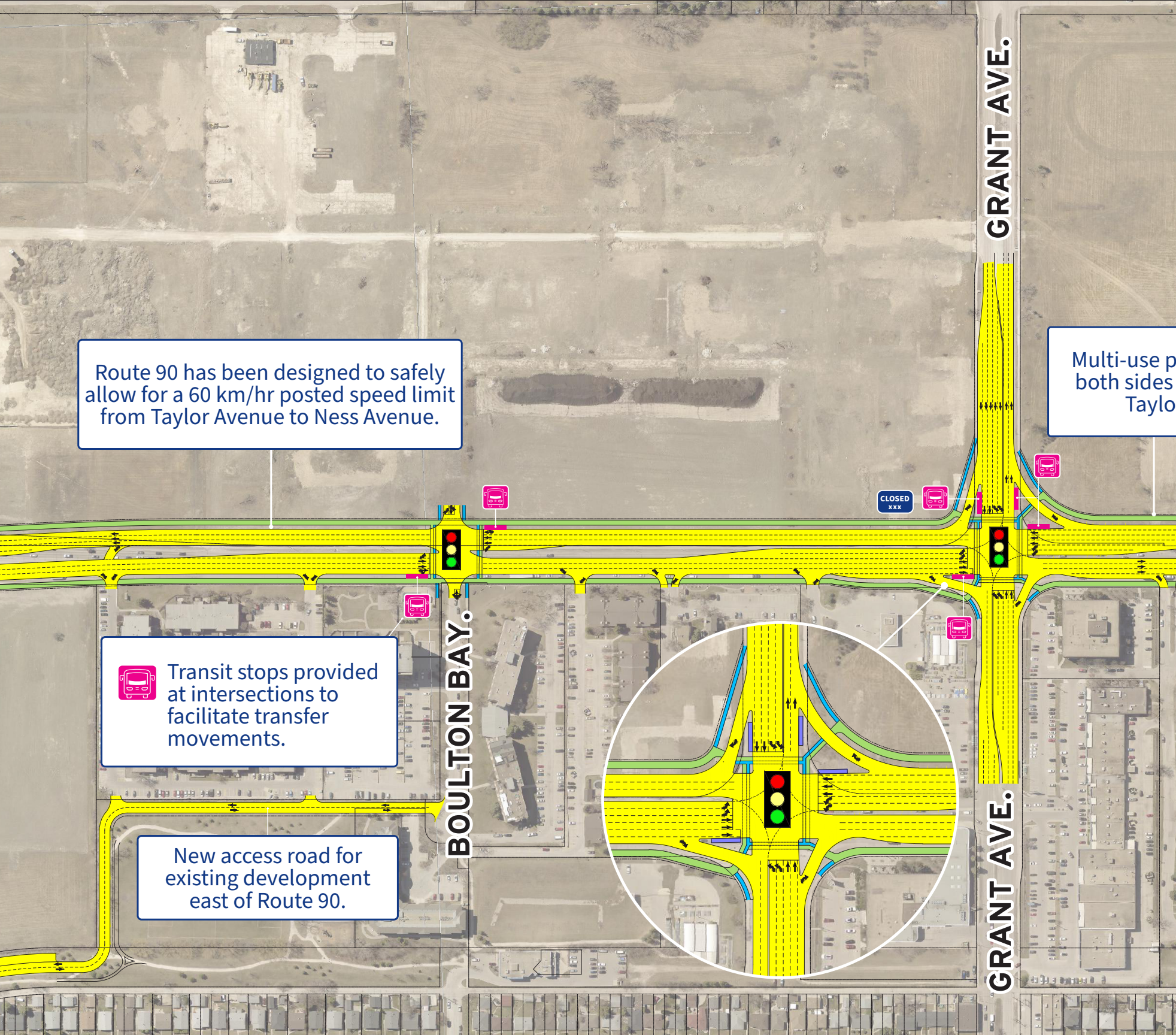
GRANT AVE.
BOULTON BAY.
GRANT AVE.
CLOSED
xxx

Route 90 has been designed to safely allow for a 60 km/hr posted speed limit from Taylor Avenue to Ness Avenue.

Multi-use p
both sides
Taylo

Transit stops provided at intersections to facilitate transfer movements.

New access road for existing development east of Route 90.

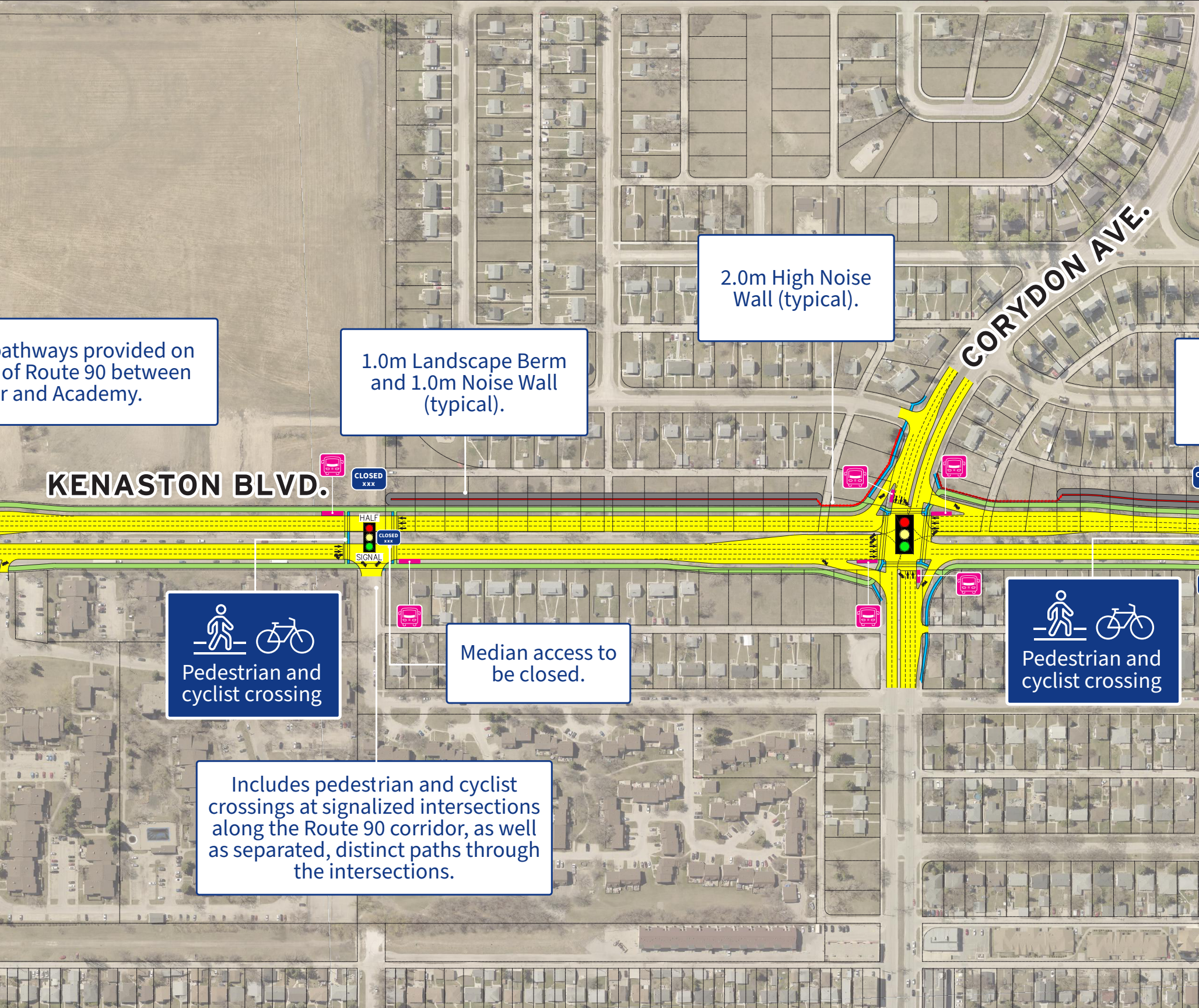
KENASTON BLVD.
CORYDON AVE.
CLOSED xxx
HALF
SIGNAL
CLOSED xxx

athways provided on
of Route 90 between
r and Academy.

1.0m Landscape Berm and 1.0m Noise Wall (typical).

2.0m High Noise Wall (typical).

Pedestrian and cyclist crossing

Median access to be closed.

Pedestrian and cyclist crossing

Includes pedestrian and cyclist crossings at signalized intersections along the Route 90 corridor, as well as separated, distinct paths through the intersections.

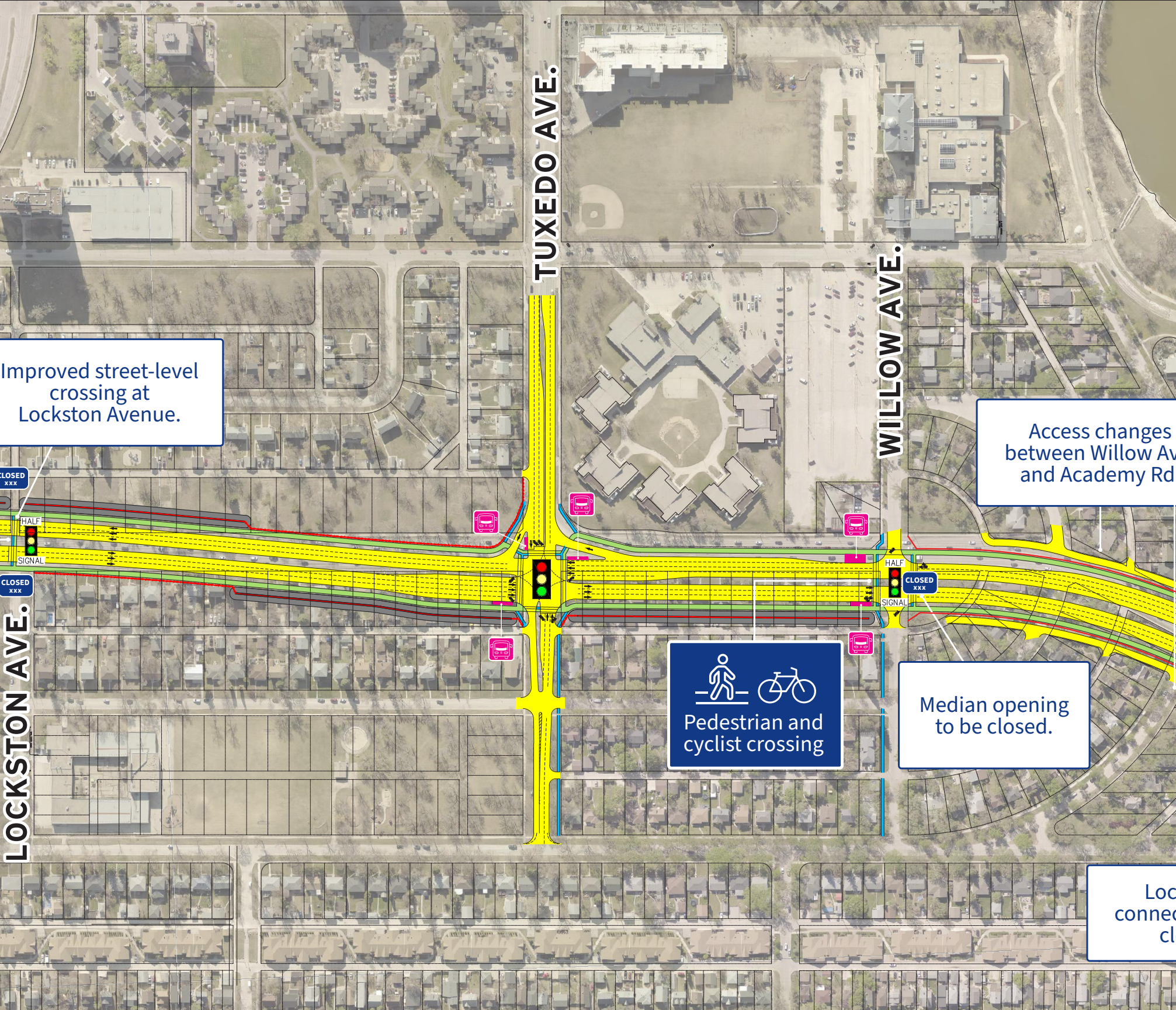

TUXEDO AVE.
WILLOW AVE.
LOCKSTON AVE.
CLOSED
xxx
HALF
SIGNAL
CLOSED
xxx
HALF
SIGNAL
CLOSED
xxx
CLOSED
xxx

Improved street-level crossing at Lockston Avenue.

Access changes
between Willow Av
and Academy Rd

Pedestrian and cyclist crossing

Median opening to be closed.

Loc
conne
cl

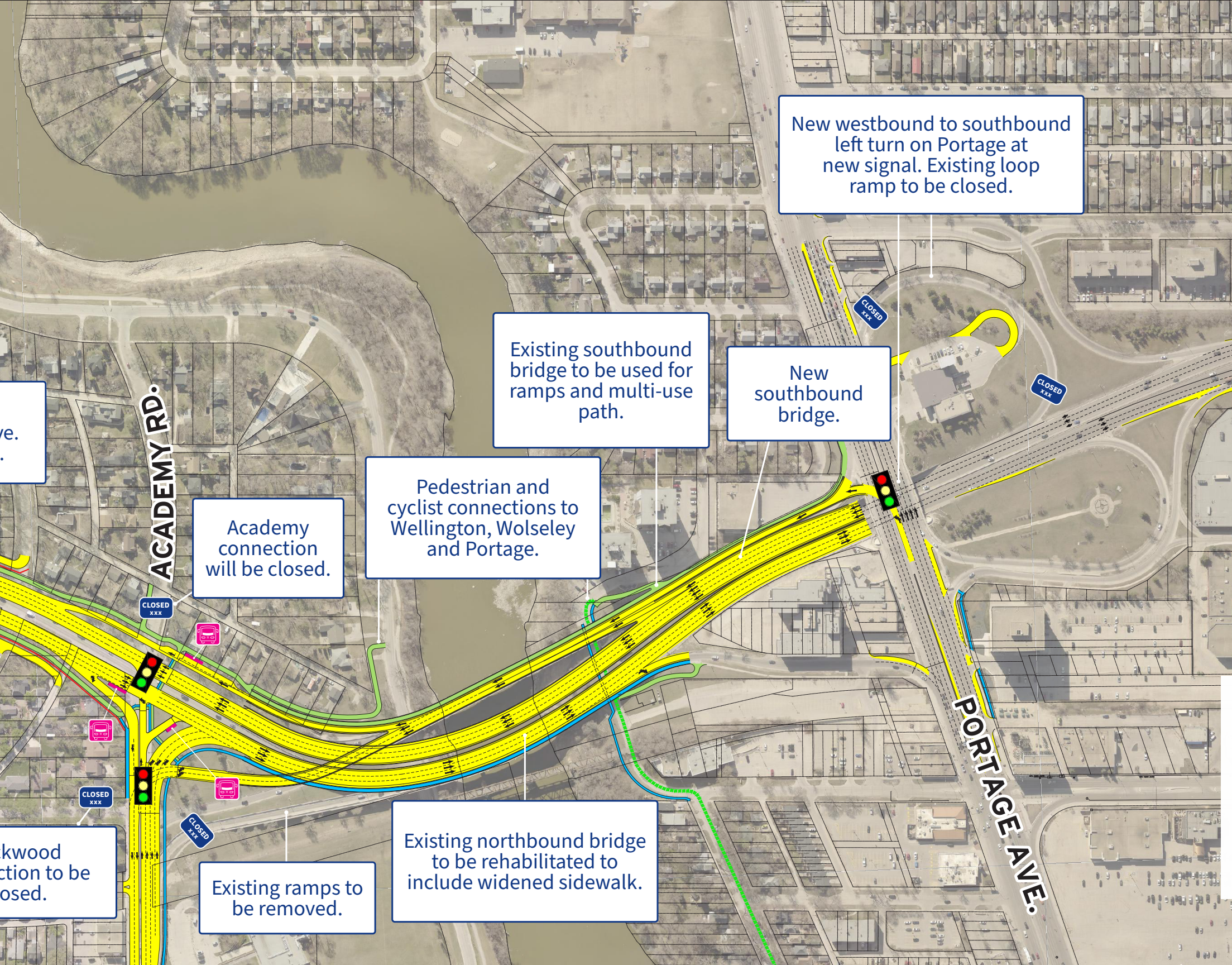
ACADEMY RD.
PORTAGE AVE.
CLOSED xxx
CLOSED xxx
CLOSED xxx
CLOSED xxx
CLOSED xxx

New westbound to southbound left turn on Portage at new signal. Existing loop ramp to be closed.

Existing southbound bridge to be used for ramps and multi-use path.

New southbound bridge.

ve.
.

Academy connection will be closed.

Pedestrian and cyclist connections to Wellington, Wolseley and Portage.

kwood
ction to be
osed.

Existing ramps to be removed.

Existing northbound bridge to be rehabilitated to include widened sidewalk.

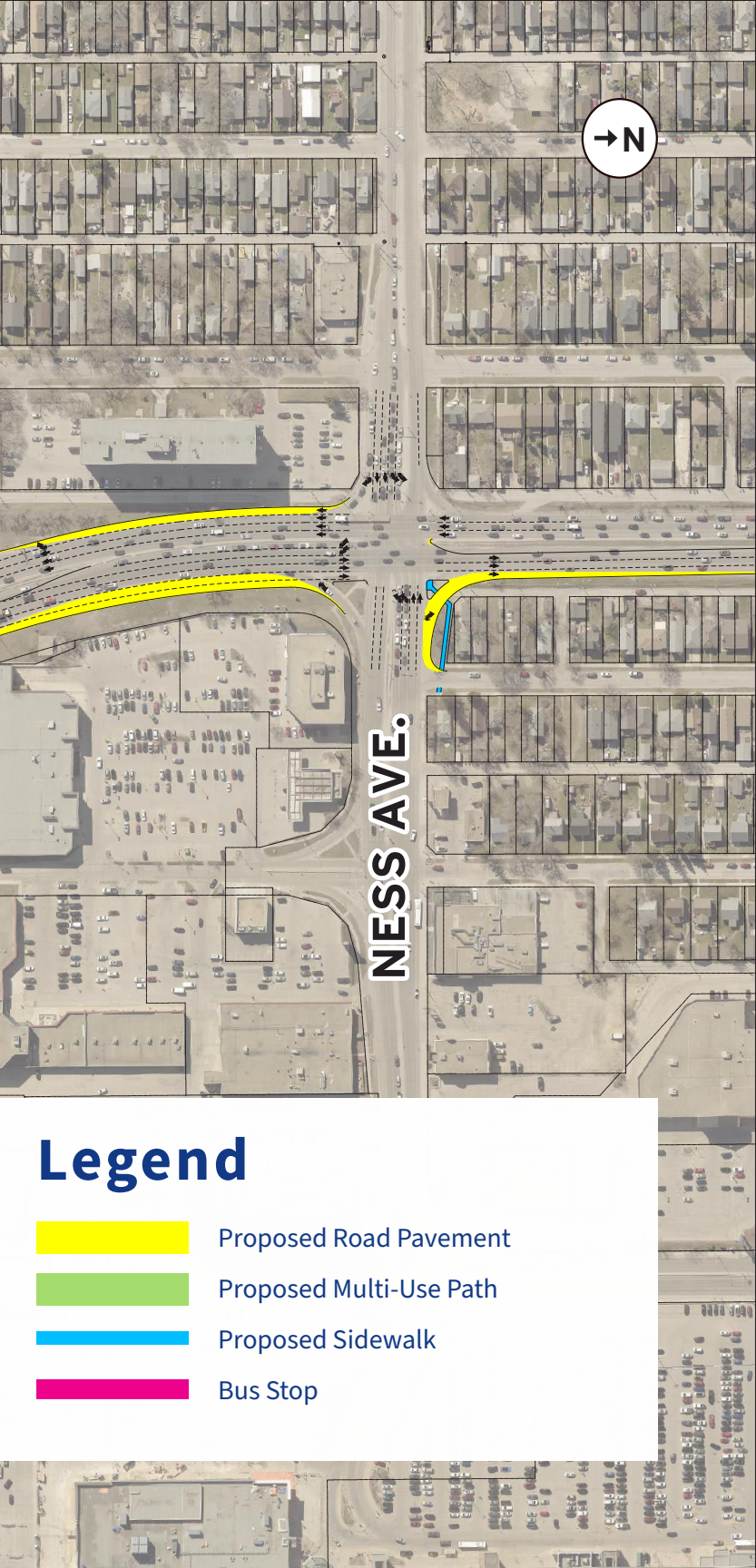

Legend

- 🟨 Proposed Road Pavement
- 🟩 Proposed Multi-Use Path
- 🟦 Proposed Sidewalk
- 🟥 Bus Stop