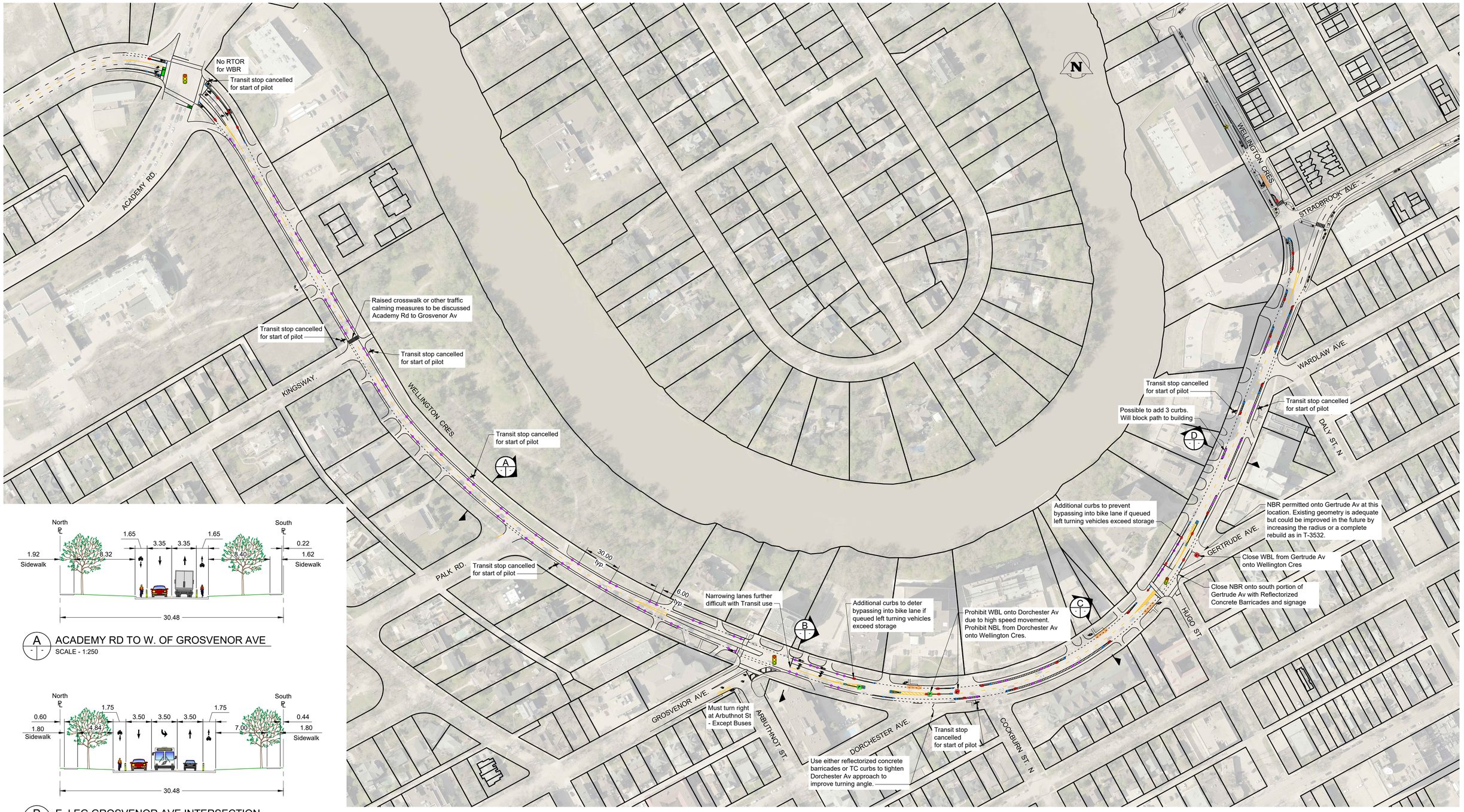

A ACADEMY RD TO W. OF GROSVENOR AVE
SCALE - 1:250

B E. LEG GROSVENOR AVE INTERSECTION
SCALE - 1:250

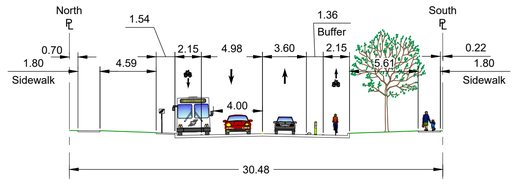

C E. OF GROSVENOR AVE TO STRADBROOK AVE - TRANSIT STOP
SCALE - 1:250

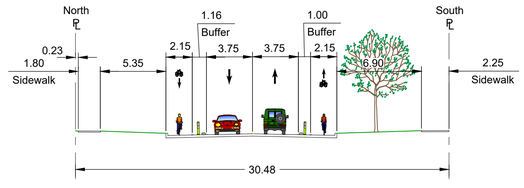

D E. OF GROSVENOR AVE TO STRADBROOK AVE
SCALE - 1:250

Proposed Work:

- Reflectorized Concrete Barricade (9)
- Adjustable Curb (146)
- Adjustable Curb End Unit (41)
- Traffic Calming Curb (10)
- Polypost (59)
- Seasonal Polypost (103) to be removed for winter months
- Signage (hazard marker, keep left/right, turning vehicles yield to bikes)

PRELIMINARY
NOT TO BE USED FOR CONSTRUCTION

All dimensions in metres unless otherwise noted.

DESIGNED BY JRD	DRAWN BY JRD/MLM
DATE 2025-02-25	SCALE HORIZONTAL: VERTICAL: 1:1500
ALL DIMENSIONS ARE IN METERS UNLESS OTHERWISE NOTED	

Winnipeg

THE CITY OF WINNIPEG
PUBLIC WORKS DEPARTMENT
TRANSPORTATION DIVISION

Wellington Crescent
from Academy Rd. to Stradbrook Ave.
Interim Cycling Safety Improvement

SHEET 1 OF 1

CITY DRAWING NUMBER: T-3691-A-1.00

V:\Transportation Planning Drafting\01 - T\T-36\01 Wellington_Academy-River_BikeLanes\T-3691.dwg