Minutes – Executive Policy Committee – October 21, 2025

Report – Standing Policy Committee on Property and Development – October 9, 2025

Item No. 7 Approval of Proposed Subdivision and Servicing Agreement for Lands Bound by Landover Drive, Castlebrook Drive, Skyline Drive, and Public Reserve (Waverley West Ward) File DASSF 556/2025

EXECUTIVE POLICY COMMITTEE RECOMMENDATION:

The Executive Policy Committee concurred in the recommendation of the Standing Policy Committee on Property and Development and submitted the following to Council:

1. That the subdivision under Development Application No. DASSF 556/2025 be approved for preparation as a plan of subdivision (the "Plan") by a Manitoba Land Surveyor in accordance with the map attached as Schedule "A", with such changes as may be required, and registration in the Winnipeg Land Titles Office, subject to the following conditions:

    A. That the "Plan" be amended in accordance with Section II of the report of the Administrative Coordinating Group dated September 18th , 2025, and attached as Schedule "B" to this report.

    B. That the Developer be required to enter into a Servicing Agreement with the City pursuant to subsection 259(1) of The City of Winnipeg Charter in accordance with the report of the Administrative Coordinating Group dated June 2nd, 2025, and attached as Schedule "B" to this report.

    C. That the City enter into, execute and deliver with the Developer a Servicing Agreement in accordance with recommendation 1.A., and such other agreements as determined necessary by the City Solicitor/Director of Legal Services to implement the intent of the foregoing (the "Ancillary Agreements").

    D. That authority be delegated to the City's Director of Planning, Property and Development to negotiate and approve the terms and conditions of the Servicing Agreement, and any Ancillary Agreements, in accordance with this report and such other terms and conditions determined necessary by the City Solicitor/Director of Legal Services to protect the interests of the City.

Report – Standing Policy Committee on Property and Development – October 9, 2025

EXECUTIVE POLICY COMMITTEE RECOMMENDATION (continued):

2. That, in lieu of the dedication of land, the Developer shall provide a cash payment in an amount equal to ten percent (10%) of the appraised value of Development Application No. DASSF 556/2025, as determined by the City's Director of Planning, Property and Development.

3. That the subdivision will come into force when the Servicing Agreement is fully executed and the Plan is registered in the Winnipeg Land Titles Office.

4. That this matter will be deemed to be concluded and all approvals in connection with this matter will expire if the Servicing Agreement is not fully executed and the Plan is not registered in the Winnipeg Land Titles Office in accordance with Recommendation 4 within 2 years from the date of adoption of the report by Council, unless the Developer applies for an extension of time before the expiration of the 2 year period and Council approves the extension.

5. That the Proper Officers of the City be authorized to do all things necessary to implement the intent of the foregoing.

Report – Standing Policy Committee on Property and Development – October 9, 2025

DECISION MAKING HISTORY:

Moved by Councillor Duncan,

That the recommendation of the Standing Policy Committee on Property and Development be concurred in and forwarded to Council.

Carried

STANDING COMMITTEE RECOMMENDATION:

On October 9, 2025, the Standing Policy Committee on Property and Development concurred in the recommendation of the Assiniboia Community Committee and submitted the matter to the Executive Policy Committee and Council.

COMMUNITY COMMITTEE RECOMMENDATION:

On October 3, 2025, the Assiniboia Community Committee concurred in the recommendation of the Winnipeg Public Service and forwarded the matter to the Standing Policy Committee on Property and Development.

ADMINISTRATIVE REPORT

Title: Approval of Proposed Subdivision and Servicing Agreement for lands bound by Landover Drive, Castlebrook Drive, Skyline Drive, and public reserve - DASSF 556/2025

Critical Path: Assiniboine Community Committee – Standing Policy Committee on Property and Development– Executive Policy Committee – Council

AUTHORIZATION

Author	Department Head	CFO	CAO
K. Kowalyk	N/A	N/A	N/A

EXECUTIVE SUMMARY

The Winnipeg Public Service has identified servicing requirements resulting from the proposed short-form subdivision application DASSF 556/2025. Council approval is necessary for the City to enter into the necessary Servicing Agreement to fulfill the servicing conditions, in accordance with standard development practice.

RECOMMENDATIONS

1. That the subdivision under Development Application No. DASSF 556/2025 be approved for preparation as a plan of subdivision (the “Plan”) by a Manitoba Land Surveyor in accordance with the map attached as Schedule “A”, with such changes as may be required, and registration in the Winnipeg Land Titles Office, subject to the following conditions:

    A. That the “Plan” be amended in accordance with Section II of the report of the Administrative Coordinating Group dated September 18th , 2025, and attached as Schedule “B” to this report.

    B. That the Developer be required to enter into a Servicing Agreement with the City pursuant to subsection 259(1) of The City of Winnipeg Charter in accordance with the report of the Administrative Coordinating Group dated June 2nd, 2025, and attached as Schedule “B” to this report.

    C. That the City enter into, execute and deliver with the Developer a Servicing Agreement in accordance with recommendation 1.A., and such other agreements as determined necessary by the City Solicitor/Director of Legal Services to implement the intent of the foregoing (the "Ancillary Agreements").

D. That authority be delegated to the City's Director of Planning, Property and Development to negotiate and approve the terms and conditions of the Servicing Agreement, and any Ancillary Agreements, in accordance with this report and such other terms and conditions determined necessary by the City Solicitor/Director of Legal Services to protect the interests of the City.

2. That, in lieu of the dedication of land, the Developer shall provide a cash payment in an amount equal to ten percent (10%) of the appraised value of Development Application No. DASSF 556/2025, as determined by the City's Director of Planning, Property and Development.

3. That the subdivision will come into force when the Servicing Agreement is fully executed and the Plan is registered in the Winnipeg Land Titles Office.

4. That this matter will be deemed to be concluded and all approvals in connection with this matter will expire if the Servicing Agreement is not fully executed and the Plan is not registered in the Winnipeg Land Titles Office in accordance with Recommendation 4 within 2 years from the date of adoption of the report by Council, unless the Developer applies for an extension of time before the expiration of the 2 year period and Council approves the extension.

5. That the proper officers of the City be authorized to do all things necessary to implement the intent of the foregoing.

REASON FOR THE REPORT

In accordance with Clause 27(1)(b) of the Development Procedures By-law 104/2020, Council approval is required for the City to enter into Servicing Agreements that are a condition of approval under a short-form subdivision application (DASSF).

IMPLICATIONS OF THE RECOMMENDATIONS

Concurrence with this recommendation will enable servicing conditions to be applied to this application via a Servicing Agreement.

HISTORY/DISCUSSION

An application was received from Landmark Planning & Design Inc. for a proposed plan of subdivision as outlined in Schedule "A" in order to allow for the future construction of a public school and daycare..

Through a traffic impact study submitted in support of the applications, the Public Works Department has identified improvements that would be required to accommodate the proposed development.

It is therefore recommended that the Developer enter into a Servicing Agreement with the City to fulfill the conditions outlined in the attached Schedule “B”, the report of the Administrative Coordinating Group.

CONSULTATION

This Report has been prepared in consultation with:

Public Works Department

OURWINNIPEG POLICY ALIGNMENT

This report aligns with OurWinnipeg 2045 as follows:

Policy 6.36 Full Range of Municipal Services, by enabling the installation of the municipal services.

Objective: Facilitate planned and orderly development.

WINNIPEG CLIMATE ACTION PLAN ALIGNMENT

This report aligns with the Winnipeg Climate Action Plan through Strategic Opportunity #4 Facilitate Compact, Complete Development and Increase Density.

WINNIPEG POVERTY REDUCTION STRATEGY ALIGNMENT

Consideration was given as to whether this report connects to the Winnipeg Poverty Reduction Strategy (PRS) and its Goals and Objectives, and it was determined that the PRS is not applicable to this specific report.

SUBMITTED BY

Department: Planning, Property and Development
Division: Real Estate and Land Development
Prepared by: K. Kowalyk, P.Eng., Land Development Engineer
Date: September 18th , 2025
File No: DASSF 556/2025

Attachments:
Schedule “A” – Proposed Plan of Subdivision (DASSF 556/2025)
Schedule “B” – Report of the Administrative Coordinating Group

SCHEDULE "A" – Proposed Plan of Subdivision

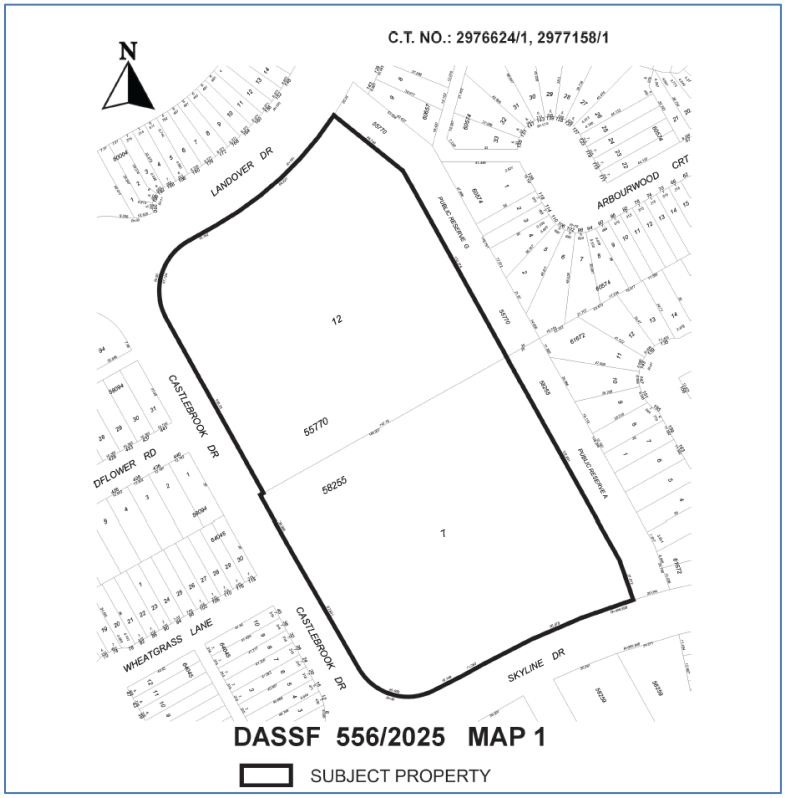

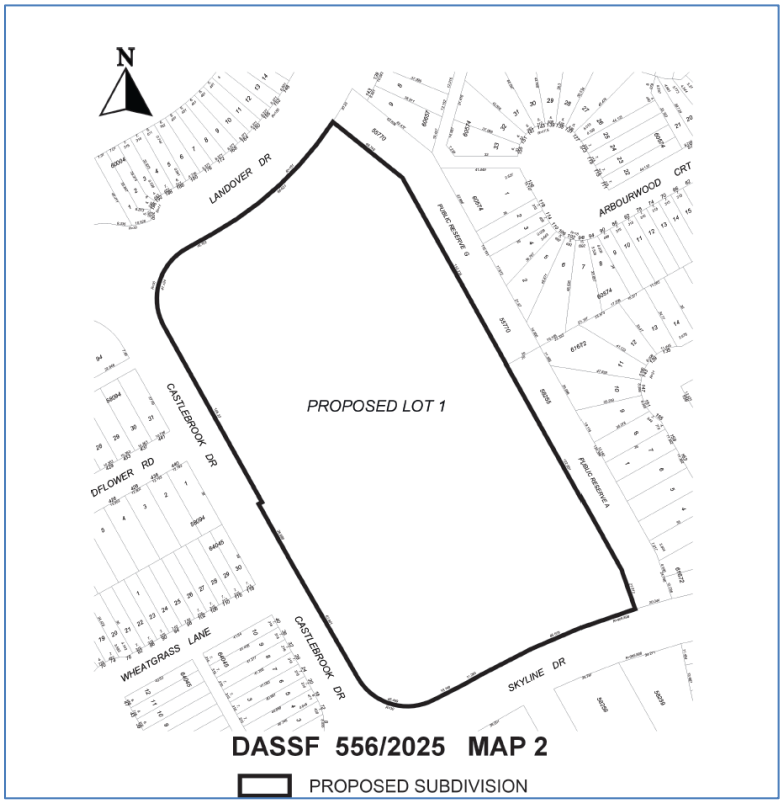

SCHEDULE "B" – REPORT OF THE ADMINSTRATIVE COORDINATING GROUP

SCHEDULE B

REPORT OF THE ADMINISTRATIVE COORDINATING GROUP

RE: PROPOSED SUBDIVISION FOR LANDS BOUND BY LANDOVER DRIVE, CASTLEBROOK DRIVE, SKYLINE DRIVE, AND PUBLIC RESERVE

It is recommended that approval of DASSF 556/2025, if granted, be subject to the applicant entering into a Servicing Agreement containing the following conditions:

Section I – General Comments

1) Water and Waste advises that there is adequate servicing for the proposed development. Additional review will be required by this Department should the plans of development change during the design process.

Section II - Servicing Conditions

1) Median Works on Skyline Drive

The Developer shall, at no expense to the City, construct the proposed median works on Skyline Drive where the active transportation path crosses the street just east of the school site, and all related works, including but not limited to payment of transit stop relocation, signage, pedestrian crossing control, conceptually as shown in the approved Transportation Impact Study (attached as Schedule C), all as determined by and to the satisfaction of the Director of Public Works.

2) Curb Extensions on Castlebrook Drive

The Developer shall, at no expense to the City, construct the proposed curb extensions on Castlebrook Drive abutting the Planned Area and all related works, including but not limited to payment of transit stop relocation, signage, pedestrian crossing control, conceptually as shown in the approved Transportation Impact Study (attached as Schedule C), all as determined by and to the satisfaction of the Director of Public Works.

3) Traffic Calming

The Developer shall, at no expense to the City, construct traffic calming devices and all related works on Castlebrook Drive, Landover Drive, Skyline Drive, and Rowntree Avenue, if deemed necessary due to traffic impacts following the opening of the school, all as determined by and to the satisfaction of the Director of Public Works.

4) Construction Traffic

a) The Developer shall ensure that construction traffic uses access routes as determined by the Director of Public Works.

b) The Developer shall maintain, at no expense to the City, the access routes in a clean, dust free and safe condition, free of dropped and tracked-on mud, and shall undertake regular scraping and sweeping of streets until building construction, including landscaping is complete, all as determined by and to the satisfaction of the Director of Public Works.

5) Utilities

a) The Developer shall, at no expense to the City, cause underground electrical and telephone services to be installed to serve the Planned Area and will pay the full cost to convert any existing overhead services within the Planned Area to underground to the satisfaction of the Director of Public Works.

b) The Developer shall pay all costs associated with the relocation of street lights and other utilities made necessary as a result of, or required to accommodate, the works to be constructed by the Developer to serve the Planned Area, as determined by and to the satisfaction of the Director of Public Works.

6) Litter and Refuse Control and Clean-Up

a) The Developer shall, at no expense to the City, and of its own volition, initiate and control the regular cleanup of litter and refuse from the contractors and builders for this development, both on-site and off-site, during the installation of services and construction of buildings, until substantial completion of all construction, as determined by and to the satisfaction of the Director of Public Works.

b) The cleanup of litter and refuse shall be done on a regular basis as determined by the Director of Public Works. This shall include initiating action and assuming any costs in remedying the situation to the satisfaction of the Director of Public Works.

7) Survey Monuments

a) Subsequent to completion of the Planned Area, as determined by the Director of Planning, Property and Development, the Developer shall pay the full costs of having all survey monuments within the Planned Area verified and/or restored by a Manitoba Land Surveyor and shall prepare a Plan of Survey Perpetuating Certain Monuments, confirming the position of all the survey monumentation within the Planned Area, for filing in the Winnipeg Land Titles Office.

b) In certain circumstances where all the survey monuments within the Planned Area have been found or restored to their original positions, upon approval by the Director of Planning, Property and Development, the requirements for Plan of Survey Perpetuating Certain Monuments may be waived.

Section III – Costs and Fees

1) By-laws and Approvals

The Developer shall pay all of its and the City's costs, fees, and expenses associated with the preparation and attainment of approval for registration of the Zoning By-law(s) and plan(s) of subdivision, including all Municipal Board, Land Titles Office and other fees and expenses, all survey, engineering and advertising fees and costs, and all expenses incidental to the preparation of this Agreement and the physical development of the Planned Area.

2) Professional Fees

a) The Developer shall pay the full cost of all design services, including preliminary engineering studies, servicing reports, servicing criteria, construction drawings and specifications, and grading and landscaping plans and specifications, to be provided by Consulting Engineer(s) approved by the City, for the design of the municipal services, parklands, parkways and associated works required to serve the Planned Area;

b) The Developer shall pay the full cost of construction and landscaping supervision services provided by or on behalf of the City for field inspection, preparation of progress estimates, provision of as-built drawings by March 31 of the year following substantial performance of the work, and all other engineering consulting services related to the installation and acceptance of municipal services, and all associated works to serve the Planned Area.

3) Administration Fees

The Developer shall pay to the City, prior to the release of the subdivision mylars for registration in the Land Titles Office, an administration fee plus applicable GST to help defray the City's administration and related costs associated with the preparation and implementation of the Development Agreement.

THIS REPORT SUBMITTED BY:

Administrative Co-ordinating Group
File No. DASSF 556/2025
September 18th , 2025

"*Original Signed by K. Kowalyk"*
K. Kowalyk, P. Eng.
Land Development Branch
Planning, Property and Development Department

"*Original Signed by M. Gajda"*
M. Gajda, P. Eng.
Engineering Division
Water and Waste Department

"*Original Signed by C. Desjardine"*
C. Desjardine, M. Sc., P. Eng.
Transportation Division
Public Works Department

SCHEDULE "C" – Skyline School Transportation Impact Study Recommendations

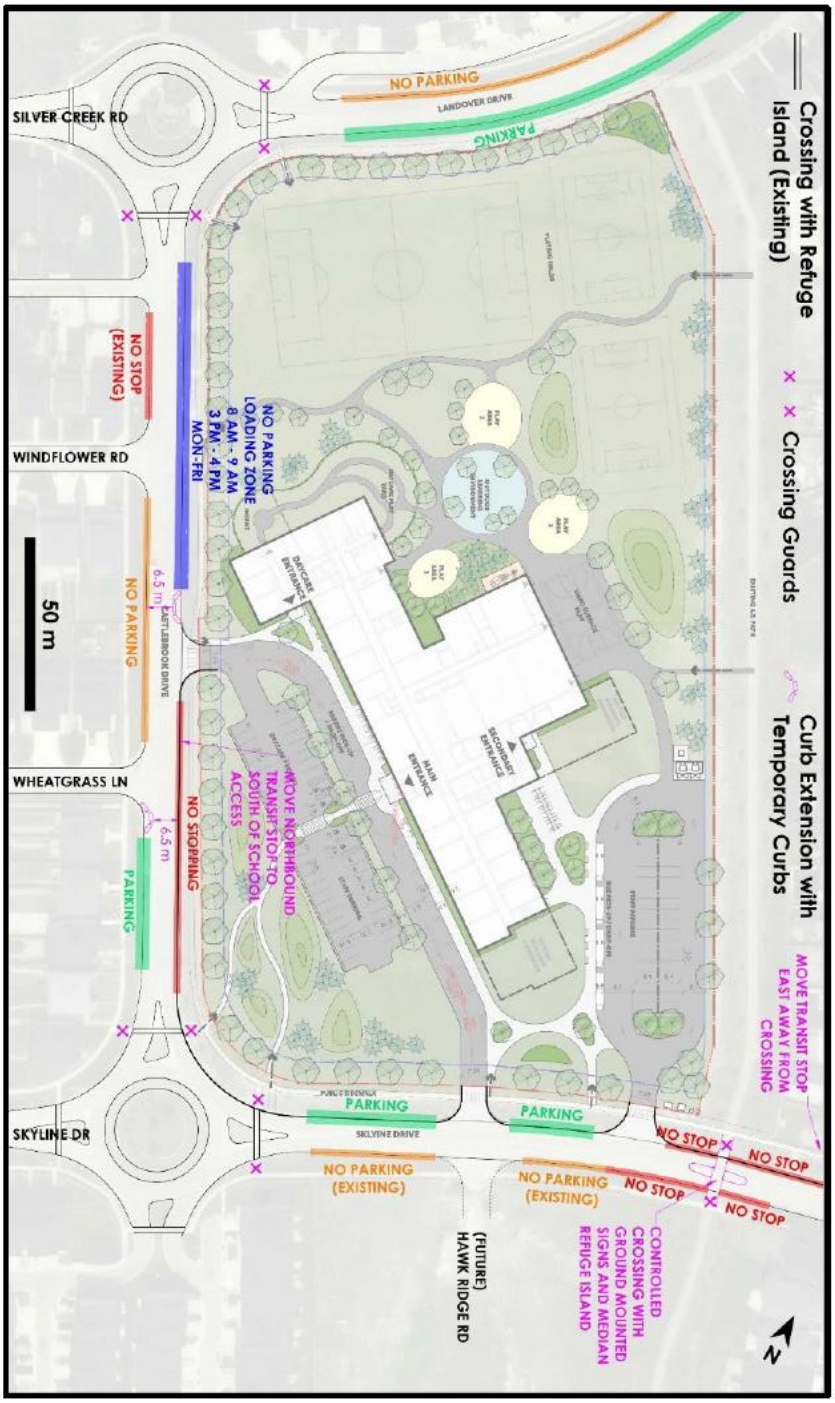

FIGURE 23: RECOMMENDATIONS