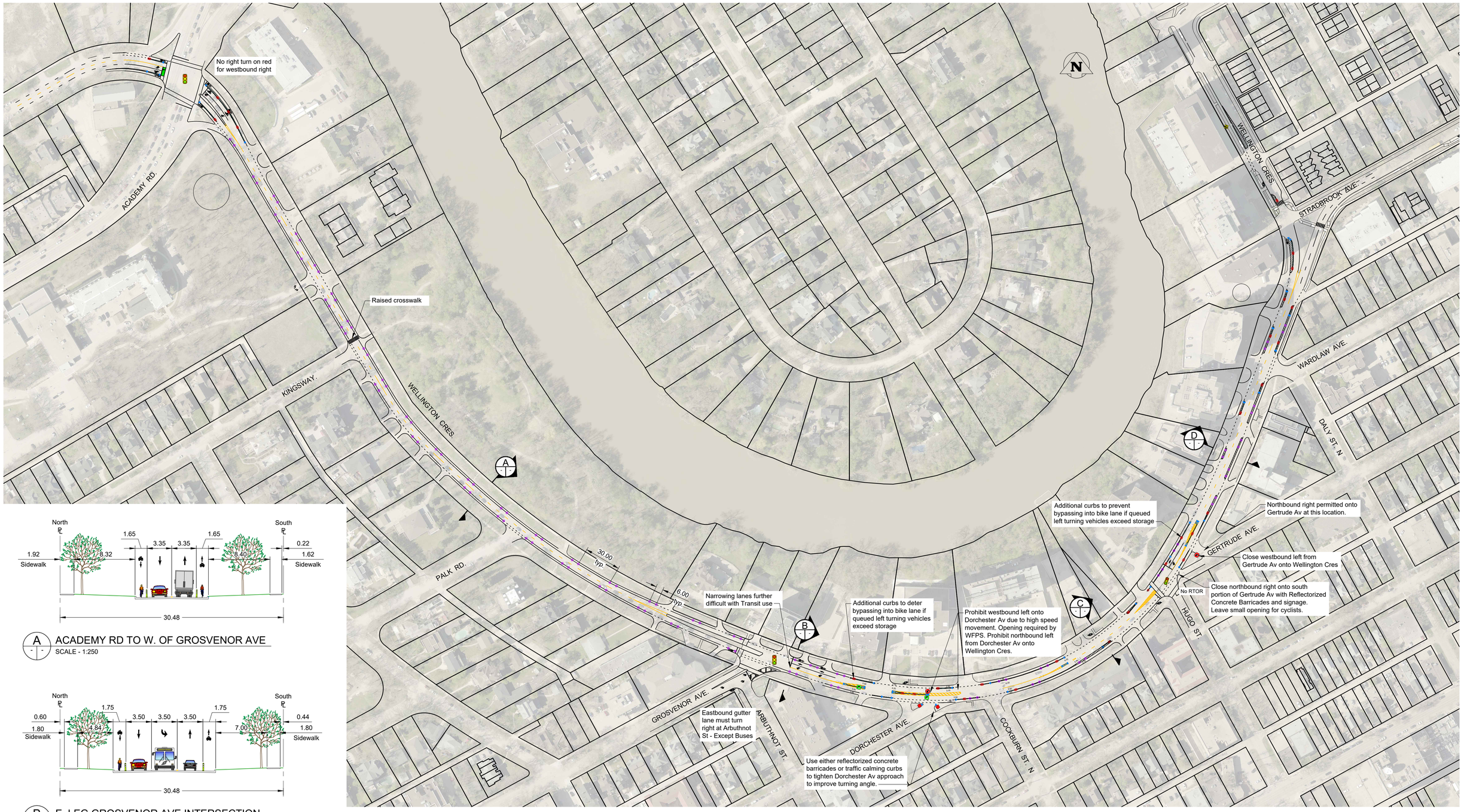





A ACADEMY RD TO W. OF GROSVENOR AVE
SCALE - 1:250




B E. LEG GROSVENOR AVE INTERSECTION
SCALE - 1:250

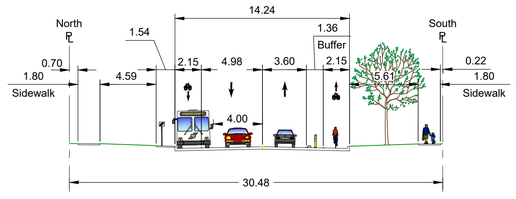


C E. OF GROSVENOR AVE TO STRADBROOK AVE - TRANSIT STOP
SCALE - 1:250

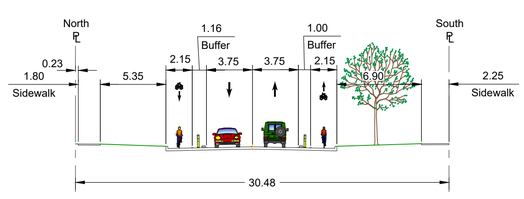


D E. OF GROSVENOR AVE TO STRADBROOK AVE
SCALE - 1:250

**Proposed Work:**

- Reflectorized Concrete Barricade (7)
- Adjustable Curb (145)
- Adjustable Curb End Unit (36)
- Traffic Calming Curb (12)
- Polypost (59)
- Seasonal Polypost (103) to be removed for winter months
- Signage (hazard marker, keep left/right, turning vehicles yield to bikes)

PRELIMINARY
NOT TO BE USED FOR CONSTRUCTION

All dimensions in metres unless otherwise noted.

| | |
|---|---|
| DESIGNED BY JRD | DRAWN BY JRD/MLM |
| DATE 2026-01-06 | SCALE HORIZONTAL: VERTICAL: 1:1500 |
| ALL DIMENSIONS ARE IN METERS UNLESS OTHERWISE NOTED | |

Winnipeg

THE CITY OF WINNIPEG
PUBLIC WORKS DEPARTMENT
TRANSPORTATION DIVISION

**Wellington Crescent**
from Academy Rd. to Stradbrook Ave.
Interim Cycling Safety Improvement

SHEET 1 OF 1

CITY DRAWING NUMBER: T-3691-A-1.05

V:\Transportation Planning Drafting\01 - T\T-36xx\T-3691 Wellington_Academy-River_BikeLanes\T-3691.dwg