Minutes – East Kildonan-Transcona Community Committee – April 24, 2026

PUBLIC HEARINGS

Item No. 1 Rezoning – 900 McLeod Avenue
(Elmwood-East Kildonan Ward)
File DAZ 201/2026 [c/r DAV 268490/2025D]

COMMUNITY COMMITTEE RECOMMENDATION:

The East Kildonan-Transcona Community Committee concurred in the recommendation of the Winnipeg Public Service, as amended, and recommended to the Standing Policy Committee on Property and Development:

1. That the Winnipeg Zoning By-law No. 200/2006 be amended under Development Application No. DAZ 201/2026 by rezoning the subject land to an "C2" Commercial Community District in accordance with the proposed by-law attached as Appendix "A" to this report and as shown on the map dated April 1, 2026, and attached as Schedule "B" to this report, subject to the following conditions:

    A. That the owner of the subject land (the "Owner") enter into a Zoning Agreement with the City pursuant to subsection 240(1) of The City of Winnipeg Charter in accordance with the following:

        i. That the development shall be constructed in substantial conformance with the plans submitted under File No. DAZ 201/2026, and thereafter maintained to the satisfaction of the Director of Planning, Property and Development;

        OR

        That the Owner must submit plans showing the location and design of any and all proposed:

            a. buildings
            b. accessory parking area
            c. private approaches
            d. garbage enclosures
            e. fencing
            f. landscaping
            g. free-standing signage

COMMUNITY COMMITTEE RECOMMENDATION (continued):

on the Owner's Land ("Works") to the Director of Planning, Property and Development ("Director") for approval prior to the issuance of any building or development permit, and thereafter must construct the Works in substantial conformance with the approved plans and maintain the Works to the satisfaction of the Director.

ii. The following principal uses shall be conditional uses:

a. Assisted Living Facility,
b. Social Service Facility,
c. Gallery/Museum,
d. Hostel,
e. Hotel or Motel,
f. Animal Hospital or Veterinary Clinic,
g. Medical/Dental/Optical/Counselling Clinic.

iii. The following principal uses, and categories of principal uses, shall not be permitted:

a. College or University,
b. Hospital,
c. Amusement Enterprise, Indoor,
d. Private Club, Not Licensed,
e. Amusement Enterprise, Outdoor,
f. Craft Brewery, Distillery or Winery,
g. Drinking Establishment,
h. Call Centre,
i. Body Modification Establishment,
j. Cheque-Cashing Facility,
k. Auction Room,
l. Landscape or Garden Supplies,
m. Supermarket,
n. Pawn Shop,
o. X-Rated Store,
p. Billboard, Digital Static Copy,
q. Billboard, Poster,
r. Private Motor Vehicle Related,
s. Bus Depot,
t. Industrial Uses.

COMMUNITY COMMITTEE RECOMMENDATION (continued):

iv. That the maximum building height shall be 35 feet (10.7 metres).

B. That the City enter into, execute and deliver with the Owner a Zoning Agreement in accordance with recommendation 1.A., and such other agreements as determined necessary by the City Solicitor/Director of Legal Services to implement the intent of the foregoing (the "Ancillary Agreements").

C. That authority be delegated to the Director of Planning, Property and Development to negotiate and approve the terms and conditions of the Zoning Agreement, and any Ancillary Agreements, in accordance with this report and such other terms and conditions determined necessary by the City Solicitor/Director of Legal Services to protect the interests of the City.

2. That, in lieu of the dedication of land, the developer shall provide a cash payment representing ten percent (10%) of the planned area value of the Development Application (the “Dedication Fee”), as determined by the City’s Director of Planning, Property and Development.

3. That, upon instruction from the Director of Planning, Property and Development, the Director of Legal Services/City Solicitor prepare a by-law in accordance with recommendation 1 (the “By-law”) and bring same directly to Council by way of communication for first reading.

4. That, upon instruction from the Director of Planning, Property and Development that the developer has paid all fees, charges or other amounts due in respect of DAZ 201/2026 (collectively, the “Fees”), and subject to s. 236.1 of The City of Winnipeg Charter, the Director of Legal Services/City Solicitor be directed to return the By-law directly to Council by way of communication for consideration for second and third reading.

5. That Development Application No. DAZ 201/2026 will be deemed to be concluded and all approvals in connection with same will expire if the developer has not paid the Fees within 2 years following the date on which Council gives first reading to the By-law, unless the developer applies for an extension of time before the expiration of that 2 year period and Council approves the extension.

6. That the By-law will come into force when the Zoning Agreement is fully executed and registered in the Winnipeg Land Titles Office by way of caveat against the lands described therein.

COMMUNITY COMMITTEE RECOMMENDATION (continued):

7. That the By-law will be repealed without coming into force 1 year following the date it is enacted if the Zoning Agreement is not registered in accordance with recommendation 6, unless the developer applies for an extension of time before the expiration of that 1 year period and Council approves the extension.

8. That the Variance order shall come into force and effect upon the coming into force and effect of the zoning by-law for the subject land under File DAZ 201/2026.

9. That the Proper Officers of the City be authorized to do all things necessary to implement the intent of the foregoing.

10. That subject to the approval of the application, that the Winnipeg Public Service be directed to refund all associated application fees, less the cost of advertising.

DECISION MAKING HISTORY:

The Winnipeg Public Service advised that all statutory requirements with respect to this application have been complied with.

Moved by Councillor Durand-Wood,
That the report of the Winnipeg Public Service be taken as read.

Carried

Moved by Councillor Durand-Wood,
That the receipt of public representations be concluded.

Carried

Moved by Councillor Durand-Wood,
That the recommendation of the Winnipeg Public Service be concurred in, with the following amendments:

- Add the following new Recommendation 10:

  "10. That subject to the approval of the application, that the Winnipeg Public Service be directed to refund all associated application fees, less the cost of advertising."

and forwarded to the Standing Policy Committee on Property and Development.

Supporting Reasons:

1. I'm really happy to see this project moving forward.

2. It's been in the works for a long time and I think this is a good way for us to support them. I'm looking forward to going for a visit soon.

Carried

Moved by Councillor Durand-Wood,
That the public hearing with respect to this application be concluded.

Carried

PUBLIC HEARING SUMMARY

File: DAZ 201/2026

Before: East Kildonan-Transcona Community Committee
Councillor Wyatt, Chairperson
Councillor Durand-Wood
Councillor Browaty

Public Hearing: April 24, 2026
Council Building, 510 Main Street

Applicant: Sitar & White Architectural and Engineering (Reid Sitar)

Subject:

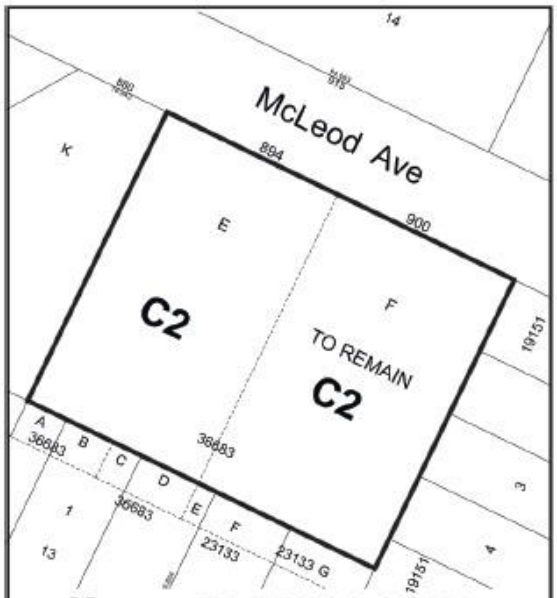

APPLICANT : Sitar & White Architecture and Engineering Ltd. (Reid Sitar)
FILE : DAZ 201/2026
PROPOSAL : To rezone the land shown outlined above from "R1-M" RESIDENTIAL SINGLE-FAMILY (MEDIUM) DISTRICT to a "C2" COMMERCIAL COMMUNITY DISTRICT to facilitate the expansion of an existing Place of Worship use. **For information, phone C. Ho. Planner at 204-986-6008.**

Premises Affected: 900 McLeod Avenue

For submission to: The Standing Policy Committee on Property and Development

Prepared by: B. Harris, Committee Clerk
East Kildonan-Transcona Community Committee

Report date: April 27, 2026

Community Committee Recommendation:

On April 24, 2026, the East Kildonan-Transcona Community Committee concurred in the recommendation of the Winnipeg Public Service, as amended, and recommended to the Standing Policy Committee on Property and Development:

1. That the Winnipeg Zoning By-law No. 200/2006 be amended under Development Application No. DAZ 201/2026 by rezoning the subject land to an "C2" Commercial Community District in accordance with the proposed by-law attached as Appendix "A" to this report and as shown on the map dated April 1, 2026, and attached as Schedule "B" to this report, subject to the following conditions:

    A. That the owner of the subject land (the "Owner") enter into a Zoning Agreement with the City pursuant to subsection 240(1) of The City of Winnipeg Charter in accordance with the following:

        i. That the development shall be constructed in substantial conformance with the plans submitted under File No. DAZ 201/2026, and thereafter maintained to the satisfaction of the Director of Planning, Property and Development;

        OR

        That the Owner must submit plans showing the location and design of any and all proposed:

            a. buildings
            b. accessory parking area
            c. private approaches
            d. garbage enclosures
            e. fencing
            f. landscaping
            g. free-standing signage

on the Owner's Land ("Works") to the Director of Planning, Property and Development ("Director") for approval prior to the issuance of any building or development permit, and thereafter must construct the Works in substantial conformance with the approved plans and maintain the Works to the satisfaction of the Director.

ii. The following principal uses shall be conditional uses:

a. Assisted Living Facility,
b. Social Service Facility,
c. Gallery/Museum,
d. Hostel,
e. Hotel or Motel,
f. Animal Hospital or Veterinary Clinic,
g. Medical/Dental/Optical/Counselling Clinic.

iii. The following principal uses, and categories of principal uses, shall not be permitted:

a. College or University,
b. Hospital,
c. Amusement Enterprise, Indoor,
d. Private Club, Not Licensed,
e. Amusement Enterprise, Outdoor,
f. Craft Brewery, Distillery or Winery,
g. Drinking Establishment,
h. Call Centre,
i. Body Modification Establishment,
j. Cheque-Cashing Facility,
k. Auction Room,
l. Landscape or Garden Supplies,
m. Supermarket,
n. Pawn Shop,
o. X-Rated Store,
p. Billboard, Digital Static Copy,
q. Billboard, Poster,
r. Private Motor Vehicle Related,
s. Bus Depot,
t. Industrial Uses.

iv. That the maximum building height shall be 35 feet (10.7 metres).

B. That the City enter into, execute and deliver with the Owner a Zoning Agreement in accordance with recommendation 1.A., and such other agreements as determined necessary by the City Solicitor/Director of Legal Services to implement the intent of the foregoing (the "Ancillary Agreements").

C. That authority be delegated to the Director of Planning, Property and Development to negotiate and approve the terms and conditions of the Zoning Agreement, and any Ancillary Agreements, in accordance with this report and such other terms and conditions determined necessary by the City Solicitor/Director of Legal Services to protect the interests of the City.

2. That, in lieu of the dedication of land, the developer shall provide a cash payment representing ten percent (10%) of the planned area value of the Development Application (the "Dedication Fee"), as determined by the City's Director of Planning, Property and Development.

3. That, upon instruction from the Director of Planning, Property and Development, the Director of Legal Services/City Solicitor prepare a by-law in accordance with recommendation 1 (the "By-law") and bring same directly to Council by way of communication for first reading.

4. That, upon instruction from the Director of Planning, Property and Development that the developer has paid all fees, charges or other amounts due in respect of DAZ 201/2026 (collectively, the "Fees"), and subject to s. 236.1 of The City of Winnipeg Charter, the Director of Legal Services/City Solicitor be directed to return the By-law directly to Council by way of communication for consideration for second and third reading.

5. That Development Application No. DAZ 201/2026 will be deemed to be concluded and all approvals in connection with same will expire if the developer has not paid the Fees within 2 years following the date on which Council gives first reading to the By-law, unless the developer applies for an extension of time before the expiration of that 2 year period and Council approves the extension.

6. That the By-law will come into force when the Zoning Agreement is fully executed and registered in the Winnipeg Land Titles Office by way of caveat against the lands described therein.

7. That the By-law will be repealed without coming into force 1 year following the date it is enacted if the Zoning Agreement is not registered in accordance with recommendation 6, unless the developer applies for an extension of time before the expiration of that 1 year period and Council approves the extension.

8. That the Variance order shall come into force and effect upon the coming into force and effect of the zoning by-law for the subject land under File DAZ 201/2026.

9. That the Proper Officers of the City be authorized to do all things necessary to implement the intent of the foregoing.

10. That subject to the approval of the application, that the Winnipeg Public Service be directed to refund all associated application fees, less the cost of advertising.

Note: The wording in bold and italics denotes amendments made by the Community Committee.

The East Kildonan-Transcona Community Committee provided the following supporting reasons for its recommendation:

1. I'm really happy to see this project moving forward.

2. It's been in the works for a long time and I think this is a good way for us to support them. I'm looking forward to going for a visit soon.

Objections under the Charter:	Total number of **v**alid objections as per section 125(2) – 0 In accordance with section 236.1(1), the threshold for sufficient objection has not been met.
Exhibits Filed:	1. Application dated December 8, 2025 2. Notification of Public Hearing dated February 25, 2026 3. Manitoba Status of Title 2741454/1 4. Letter of authorization dated October 7, 2025 from Guru Nanak Darbar Inc. (Kanwarjit Rakhra) to Reid Sitar 5. Caveats 1097258 and 2335052 6. Plans (8 pages) 7. Report from the Urban Planning Division dated April 1, 2026 8. Inspection Report 9. Communication dated April 20, 2026, from Ben McGillivary in support of the application 10. Recording of Representations

REPRESENTATIONS:

In Support:

Ben McGillivary
Reid Sitar

In Opposition:

Nil

For Information:

Nil

For the City:

C. Ho, Planner, Planning, Property and Development Department
G. Kolody, Planner, Planning, Property and Development Department

Exhibit “7” referred to in File DAZ 201/2026

ADMINISTRATIVE REPORT

Title: DAZ 201/2026 - 900 McLeod Avenue

Issue: For consideration at the public hearing of a Subdivision and Rezoning application to rezone the subject property from “R1-M” (Residential Single-Family – Medium) district to “C2” (Commercial - Community) district for the expansion of an existing place of worship.

Critical Path: East Kildonan-Transcona Community Committee > Standing Policy Committee on Property and Development > Executive Policy Committee > Council

AUTHORIZATION

Author	Division Head	Department Head	CFO	CAO
Choi Ho, RPP, MCIP	n/a	n/a	n/a	

RECOMMENDATIONS

1. That the Winnipeg Zoning By-law No. 200/2006 be amended under Development Application No. DAZ 201/2026 by rezoning the subject land to an “C2” Commercial Community District in accordance with the proposed by-law attached as Appendix “A” to this report and as shown on the map dated April 1, 2026, and attached as Schedule “B” to this report, subject to the following conditions:

    A. That the owner of the subject land (the “Owner”) enter into a Zoning Agreement with the City pursuant to subsection 240(1) of The City of Winnipeg Charter in accordance with the following:

        i. That the development shall be constructed in substantial conformance with the plans submitted under File No. DAZ 201/2026, and thereafter maintained to the satisfaction of the Director of Planning, Property and Development;

        OR

        That the Owner must submit plans showing the location and design of any and all proposed:
        a. buildings;
        b. accessory parking area;
        c. private approaches;

d. garbage enclosures;
e. fencing;
f. landscaping; and
g. free-standing signage

on the Owner's Land ("Works") to the Director of Planning, Property and Development ("Director") for approval prior to the issuance of any building or development permit, and thereafter must construct the Works in substantial conformance with the approved plans and maintain the Works to the satisfaction of the Director.

ii. The following principal uses shall be conditional uses:
   a. Assisted Living Facility,
   b. Social Service Facility,
   c. Gallery/Museum,
   d. Hostel,
   e. Hotel or Motel,
   f. Animal Hospital or Veterinary Clinic,
   g. Medical/Dental/Optical/Counselling Clinic.

iii. The following principal uses, and categories of principal uses, shall not be permitted:
   a. College or University,
   b. Hospital,
   c. Amusement Enterprise, Indoor,
   d. Private Club, Not Licensed,
   e. Amusement Enterprise, Outdoor,
   f. Craft Brewery, Distillery or Winery,
   g. Drinking Establishment,
   h. Call Centre,
   i. Body Modification Establishment,
   j. Cheque-Cashing Facility,
   k. Auction Room,
   l. Landscape or Garden Supplies,
   m. Supermarket,
   n. Pawn Shop,
   o. X-Rated Store,
   p. Billboard, Digital Static Copy,
   q. Billboard, Poster,
   r. Private Motor Vehicle Related,
   s. Bus Depot,
   t. Industrial Uses.

iv. That the maximum building height shall be 35 feet (10.7 metres).

B. That the City enter into, execute and deliver with the Owner a Zoning Agreement in accordance with recommendation 1.A., and such other agreements as determined necessary by the City Solicitor/Director of Legal Services to implement the intent of the foregoing (the "Ancillary Agreements").

C. That authority be delegated to the Director of Planning, Property and Development to negotiate and approve the terms and conditions of the Zoning Agreement, and any Ancillary Agreements, in accordance with this report and such other terms and conditions determined necessary by the City Solicitor/Director of Legal Services to protect the interests of the City.

2. That, in lieu of the dedication of land, the developer shall provide a cash payment representing ten percent (10%) of the planned area value of the Development Application (the “Dedication Fee”), as determined by the City’s Director of Planning, Property and Development.

3. That, upon instruction from the Director of Planning, Property and Development, the Director of Legal Services/City Solicitor prepare a by-law in accordance with recommendation 1 (the “By-law”) and bring same directly to Council by way of communication for first reading.

4. That, upon instruction from the Director of Planning, Property and Development that the developer has paid all fees, charges or other amounts due in respect of DAZ 201/2026 (collectively, the “Fees”), and subject to s. 236.1 of The City of Winnipeg Charter, the Director of Legal Services/City Solicitor be directed to return the By-law directly to Council by way of communication for consideration for second and third reading.

5. That Development Application No. DAZ 201/2026 will be deemed to be concluded and all approvals in connection with same will expire if the developer has not paid the Fees within 2 years following the date on which Council gives first reading to the By-law, unless the developer applies for an extension of time before the expiration of that 2 year period and Council approves the extension.

6. That the By-law will come into force when the Zoning Agreement is fully executed and registered in the Winnipeg Land Titles Office by way of caveat against the lands described therein.

7. That the By-law will be repealed without coming into force 1 year following the date it is enacted if the Zoning Agreement is not registered in accordance with recommendation 6, unless the developer applies for an extension of time before the expiration of that 1 year period and Council approves the extension.

8. That the Variance order shall come into force and effect upon the coming into force and effect of the zoning by-law for the subject land under File DAZ 201/2026.

9. That the proper officers of the City be authorized to do all things necessary to implement the intent of the foregoing.

REASON FOR THE REPORT

- The applicant proposes to rezone 900 McLeod Avenue for the purpose of expanding an existing place of worship.

- A Rezoning (DAZ) application is required to rezone the lot and enable the proposed development.
- Rezoning applications require a public hearing as per the *Development Procedures By-law* and *The City of Winnipeg Charter.*
- The Report is being submitted for the Committee's consideration of the development application at the public hearing.

IMPLICATIONS OF THE RECOMMENDATIONS

- If the recommendations of the Urban Planning and Design Division are concurred in, the land **can** be rezoned in accordance with Schedule "B".

HISTORY

DAZ 214/2021

- A Rezoning application was passed by Council in 2022 to construct an addition to an existing place of worship use.

- The by-law expired and there were no formal extensions requested by the applicant, as a result, the applicant was required to re-submit a new DAZ application.

DAV 21-233416D

- A Variance application associated with DAZ 214/2021 (**see above**) was approved by the East Kildonan-Transcona Community Committee in 2022 to construct an addition to an existing place of worship use.

- The associated Variances for rear yard setback and parking requirements of the Winnipeg Zoning by-law also expired within two (2) years. As a result, the applicant was required to resubmit a new Variance application (**see Report for DAV 25-268490\D**).

DAZ 285/1986

- A Rezoning application was passed by Council in 1986 to rezone the east half of the site to "C2". The west half of the site remained "R1-M" which had an existing single-family dwelling use. In December 2020, a demolition permit was approved to remove the single-family dwelling.

OURWINNIPEG 2045 POLICY ALIGNMENT

OurWinnipeg 2045 Goal – City Building

A successful strategy for sustainable city growth uses a variety of planning approaches. It strikes a balance between 'growing out' and 'growing up', offering choices ranging from traditional, single-family neighbourhoods to denser forms of urban housing and new neighbourhoods designed around a mix of land uses and a sustainable transportation system.

Building a city of complete communities provides the following additional benefits:

- *Minimization of environmental impacts per capita, in support of better air quality, resource efficiency, waste management, and climate change mitigation*
- *Adaptability to climate change and resilience to natural hazards*
- *Promotion of more active lifestyles and increased social interaction*

City Building Objectives

- **City Building Objective 1.** Responsibly plan, prioritize and accommodate growth in areas that best support Complete Communities principles, to achieve this Plan's sustainable development goals:
    - *Facilitate growth and change strategically within Winnipeg's unique Transformative Areas and Established Neighbourhoods, to enhance the ability of the urban environment to contribute towards this Plan's goals.*
- **City Building Objective 2***.* Integrate resilient land use, transportation and infrastructure planning, and investments:
    - *Ensure that land use, transportation, and infrastructure planning are aligned to provide the conditions for compact, complete and connected communities, supported by sustainable transportation options and municipal infrastructure capacity.*
- **City Building Objective 3.** Facilitate development opportunities that complete established communities, and plan new communities as complete and connected from the outset:
    - *New and existing communities are complete when they demonstrate: universally designed environments; mixed-income neighbourhoods; a continuum of housing types; multi-modal connections within and to elsewhere in the city; heritage conservation; opportunities for physical activity, social interaction, and access to healthy food, daily needs, employment, education, recreation, and green infrastructure*.

WINNIPEG CLIMATE ACTION PLAN ALIGNMENT

Strategic Opportunity #4: Facilitate Compact, Complete Development and Increase Density

- **Key Direction 4.1:** Increase strategic infill development that provides access to and capitalizes on existing and planned corridors with frequent transit service
- **Key Direction 4.2:** Ensure new areas of growth are designed according to the principles of Complete Communities.

WINNIPEG POVERTY REDUCTION STRATEGY ALIGNMENT

Consideration was given to whether this report connects to any of the specific Goals and Objectives in the *PRS* and it was determined the *PRS* is not applicable to this specific report.

SUBMITTED BY

Department	Planning, Property and Development
Division	Urban Planning and Design

Prepared By: Choi Ho, RPP, MCIP
Date: April 1, 2026
File No. DAZ 201/2026

List of Schedules and Appendices

- Schedule A – Planning Discussion
- Schedule B – Recommended File No. DAZ 201/2026 dated April 1, 2026
- Appendix A – Proposed By-law

SCHEDULE A

DATE:	April 1, 2026
FILE:	**DAZ 201/2026**
RELATED FILES:	DAV 25-268490\D
COMMUNITY:	East Kildonan - Transcona Committee
NEIGHBOURHOOD #:	4.422 - (VALLEY GARDENS)

SUBJECT: For consideration at the public hearing of a Subdivision and Rezoning application to rezone the subject property from "R1-M" (Residential Single-Family – Medium) district to "C2" (Commercial - Community) district for the expansion of an existing place of worship.

LOCATION: **900 McLeod Avenue**

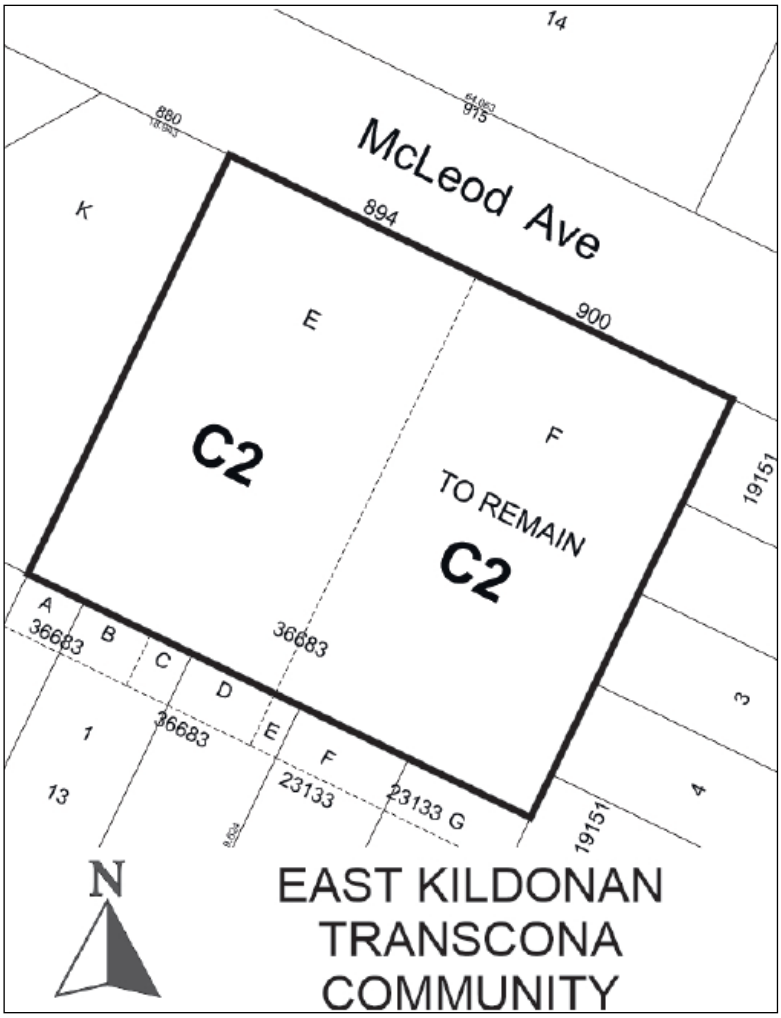

LEGAL DESCRIPTION:	PCL E,F PLAN 36683 67 K
APPLICANT:	Reid Sitar (Sitar & White Architectural and Engineering Ltd.) 1948 Main St Unit 3 Winnipeg, MB R2V 2B4
OWNER:	GURU NANAK DARBAR INC. 900 Mcleod Ave Winnipeg, MB R2G 2T7

RECOMMENDATION: **Approval with conditions**

SITE DESCRIPTION

- The subject property is located on the south side of McLeod Avenue, between Gateway Road and London Street, in the Valley Gardens neighbourhood of the Elmwood-East Kildonan ward.
- The subject property is 49,453 square feet (4,594.33 square metres) in area.
- The site is currently occupied by an existing place of workshop.
- The subject site is accessed by two (2) approaches off McLeod Avenue.
- McLeod Avenue is a collector road.
- Under the *Complete Communities Direction Strategy 2.0*, the site is within the "Established Neighbourhoods – Recent Communities" policy area.
- The property is split-zoned "R1-M" (Residential Single-Family – Medium) and "C2" (Commercial Community) district.

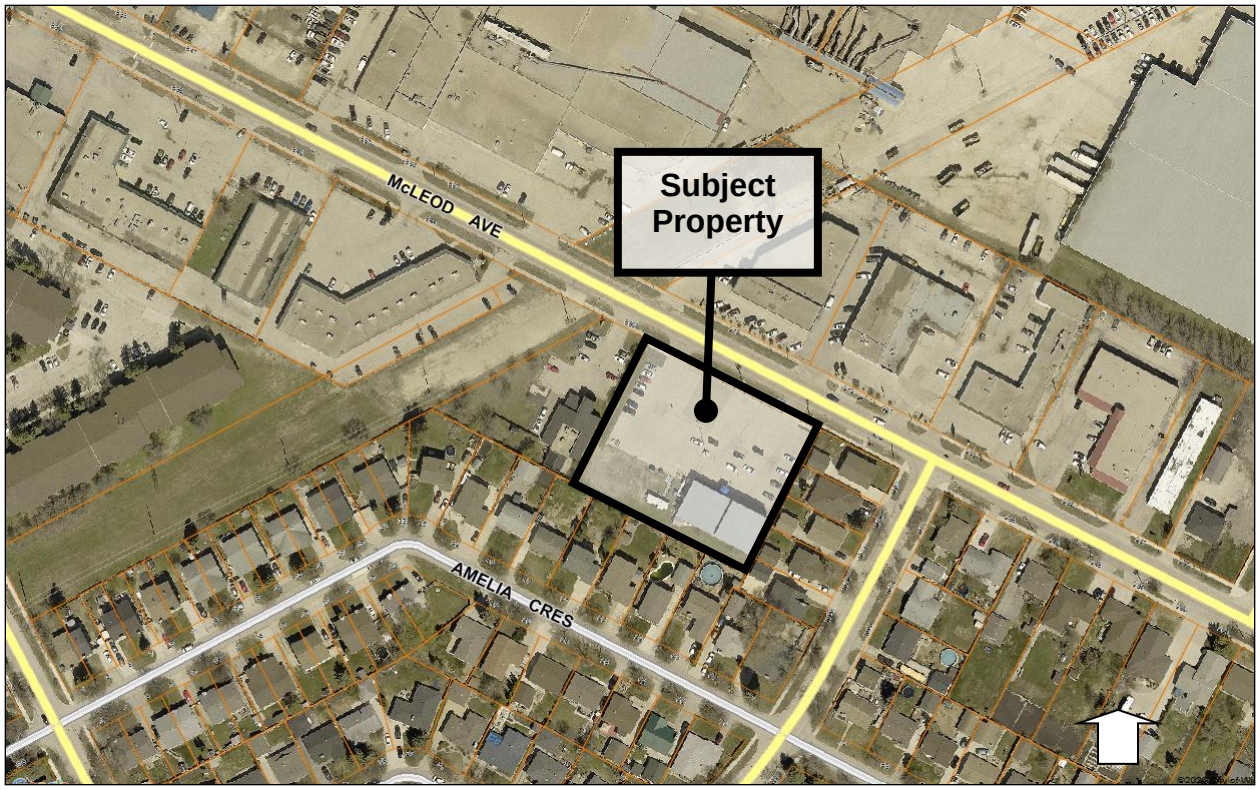

Figure 1: Aerial photo of subject site and surrounding area *(flown 2024)*

SURROUNDING LAND USE AND ZONING (See Figure 2)

North: McLeod Avenue, then 915 and 919 McLeod Avenue – commercial uses zoned “C2” (Commercial Community) district.

South: 47-63 Amelia Crescent – single-family dwelling uses zoned “R1-M” (Residential Single-Family – Medium) district.

East: 1066-1082 London Street – single-family dwelling uses zoned “R1-M” (Residential Single-Family – Medium) district.

West: 880 McLeod Avenue – a commercial use zoned “C2” (Commercial – Community) district.

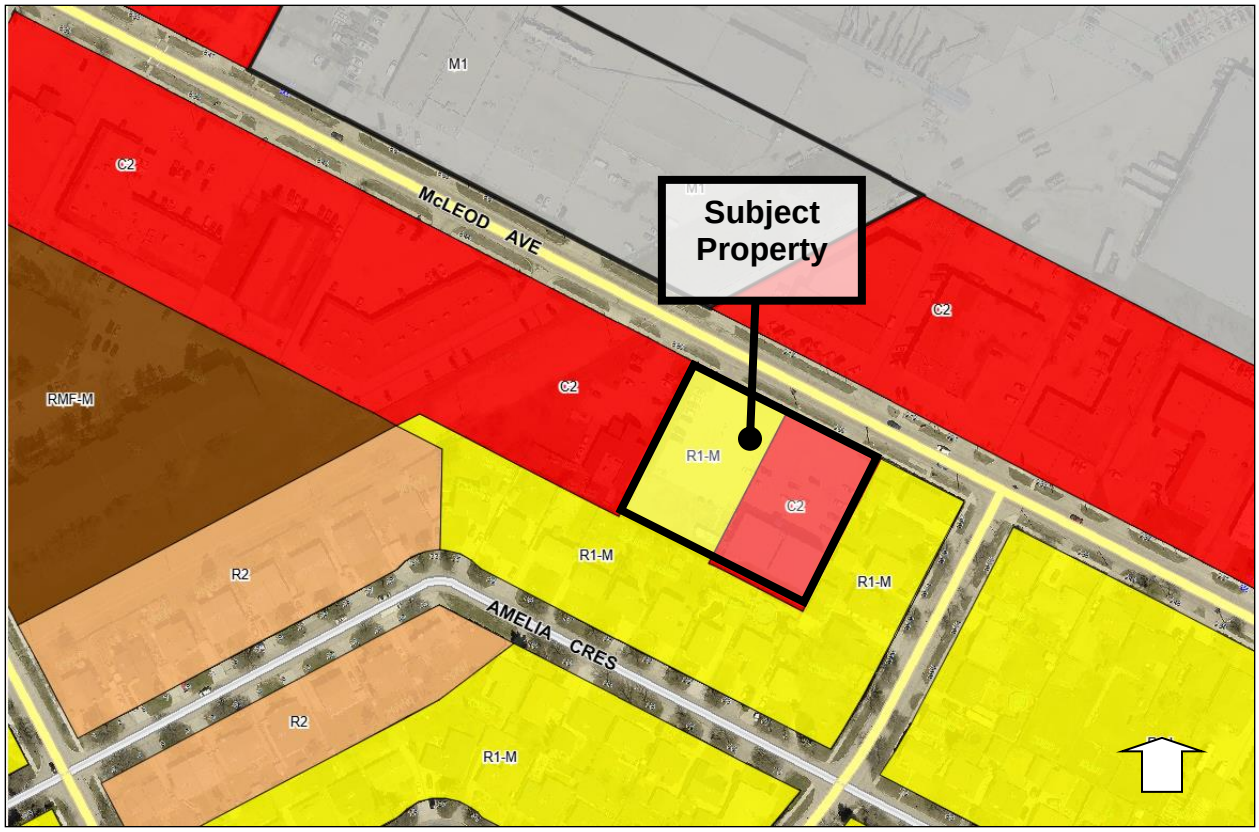

Figure 2: Zoning of the site and surrounding area.

DESCRIPTION OF THE PROPOSED DEVELOPMENT

- The applicant intends to construct an expansion to an existing place of worship.
- The current proposed building addition is similar in square footage and setbacks to the previously proposed and approved expansion that was submitted in 2021 (**see Figures 3 and 4**)
- The expansion is in the west portion of the lot that is currently vacant, with a sodded area and where there are above ground building utilities.
- The addition is 8,745 square feet (812 square metres) in area.
- The addition includes a main hall, conference room, and a book room.
- The double-height building addition is aligned in height with the existing place of worship (about 25 feet).
- The addition has two (2) skylights and glazing on the stucco front façade.
- There are 61 parking spaces, including 9 accessible spaces.
- The site is accessed via two (2) existing approaches off McLeod Avenue.
- The landscaping includes: eight (8) trees and 71 shrubs along McLeod Avenue, two (2) trees and 23 shrubs along the building façade facing McLeod Avenue, as well as 6 trees and 68 shrubs within the parking lot interior.
- The garbage and recycling are located at the side yard lot line.

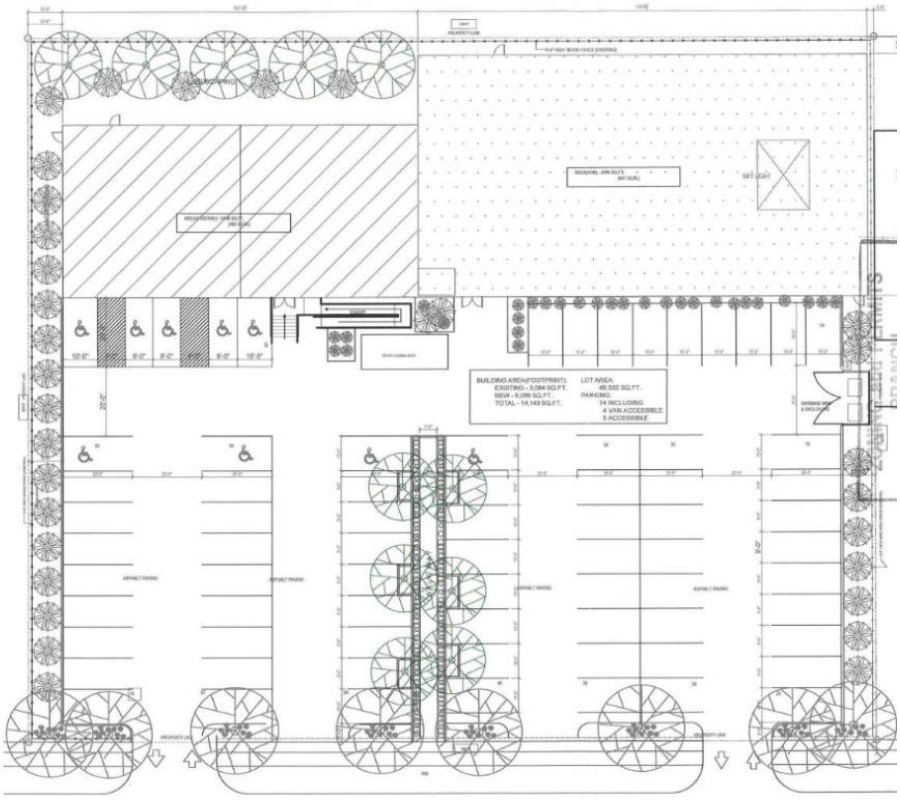

Figure 3: 2021 Site Plan for an expansion to the existing place of worship at 900 McLeod Avenue

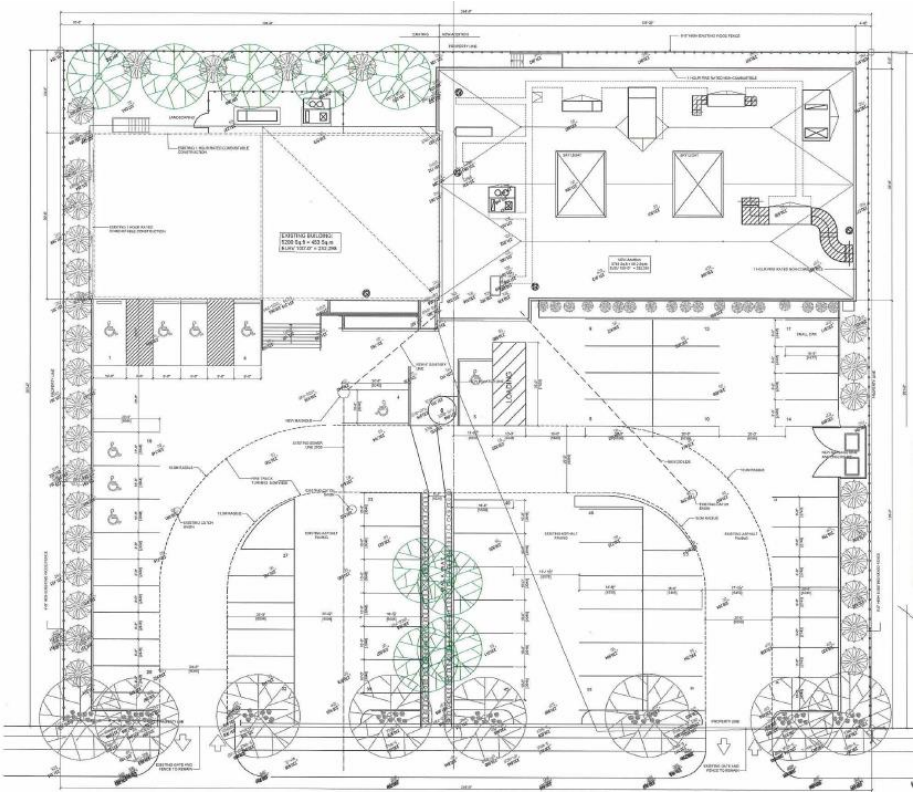

Figure 4: 2025 Site Plan for an expansion to the existing place of worship at 900 McLeod Avenue

ANALYSIS AND ISSUES

COLLABORATIVE PLANNING AND CONSULTATION

With the Public Service

- The applicant engaged with the Urban Planning and Design Division prior to submitting an application.

COMPLETE COMMUNITIES DIRECTION STRATEGY 2.0

- The *Complete Communities Direction Strategy 2.0* (CCDS 2.0) is one of four direction strategies supporting *OurWinnipeg 2045*, the city's long-range development plan, and has statutory authority as a secondary plan. The Strategy guides land use and development in Winnipeg.
- The subject property is in an Established Neighbourhoods "Recent Communities" policy area of *CCDS 2.0*. Applicable goals and policies include:

- **Goal 2** 2.0 Design new development in Established Neighbourhoods to a high standard of urban design and construction to ensure new development adds value to public and private urban spaces to create a sense of place and civic pride.
    - *2.2 Encourage the location of commercial or mixed-use buildings at or near the front and corner side property lines to create a pedestrian orientation. Use setbacks to reinforce the public realm through landscaping and pedestrian amenities, such as entryways, patios, benches, and bicycle parking.*
    - *2.4 Encourage the use of high-quality, energy efficient, and durable exterior building façade materials.*
    - *2.5 Encourage a variety of architectural styles.*
    - *2.6 Encourage building design to include a range of architectural features that create visual interest and positively contribute to the visual aesthetics of the street and neighbourhood.*
    - *2.8 Buildings with commercial uses should be designed to support pedestrian activity by providing building elements that increase visual interest which may include, but are not limited to, the following: a. Direct pedestrian access to main building entrances from the street; b. Transparent storefront displays; c. Human scaled signage; and d. Decorative lighting, awnings, benches and other pedestrian oriented amenities.*
    - *2.10 Discourage building designs that orient the back of the building to the street.*
    - *2.12 New development should respect and complement the existing character of the built form of surrounding properties.*
    - *2.14 Avoid buildings that create long blank walls facing public streets.*
    - *2.15 Encourage the use of architectural features to articulate building walls in order to mitigate the impact of new building mass.*
    - *2.19 Where motor vehicle parking must be accessed from a front street, it should be effectively screened or incorporated into the building in a manner that positively contributes to the attractiveness of the streetscape.*

- *2.21 Site design should take cues from the character of the neighbourhood or street and should mitigate the potential for land use conflict with adjacent properties that have different scales, densities and uses. Parking location (motor vehicle and bicycle), vehicular access, servicing elements, building placement and landscaping treatment will be important design elements to ensure context-sensitive design.*
- *2.22 Create or reinforce compact, pedestrian-oriented urban development patterns by ensuring the siting, form and scale of new development has a strong relationship to the street, public spaces and amenities in a way that is consistent with neighbourhood context.*

- **Goal 4** 4.0 Ensure neighbourhoods accommodate a range of commercial services and amenities within walking distance to meet daily needs.
  - *4.1 Support commercial development where residential neighbourhoods are not well served by local and community commercial amenities.*
  - *4.2 In order to protect the vitality and viability of existing commercial areas, encourage the redevelopment and infill of existing commercial areas as the preferred method of accommodating new commercial development.*
  - *4.4 New commercial development should be complementary and context sensitive to nearby uses.*
  - *4.13 Consider new locations for small scale commercial uses that have a neighbourhood focus if they meet at least one of the following criteria: a. The property is located on a collector or arterial road abutting existing commercial uses at the periphery of the neighbourhood; b. Immediately adjacent uses render the subject property unsuitable for residential development; and c. The property contains existing non-residential uses or buildings that were not designed to accommodate residential uses*

<u>Goal 2 and 4 Established Neighbourhoods “Recent Communities” Policy Alignment</u>

- The building design creates visual interest and supports pedestrian activity through architectural features such as a direct pedestrian access to the building from the public sidewalk, ornate window patterns, skylights, and transparent window displays.
- The development respects the existing character of the built form of properties across the street as well as the existing building on the lot.
- Parking at the front is screened with new landscaping (trees and shrubs) to create an attractive streetscape.
- The site design takes cues from the character of the neighbourhood, including front approaches for vehicle access, buildings substantially set back, and landscaping to ensure a context-sensitive design.
- The expansion to the existing commercial development protects the vitality and viability of existing commercial areas.
- The commercial development is in line with commercial uses nearby in terms of scale, massing, and built form.
- The new location is suitable for small scale commercial uses that have a neighbourhood focus in that it is on a collector road abutting existing commercial uses at the periphery of the neighbourhood and the lot already contains a non residential use.

ADDITIONAL CONSIDERATIONS

Variances

- A Variance application is required for yard setbacks and parking requirements of the *Winnipeg Zoning By-law* (**see Report for DAV 25-268490/D**).
- The Report recommends ***approval*** of the Variance application.

Substantial Conformance or Plan Approval

- The Urban Planning and Design Division recommends a condition for substantial conformance or Plan Approval to the Director of Planning, Property and Development and the East Kildonan-Transcona Community Committee (EKTCC).
- Substantial conformance ensures the final plans reflect the submitted plans, otherwise Plan Approval approved by the Director and EKTCC is recommended to ensure site design and building design meet a high standard of urban design before construction takes place on the site.

Principal Uses as Conditional Uses and Prohibited Principal Uses/Use Categories

- The Division recommends a number of principal uses as conditional uses and several prohibited principal uses/use categories.
- The uses match those approved by Council in 2022 under DAZ 214/2021.
- The recommended principal uses as conditional uses ensure that any uses normally permitted within the “C2” zoning district will be reviewed and supported only when they demonstrate they are compatible with the existing development context and will not have a substantial adverse effect on the surrounding area.
- The recommended prohibited principal uses and use categories are uses that may pose negative impacts on abutting and adjacent residential uses.

Height Cap

- As part of the recommended Zoning Agreement, a height cap of 35 feet is included.
- The proposed development is approximately 25 feet, and the recommended height cap ensures there is both some additional space should the project plans change while also ensuring the maximum building height is similar to what is consistent and permitted in the surrounding neighbourhood of primarily “R1-M” zoned lots.
- Without a height cap, the maximum permitted height would be 49 feet in the “C2” zoning district.

RECOMMENDATIONS

The Urban Planning and Design Division recommends **approval with conditions** of the Rezoning application for the following reasons:

- The application is consistent with policies and design guidelines in *OurWinnipeg 2045*, *and Complete Communities Direction Strategy 2.0.*
- The proposed use, scale, masing, and built form are context-sensitive and compatible with adjacent buildings, dwellings, and land uses.
- The design of the building mitigates land use conflicts and massing impacts on the nearby lower-density residential uses.

Report Submitted by:
Planning, Property and Development Department
Urban Planning and Design Division

Report Prepared by: Choi Ho, RPP, MCIP
PPD File #: DAZ 201/2026

SCHEDULE B

File DAZ 201/2026, East Kildonan-Transcona Community Committee, April 1, 2026

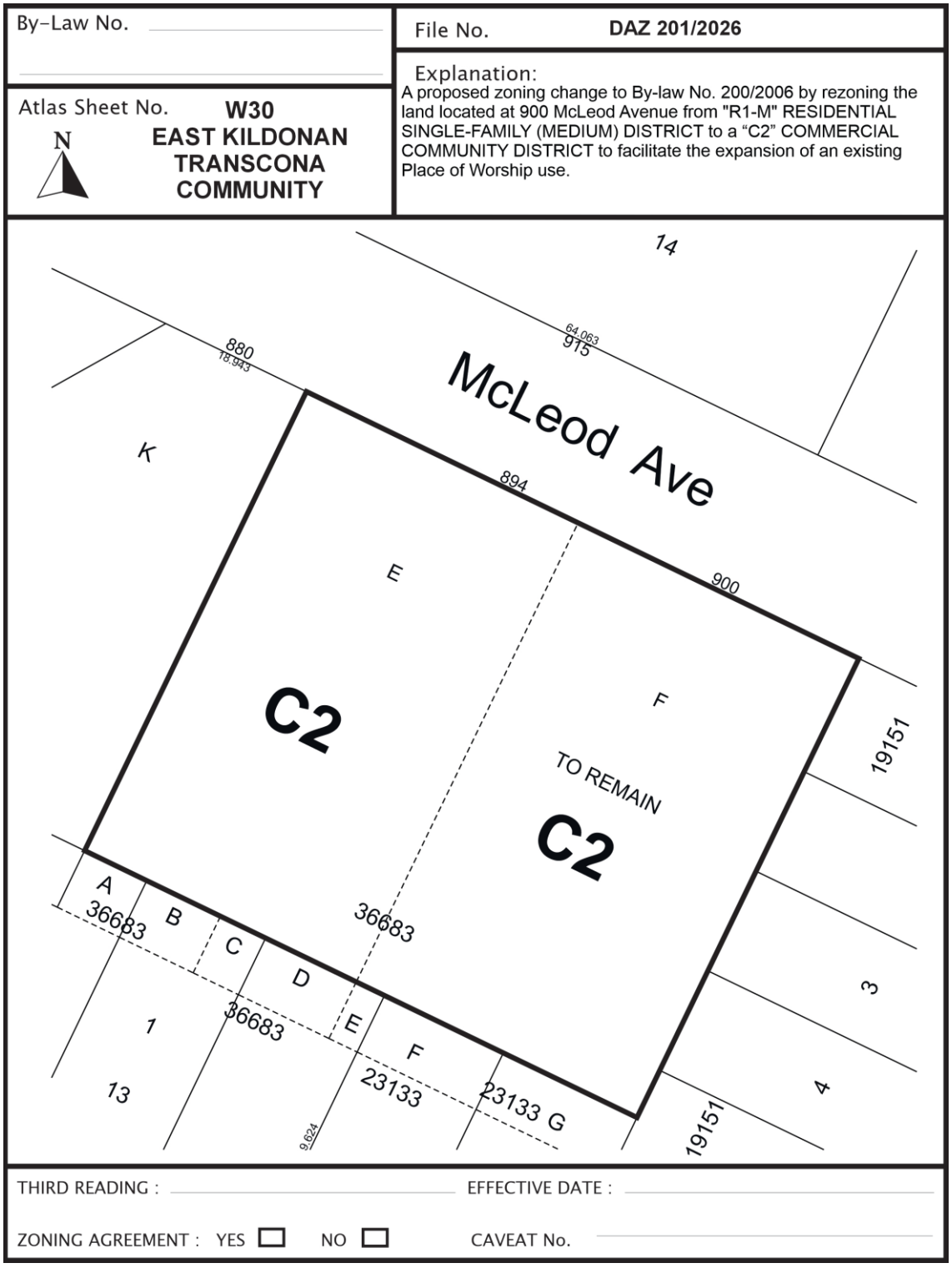

Exhibit “6” referred to in File DAZ 201/2026

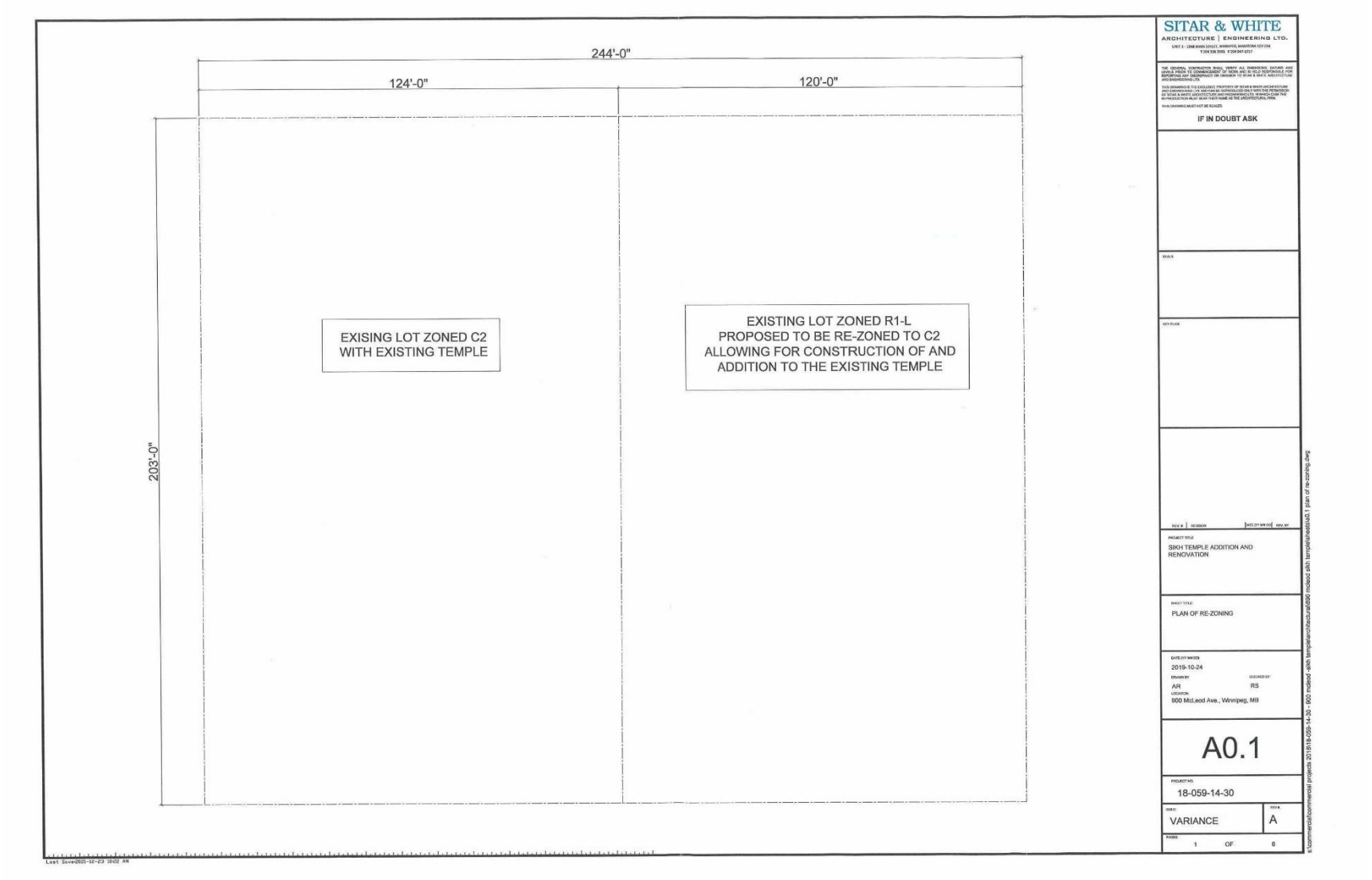

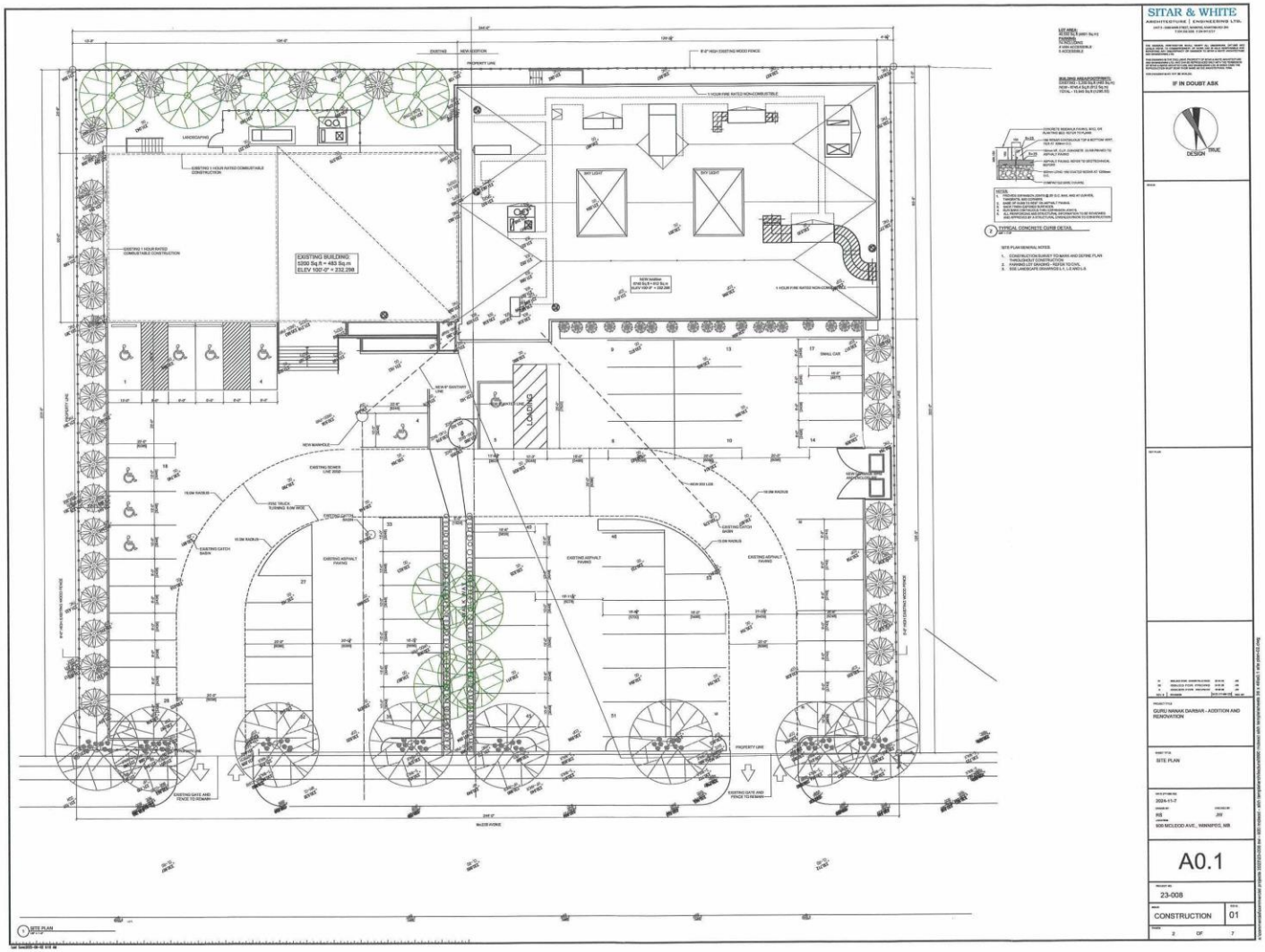
SITAR & WHITE
ARCHITECTURE | ENGINEERING LTD.
IF IN DOUBT ASK
DESIGN
TRUE
EXISTING BUILDING
5300 Sq.ft = 493 Sq.m
ELEV 100'-0" = 232.25ft
LOADING
GURU NANAK DARBAR - ADDITION AND RENOVATION
SITE PLAN
2024-11-7
RS
JM
600 MCLEOD AVE., WINNIPEG, MB
A0.1
23-008
CONSTRUCTION
01
2 OF 7

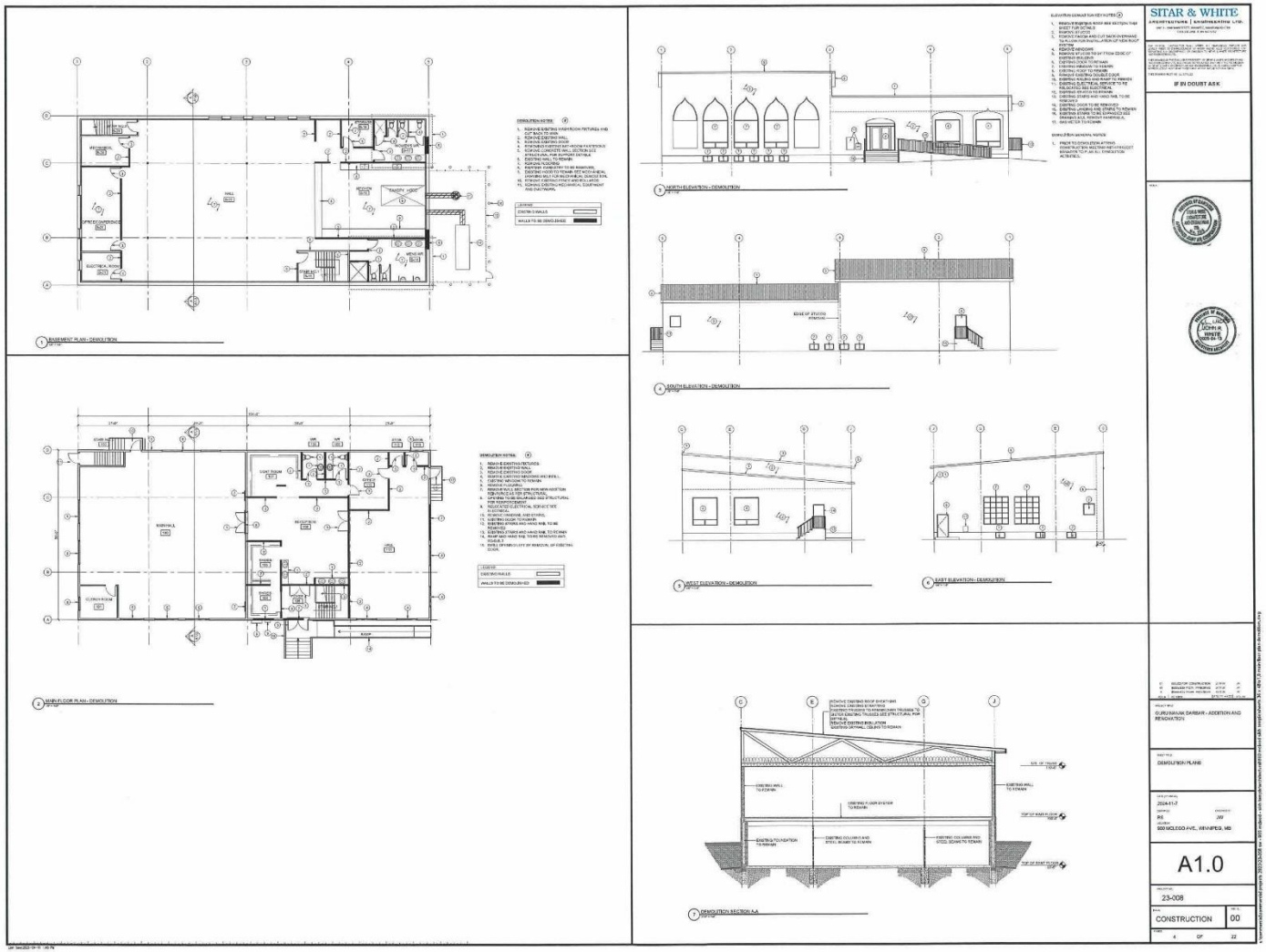
SITAR & WHITE
ARCHITECTURE | ENGINEERING LTD.
IF IN DOUBT ASK
GURUNANAK DARBAR - ADDITION AND RENOVATION
DEMOLITION PLANS
A1.0
23-008
CONSTRUCTION
00
4 OF 22

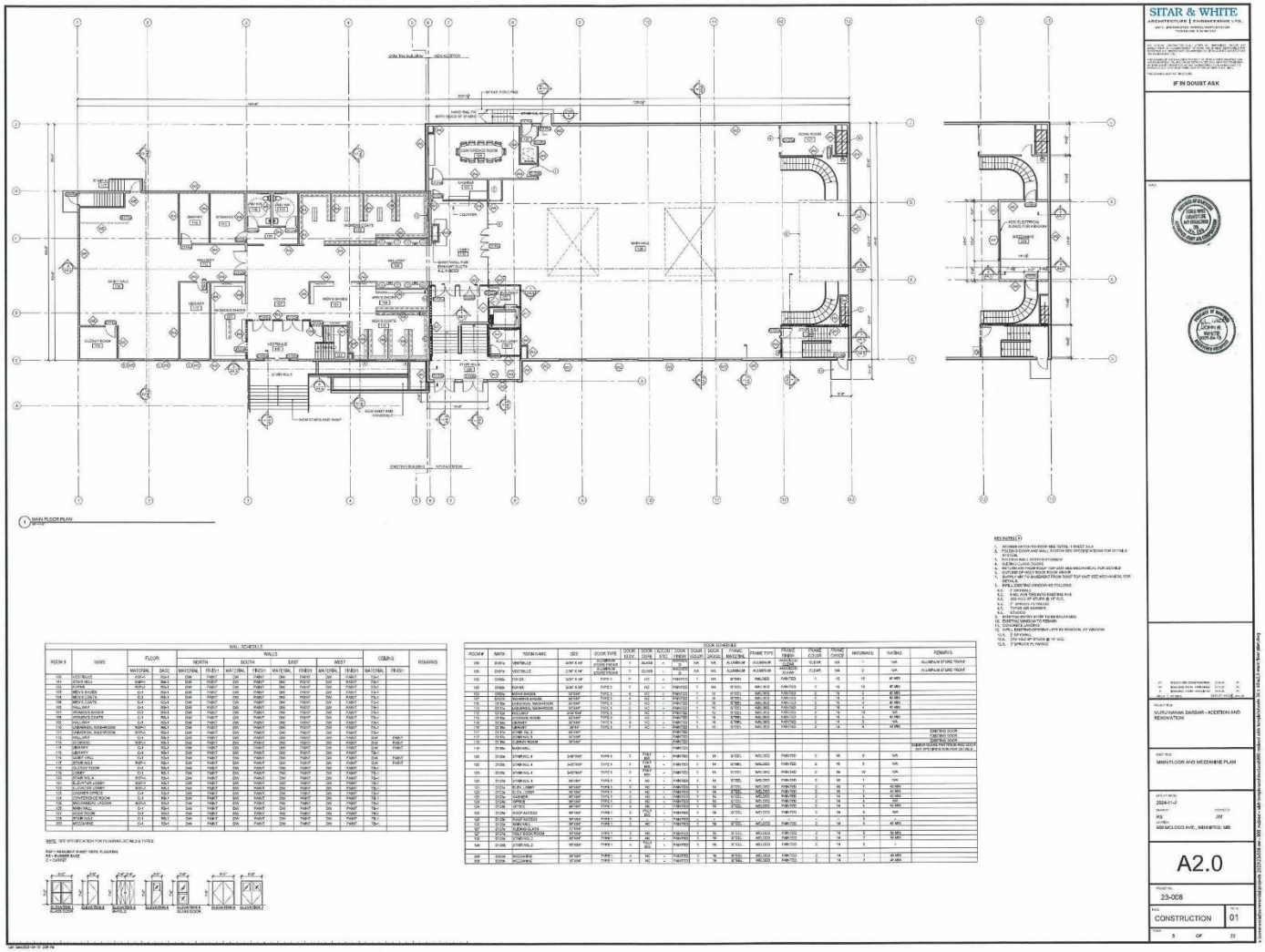

SITAR & WHITE
ARCHITECTURE | ENGINEERING LTD.

IF IN DOUBT ASK

GURU NANAK DARBAR - ADDITION AND RENOVATION

MAIN FLOOR AND MEZZANINE PLAN

500 MCLEOD AVE., WINNIPEG, MB

A2.0

23-008

CONSTRUCTION

01


SITAR & WHITE
ARCHITECTURE | ENGINEERING LTD.
IF IN DOUBT ASK
GURUNANAK DARBAR - ADDITION AND RENOVATION
MAIN FLOOR AND MEZZANINE PLAN - DIMENSIONS AND FLOORING PLAN
A2.1
23-008
CONSTRUCTION
01

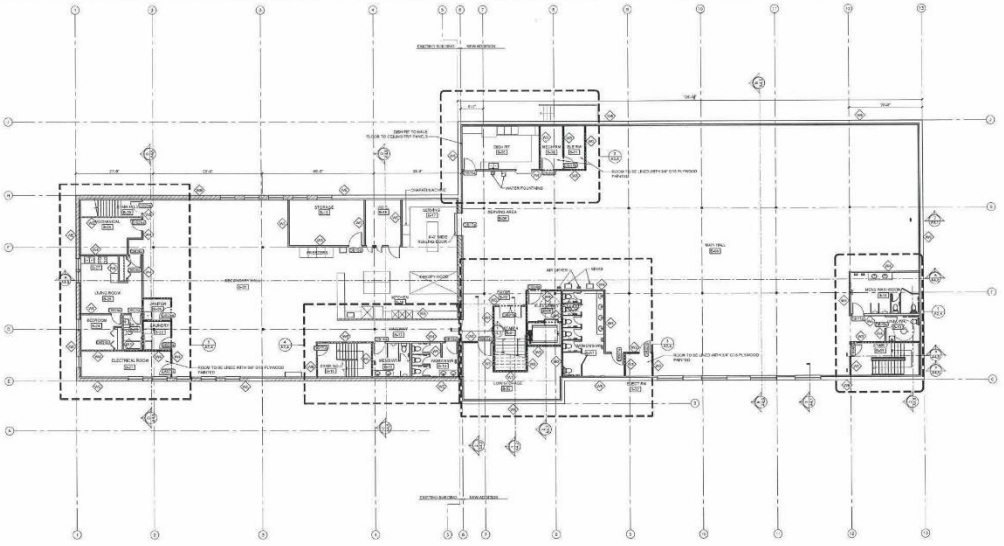

1 BASEMENT PLAN
SCALE: 1/8" = 1'-0"

BASEMENT FINISH SCHEDULE

ROOM #	ROOM NAME	FLOOR		WALLS								CEILING		REMARKS
				NORTH		SOUTH		EAST		WEST				
		MATERIAL	BASE	MATERIAL	FINISH	MATERIAL	FINISH	MATERIAL	FINISH	MATERIAL	FINISH	MATERIAL	FINISH	
B01	STAIRS	RSF	RB-1	EW	PAINT	EW	PAINT	SW	PAINT	EW	PAINT	EW	PAINT	
B02	LOW STORAGE	RSF	RB-1	EW	PAINT	EW	PAINT	EW	PAINT	EW	PAINT	CONCRETE	PAINT	
B03	ATRIUM	SF	RB-1	EW	PAINT	EW	PAINT	EW	PAINT	EW	PAINT	CONCRETE	PAINT	
B04	ELEVATOR LOBBY	CP	RB-1	EW	PAINT	EW	PAINT	EW	PAINT	EW	PAINT	TB-1		
B05	MEN'S WASHROOM	SF	RB-1	EW	PAINT	EW	PAINT	EW	PAINT	EW	PAINT	SYNCRETE	PAINT	
B06	MEN'S ST	RSF	COVE-1	RSF		RSF		ITO		ITO		TB-5		
B07	WOMEN'S WR	SF	RB-1	EW	PAINT	EW	PAINT	EW	PAINT	EW	PAINT	TB-1		
B08	ROOM 1	EPOX	RB-1	EW	PAINT	EW	PAINT	EW	PAINT	EW	PAINT	SK-1		
B09	STAIR 2	RSF	SC-1	EW	PAINT	EW	PAINT	EW	PAINT	EW	PAINT	SW	PAINT	
B10	STR 1ST	RSF	COVE-1	RSF		RSF		ITO		ITO		TB-1		
B11	MECH RM	SF	RB-1	EW	PAINT	EW	PAINT	EW	PAINT	EW	PAINT	TB-1		
B12	HALLWAY	SF	RB	EW	PAINT	EW	PAINT	EW	PAINT	EW	PAINT	EW	PAINT	
B13	MUSIC CLASS	CCT	COVE-1	EW	PAINT	EW	PAINT	EW	PAINT	EW	PAINT	TB-1		
B14	RADIO ST	RSF	COVE-1	EW	PAINT	EW	PAINT	EW	PAINT	EW	PAINT	TB-1		
B15	ROOM 1	RSF	COVE-1	EW	PAINT	EW	PAINT	EW	PAINT	EW	PAINT	TB-1		
B16	METERS	RSF	COVE-1	RSF		RSF		RSF		RSF		TB-1		
B17	RECORD	RSF	COVE-1	ITO	PAINT	ITO	PAINT	ITO	PAINT	ITO	PAINT	TB-1		
B18	RECR	RSF	COVE-1	SW	PAINT	SW	PAINT	EW	PAINT	SW	PAINT	SEPAP	PAINT	
B19	STORAGE	RSF	SC-1	SW	PAINT	SW	PAINT	SW	PAINT	SW	PAINT	CONCRETE	PAINT	
B20	SECONDARY HALL	CT	RB-1	SW	PAINT	SW	PAINT	SW	PAINT	SW	PAINT	CONCRETE	PAINT	
B21	ELECTRICAL ROOM	SF	RB-1	SW	PAINT	SW	PAINT	SW	PAINT	SW	PAINT	CONCRETE	PAINT	
B22	LAUNDRY	RST	COVE-1	SW	PAINT	SW	PAINT	EW	PAINT	SW	PAINT	TB-1		
B23	JANITOR	RST	MC-1	SW	PAINT	SW	PAINT	EW	PAINT	SW	PAINT	TB-1		
B24	WASHROOM	RST	MC-1	SW	PAINT	SW	PAINT	EW	PAINT	SW	PAINT	TB-1		
B25	STORAGE	CP	MC-1	SW	PAINT	SW	PAINT	EW	PAINT	SW	PAINT	TB-1		
B26	FURNACE ROOM	CP	MC-1	SW	PAINT	SW	PAINT	EW	PAINT	SW	PAINT	TB-1		
B27	MEETING	CP	MC-1	SW	PAINT	SW	PAINT	EW	PAINT	SW	PAINT	TB-1		
B28	MECHANICAL ROOM	CP	RB-1	SW	PAINT	SW	PAINT	EW	PAINT	SW	PAINT	CONCRETE	PAINT	
B29	OFFICE 2	RSH-1	RB-1	SW	PAINT	SW	PAINT	SW	PAINT	SW	PAINT	SW	PAINT	
B30	MECHANICAL ROOM	SF	RB-1	PLYWOOD	PAINT	SW	PAINT	SW	PAINT	SW	PAINT	CONCRETE	PAINT	
B31	ELECTRICAL ROOM	CP	RB-1	PLYWOOD	PAINT	PLYWOOD	PAINT	PLYWOOD	PAINT	PLYWOOD	PAINT	CONCRETE	PAINT	
B32	ELEVATOR ROOM	CP	RB-1	PLYWOOD	PAINT	PLYWOOD	PAINT	PLYWOOD	PAINT	PLYWOOD	PAINT	CONCRETE	PAINT	

DOOR SCHEDULE

ROOM #	NAME	ROOM NAME	SIZE	DOOR TYPE	DOOR QUAL	DOOR CORE	ACCOU STR.	DOOR FINISH	DOOR COLOR	DOOR GLAZING	FRAME MATERIAL	FRAME TYPE	FRAME FINISH	FRAME DEPTH	FRAME GAUGE	HARDWARE	RATING	REMARKS
B101	2B01a	BUMP-1	3'-0"x7'-0"	TYPE 1	1	HC	-	PAINTED	1	1/2	STEEL	WELDED	PAINTED	1	16	4	45 MIN.	
B401	2B01b	STAIR/ATRIUM	DETAIL	TYPE 3	2	HC	-	PAINTED	1	1/2	STEEL	WELDED	PAINTED	1	16	11	45 MIN.	
B402	2B02a	ELEVATOR LOBBY	3'-0"x7'-0"	TYPE 3	2	HC	-	PAINTED	1	1/2	STEEL	WELDED	PAINTED	1	16	7	45 MIN.	
B403	2B02b	BUMP-1ST	DETAIL	TYPE 1	2	HC	-	PAINTED	1	1/2	STEEL	WELDED	PAINTED	1	16	13		
B404	2B07a	WOMEN'S WASHROOM	DETAIL	TYPE 1	2	HC	-	PAINTED	1	1/2	STEEL	WELDED	PAINTED	1	16	7		
B405	2B08a	STAIR 2	DETAIL	TYPE 1	2	HC	-	PAINTED	1	1/2	STEEL	WELDED	PAINTED	1	16	7	45 MIN.	
B406	2B08b	MEN'S WASHROOM	DETAIL	TYPE 1	2	HC	-	PAINTED	1	1/2	STEEL	WELDED	PAINTED	2	16	8		
B407	2B10a	MEN'S WASHROOM	DETAIL	TYPE 1	2	HC	-	PAINTED	1	1/2	STEEL	WELDED	PAINTED	2	16	7		
B408	2B10b	WOMEN'S WASHROOM	DETAIL	TYPE 1	2	HC	-	PAINTED	1	1/2	STEEL	WELDED	PAINTED	2	16	7		
B409	2B10c	WOMEN'S WASHROOM	DETAIL	TYPE 1	2	HC	-	PAINTED	1	1/2	STEEL	WELDED	PAINTED	2	16	7		
B410	2B10d	STORAGE	DETAIL	TYPE 1	2	HC	-	PAINTED	1	1/2	STEEL	WELDED	PAINTED	2	16	7	45 MIN.	
B411	2B10e	STORAGE	DETAIL	TYPE 1	2	HC	-	PAINTED	1	1/2	STEEL	WELDED	PAINTED	2	16	7		
B412	2B11a	MEN'S WASHROOM	3'-0"x7'-0"	TYPE 1	2	HC	-	PAINTED	1	1/2	STEEL	WELDED	PAINTED	2	16	7		
B413	2B11b	WOMEN'S WASHROOM	DETAIL	TYPE 1	2	HC	-	PAINTED	1	1/2	STEEL	WELDED	PAINTED	2	16	7		
B414	2B11c	STORAGE	DETAIL	TYPE 1	2	HC	-	PAINTED	1	1/2	STEEL	WELDED	PAINTED	2	16	7	45 MIN.	
B415	2B11d	STORAGE	DETAIL	TYPE 1	2	HC	-	PAINTED	1	1/2	STEEL	WELDED	PAINTED	2	16	7		
B416	2B11e	STORAGE	DETAIL	TYPE 1	2	HC	-	PAINTED	1	1/2	STEEL	WELDED	PAINTED	2	16	7		
B417	2B12a	MAIN FIN DOOR 01	3'-0"x7'-0"															FOR ADDITIONAL DOOR DETAILS AND SCHEDULE REFER TO ARCHITECTURAL
B418	2B12b	STORAGE	DETAIL	TYPE 1	2	HC	-	PAINTED	1	1/2	STEEL	WELDED	PAINTED	2	16	11	45 MIN.	
B419	2B12c	ELECTRICAL ROOM	DETAIL	TYPE 1	2	HC	-	PAINTED	1	1/2	STEEL	WELDED	PAINTED	2	16	11	45 MIN.	
B420	2B12d	WASHROOM	DETAIL	TYPE 1	2	HC	-	PAINTED	1	1/2	STEEL	WELDED	PAINTED	2	16	11	45 MIN.	
B421	2B12e	LAUNDRY	DETAIL	TYPE 1	2	HC	-	PAINTED	1	1/2	STEEL	WELDED	PAINTED	2	16	11	45 MIN.	
B422	2B13a	BATHROOM	3'-0"x7'-0"	TYPE 1	2	HC	-	PAINTED	1	1/2	STEEL	WELDED	PAINTED	2	16	11	45 MIN.	
B423	2B13b	LAUNDRY	DETAIL	TYPE 1	2	HC	-	PAINTED	1	1/2	STEEL	WELDED	PAINTED	2	16	11	45 MIN.	
B424	2B13c	WASHROOM	DETAIL	STANDARD DOOR		HC	-	PAINTED	1		WOOD	MANUF.	PAINTED	2		10		
B425	2B13d	JANITOR	DETAIL	STANDARD DOOR		HC	-	PAINTED	1		WOOD	MANUF.	PAINTED	2		10		
B426	2B13e	JANITOR	DETAIL	TYPE 1	2	HC	-	PAINTED	1	1/2	STEEL	WELDED	PAINTED	2	16	11	45 MIN.	
B427	2B13f	JANITOR	DETAIL	TYPE 1	2	HC	-	PAINTED	1	1/2	STEEL	WELDED	PAINTED	2	16	11	45 MIN.	
B428	2B13g	JANITOR	DETAIL	TYPE 1	2	HC	-	PAINTED	1	1/2	STEEL	WELDED	PAINTED	2	16	11	45 MIN.	
B429	2B13h	JANITOR	DETAIL	TYPE 1	2	HC	-	PAINTED	1	1/2	STEEL	WELDED	PAINTED	2	16	11	45 MIN.	
B430	2B13i	JANITOR	DETAIL	TYPE 1	2	HC	-	PAINTED	1	1/2	STEEL	WELDED	PAINTED	2	16	11	45 MIN.	
B431	2B13j	JANITOR	DETAIL	TYPE 1	2	HC	-	PAINTED	1	1/2	STEEL	WELDED	PAINTED	2	16	11	45 MIN.	
B432	2B13k	JANITOR	DETAIL	TYPE 1	2	HC	-	PAINTED	1	1/2	STEEL	WELDED	PAINTED	2	16	11	45 MIN.	
B433	2B13l	JANITOR	DETAIL	TYPE 1	2	HC	-	PAINTED	1	1/2	STEEL	WELDED	PAINTED	2	16	11	45 MIN.	
B434	2B13m	JANITOR	DETAIL	TYPE 1	2	HC	-	PAINTED	1	1/2	STEEL	WELDED	PAINTED	2	16	11	45 MIN.	
B435	2B13n	JANITOR	DETAIL	TYPE 1	2	HC	-	PAINTED	1	1/2	STEEL	WELDED	PAINTED	2	16	11	45 MIN.	
B436	2B13o	JANITOR	DETAIL	TYPE 1	2	HC	-	PAINTED	1	1/2	STEEL	WELDED	PAINTED	2	16	11	45 MIN.	
B437	2B13p	JANITOR	DETAIL	TYPE 1	2	HC	-	PAINTED	1	1/2	STEEL	WELDED	PAINTED	2	16	11	45 MIN.	
B438	2B13q	JANITOR	DETAIL	TYPE 1	2	HC	-	PAINTED	1	1/2	STEEL	WELDED	PAINTED	2	16	11	45 MIN.	
B439	2B13r	JANITOR	DETAIL	TYPE 1	2	HC	-	PAINTED	1	1/2	STEEL	WELDED	PAINTED	2	16	11	45 MIN.	
B440	2B13s	JANITOR	DETAIL	TYPE 1	2	HC	-	PAINTED	1	1/2	STEEL	WELDED	PAINTED	2	16	11	45 MIN.	
B441	2B13t	JANITOR	DETAIL	TYPE 1	2	HC	-	PAINTED	1	1/2	STEEL	WELDED	PAINTED	2	16	11	45 MIN.	
B442	2B13u	JANITOR	DETAIL	TYPE 1	2	HC	-	PAINTED	1	1/2	STEEL	WELDED	PAINTED	2	16	11	45 MIN.	
B443	2B13v	JANITOR	DETAIL	TYPE 1	2	HC	-	PAINTED	1	1/2	STEEL	WELDED	PAINTED	2	16	11	45 MIN.	
B444	2B13w	JANITOR	DETAIL	TYPE 1	2	HC	-	PAINTED	1	1/2	STEEL	WELDED	PAINTED	2	16	11	45 MIN.	
B445	2B13x	JANITOR	DETAIL	TYPE 1	2	HC	-	PAINTED	1	1/2	STEEL	WELDED	PAINTED	2	16	11	45 MIN.	
B446	2B13y	JANITOR	DETAIL	TYPE 1	2	HC	-	PAINTED	1	1/2	STEEL	WELDED	PAINTED	2	16	11	45 MIN.	
B447	2B13z	JANITOR	DETAIL	TYPE 1	2	HC	-	PAINTED	1	1/2	STEEL	WELDED	PAINTED	2	16	11	45 MIN.	
B448	2B13aa	JANITOR	DETAIL	TYPE 1	2	HC	-	PAINTED	1	1/2	STEEL	WELDED	PAINTED	2	16	11	45 MIN.	
B449	2B13ab	JANITOR	DETAIL	TYPE 1	2	HC	-	PAINTED	1	1/2	STEEL	WELDED	PAINTED	2	16	11	45 MIN.	
B450	2B13ac	JANITOR	DETAIL	TYPE 1	2	HC	-	PAINTED	1	1/2	STEEL	WELDED	PAINTED	2	16	11	45 MIN.	
B451	2B13ad	JANITOR	DETAIL	TYPE 1	2	HC	-	PAINTED	1	1/2	STEEL	WELDED	PAINTED	2	16	11	45 MIN.	
B452	2B13ae	JANITOR	DETAIL	TYPE 1	2	HC	-	PAINTED	1	1/2	STEEL	WELDED	PAINTED	2	16	11	45 MIN.	
B453	2B13af	JANITOR	DETAIL	TYPE 1	2	HC	-	PAINTED	1	1/2	STEEL	WELDED	PAINTED	2	16	11	45 MIN.	
B454	2B13ag	JANITOR	DETAIL	TYPE 1	2	HC	-	PAINTED	1	1/2	STEEL	WELDED	PAINTED	2	16	11	45 MIN.	
B455	2B13ah	JANITOR	DETAIL	TYPE 1	2	HC	-	PAINTED	1	1/2	STEEL	WELDED	PAINTED	2	16	11	45 MIN.	
B456	2B13ai	JANITOR	DETAIL	TYPE 1	2	HC	-	PAINTED	1	1/2	STEEL	WELDED	PAINTED	2	16	11	45 MIN.	
B457	2B13aj	JANITOR	DETAIL	TYPE 1	2	HC	-	PAINTED	1	1/2	STEEL	WELDED	PAINTED	2	16	11	45 MIN.	
B458	2B13ak	JANITOR	DETAIL	TYPE 1	2	HC	-	PAINTED	1	1/2	STEEL	WELDED	PAINTED	2	16	11	45 MIN.	
B459	2B13al	JANITOR	DETAIL	TYPE 1	2	HC	-	PAINTED	1	1/2	STEEL	WELDED	PAINTED	2	16	11	45 MIN.	
B460	2B13am	JANITOR	DETAIL	TYPE 1	2	HC	-	PAINTED	1	1/2	STEEL	WELDED	PAINTED	2	16	11	45 MIN.	
B461	2B13an	JANITOR	DETAIL	TYPE 1	2	HC	-	PAINTED	1	1/2	STEEL	WELDED	PAINTED	2	16	11	45 MIN.	
B462	2B13ao	JANITOR	DETAIL	TYPE 1	2	HC	-	PAINTED	1	1/2	STEEL	WELDED	PAINTED	2	16	11	45 MIN.	
B463	2B13ap	JANITOR	DETAIL	TYPE 1	2	HC	-	PAINTED	1	1/2	STEEL	WELDED	PAINTED	2	16	11	45 MIN.	
B464	2B13aq	JANITOR	DETAIL	TYPE 1	2	HC	-	PAINTED	1	1/2	STEEL	WELDED	PAINTED	2	16	11	45 MIN.	
B465	2B13ar	JANITOR	DETAIL	TYPE 1	2	HC	-	PAINTED	1	1/2	STEEL	WELDED	PAINTED	2	16	11	45 MIN.	
B466	2B13as	JANITOR	DETAIL	TYPE 1	2	HC	-	PAINTED	1	1/2	STEEL	WELDED	PAINTED	2	16	11	45 MIN.	
B467	2B13at	JANITOR	DETAIL	TYPE 1	2	HC	-	PAINTED	1	1/2	STEEL	WELDED	PAINTED	2	16	11	45 MIN.	
B468	2B13au	JANITOR	DETAIL	TYPE 1	2	HC	-	PAINTED	1	1/2	STEEL	WELDED	PAINTED	2	16	11	45 MIN.	
B469	2B13av	JANITOR	DETAIL	TYPE 1	2	HC	-	PAINTED	1	1/2	STEEL	WELDED	PAINTED	2	16	11	45 MIN.	
B470	2B13aw	JANITOR	DETAIL	TYPE 1	2	HC	-	PAINTED	1	1/2	STEEL	WELDED	PAINTED	2	16	11	45 MIN.	
B471	2B13ax	JANITOR	DETAIL	TYPE 1	2	HC	-	PAINTED	1	1/2	STEEL	WELDED	PAINTED	2	16	11	45 MIN.	
B472	2B13ay	JANITOR	DETAIL	TYPE 1	2	HC	-	PAINTED	1	1/2	STEEL	WELDED	PAINTED	2	16	11	45 MIN.	
B473	2B13az	JANITOR	DETAIL	TYPE 1	2	HC	-	PAINTED	1	1/2	STEEL	WELDED	PAINTED	2	16	11	45 MIN.	
B474	2B13ba	JANITOR	DETAIL	TYPE 1	2	HC	-	PAINTED	1	1/2	STEEL	WELDED	PAINTED	2	16	11	45 MIN.	
B475	2B13bb	JANITOR	DETAIL	TYPE 1	2	HC	-	PAINTED	1	1/2	STEEL	WELDED	PAINTED	2	16	11	45 MIN.	
B476	2B13bc	JANITOR	DETAIL	TYPE 1	2	HC	-	PAINTED	1	1/2	STEEL	WELDED	PAINTED	2	16	11	45 MIN.	
B477	2B13bd	JANITOR	DETAIL	TYPE 1	2	HC	-	PAINTED	1	1/2	STEEL	WELDED	PAINTED	2	16	11	45 MIN.	
B478	2B13be	JANITOR	DETAIL	TYPE 1	2	HC	-	PAINTED	1	1/2	STEEL	WELDED	PAINTED	2	16	11	45 MIN.	
B479	2B13bf	JANITOR	DETAIL	TYPE 1	2	HC	-	PAINTED	1	1/2	STEEL	WELDED	PAINTED	2	16	11	45 MIN.	
B480	2B13bg	JANITOR	DETAIL	TYPE 1	2	HC	-	PAINTED	1	1/2	STEEL	WELDED	PAINTED	2	16	11	45 MIN.	
B481	2B13bh	JANITOR	DETAIL	TYPE 1	2	HC	-	PAINTED	1	1/2	STEEL	WELDED	PAINTED	2	16	11	45 MIN.	
B482	2B13bi	JANITOR	DETAIL	TYPE 1	2	HC	-	PAINTED	1	1/2	STEEL	WELDED	PAINTED	2	16	11	45 MIN.	
B483	2B13bj	JANITOR	DETAIL	TYPE 1	2	HC	-	PAINTED	1	1/2	STEEL	WELDED	PAINTED	2	16	11	45 MIN.	
B484	2B13bk	JANITOR	DETAIL	TYPE 1	2	HC	-	PAINTED	1	1/2	STEEL	WELDED	PAINTED	2	16	11	45 MIN.	
B485	2B13bl	JANITOR	DETAIL	TYPE 1	2	HC	-	PAINTED	1	1/2	STEEL	WELDED	PAINTED	2	16	11	45 MIN.	
B486	2B13bm	JANITOR	DETAIL	TYPE 1	2	HC	-	PAINTED	1	1/2	STEEL	WELDED	PAINTED	2	16	11	45 MIN.	
B487	2B13bn	JANITOR	DETAIL	TYPE 1	2	HC	-	PAINTED	1	1/2	STEEL	WELDED	PAINTED	2	16	11	45 MIN.	
B488	2B13bo	JANITOR	DETAIL	TYPE 1	2	HC	-	PAINTED	1	1/2	STEEL	WELDED	PAINTED	2	16	11	45 MIN.	
B489	2B13bp	JANITOR	DETAIL	TYPE 1	2	HC	-	PAINTED	1	1/2	STEEL	WELDED	PAINTED	2	16	11	45 MIN.	
B490	2B13bq	JANITOR	DETAIL	TYPE 1	2	HC	-	PAINTED	1	1/2	STEEL	WELDED	PAINTED	2	16	11	45 MIN.	
B491	2B13br	JANITOR	DETAIL	TYPE 1	2	HC	-	PAINTED	1	1/2	STEEL	WELDED	PAINTED	2	16	11	45 MIN.	
B492	2B13bs	JANITOR	DETAIL	TYPE 1	2	HC	-	PAINTED	1	1/2	STEEL	WELDED	PAINTED	2	16	11	45 MIN.	
B493	2B13bt	JANITOR	DETAIL	TYPE 1	2	HC	-	PAINTED	1	1/2	STEEL	WELDED	PAINTED	2	16	11	45 MIN.	
B494	2B13bu	JANITOR	DETAIL	TYPE 1	2	HC	-	PAINTED	1	1/2	STEEL	WELDED	PAINTED	2	16	11	45 MIN.	
B495	2B13bv	JANITOR	DETAIL	TYPE 1	2	HC	-	PAINTED	1	1/2	STEEL	WELDED	PAINTED	2	16	11	45 MIN.	
B496	2B13bw	JANITOR	DETAIL	TYPE 1	2	HC	-	PAINTED	1	1/2	STEEL	WELDED	PAINTED	2	16	11	45 MIN.	
B497	2B13bx	JANITOR	DETAIL	TYPE 1	2	HC	-	PAINTED	1	1/2	STEEL	WELDED	PAINTED	2	16	11	45 MIN.	
B498	2B13by	JANITOR	DETAIL	TYPE 1	2	HC	-	PAINTED	1	1/2	STEEL	WELDED	PAINTED	2	16	11	45 MIN.	
B499	2B13bz	JANITOR	DETAIL	TYPE 1	2	HC	-	PAINTED	1	1/2	STEEL	WELDED	PAINTED	2	16	11	45 MIN.	
B500	2B13ca	JANITOR	DETAIL	TYPE 1	2	HC	-	PAINTED	1	1/2	STEEL	WELDED	PAINTED	2	16	11	45 MIN.	
B501	2B13cb	JANITOR	DETAIL	TYPE 1	2	HC	-	PAINTED	1	1/2	STEEL	WELDED	PAINTED	2	16	11	45 MIN.	
B502	2B13cc	JANITOR	DETAIL	TYPE 1	2	HC	-	PAINTED	1	1/2	STEEL	WELDED	PAINTED	2	16	11	45 MIN.	
B503	2B13cd	JANITOR	DETAIL	TYPE 1	2	HC	-	PAINTED	1	1/2	STEEL	WELDED	PAINTED	2	16	11	45 MIN.	
B504	2B13ce	JANITOR	DETAIL	TYPE 1	2	HC	-	PAINTED	1	1/2	STEEL	WELDED	PAINTED	2	16	11	45 MIN.	
B505	2B13cf	JANITOR	DETAIL	TYPE 1	2	HC	-	PAINTED	1	1/2	STEEL	WELDED	PAINTED	2	16	11	45 MIN.	
B506	2B13cg	JANITOR	DETAIL	TYPE 1	2	HC	-	PAINTED	1	1/2	STEEL	WELDED	PAINTED	2	16	11	45 MIN.	
B507	2B13ch	JANITOR	DETAIL	TYPE 1	2	HC	-	PAINTED	1	1/2	STEEL	WELDED	PAINTED	2	16	11	45 MIN.	
B508	2B13ci	JANITOR	DETAIL	TYPE 1	2	HC	-	PAINTED	1	1/2	STEEL	WELDED	PAINTED	2	16	11	45 MIN.	
B509	2B13cj	JANITOR	DETAIL	TYPE 1	2	HC	-	PAINTED	1	1/2	STEEL	WELDED	PAINTED	2	16	11	45 MIN.	
B510	2B13ck	JANITOR	DETAIL	TYPE 1	2	HC	-	PAINTED	1	1/2	STEEL	WELDED	PAINTED	2	16	11	45 MIN.	

SITAR & WHITE
ARCHITECTURE | ENGINEERING LTD.

IF IN DOUBT ASK

SIGNED AND SEALED
CHRIS WHITE
100317
2024-11-13

SIGNED AND SEALED
JOHN R. WHITE
100318
2024-11-13

GURU NANAK DARBAR - ADDITION AND RENOVATION

BASEMENT PLAN

2024-11-7
DRAWN: RS
DESIGNED: JW
LOCATED: 950 MCLEOD AVE., WINNIPEG, MB

A2.2

23-008

CONSTRUCTION
REV. 01

PAGE 7 OF 22

© COPYRIGHT RESERVED. THIS DRAWING AND DESIGN IS THE PROPERTY OF SITAR & WHITE ARCHITECTURE | ENGINEERING LTD. AND MAY NOT BE REPRODUCED OR USED WITHOUT THE WRITTEN CONSENT OF SITAR & WHITE ARCHITECTURE | ENGINEERING LTD. AND THE ARCHITECT IS TO BE NOTIFIED OF ANY INFRINGEMENT.

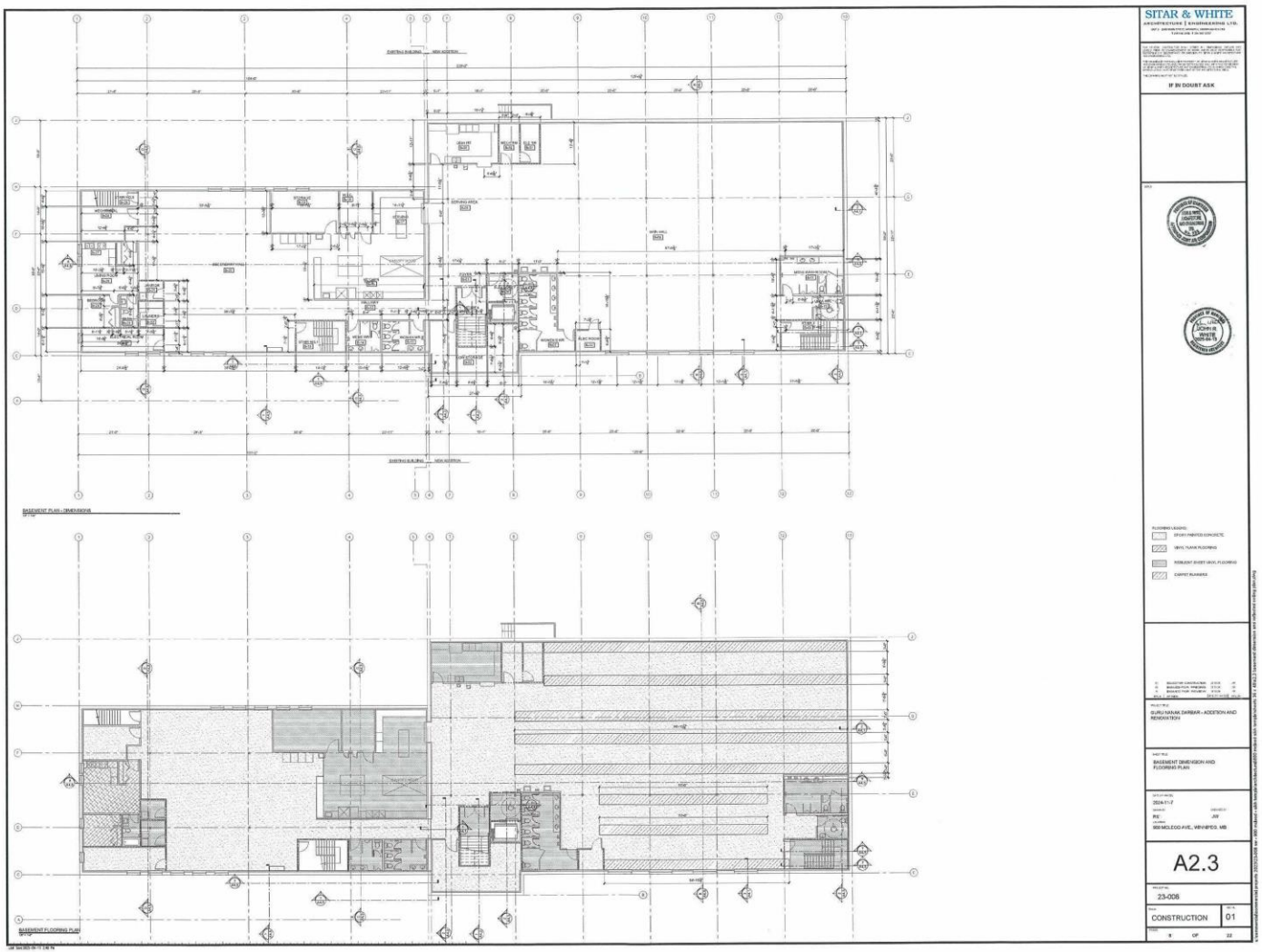
SITAR & WHITE
ARCHITECTURE | ENGINEERING LTD.
IF IN DOUBT ASK
BASEMENT PLAN - DIMENSIONS
BASEMENT FLOORING PLAN
FLOORING LEGEND:
EPOXY PAINTED CONCRETE
VINYL PLANK FLOORING
RESILIENT SHEET VINYL FLOORING
CARPET RUNNERS
GURU NANAK DARBAR - ADDITION AND RENOVATION
BASEMENT DIMENSION AND FLOORING PLAN
2024-11-7
PG
JM
950 MCLEOD AVE., WINNIPEG, MB
A2.3
23-006
CONSTRUCTION
01
1
OF
22

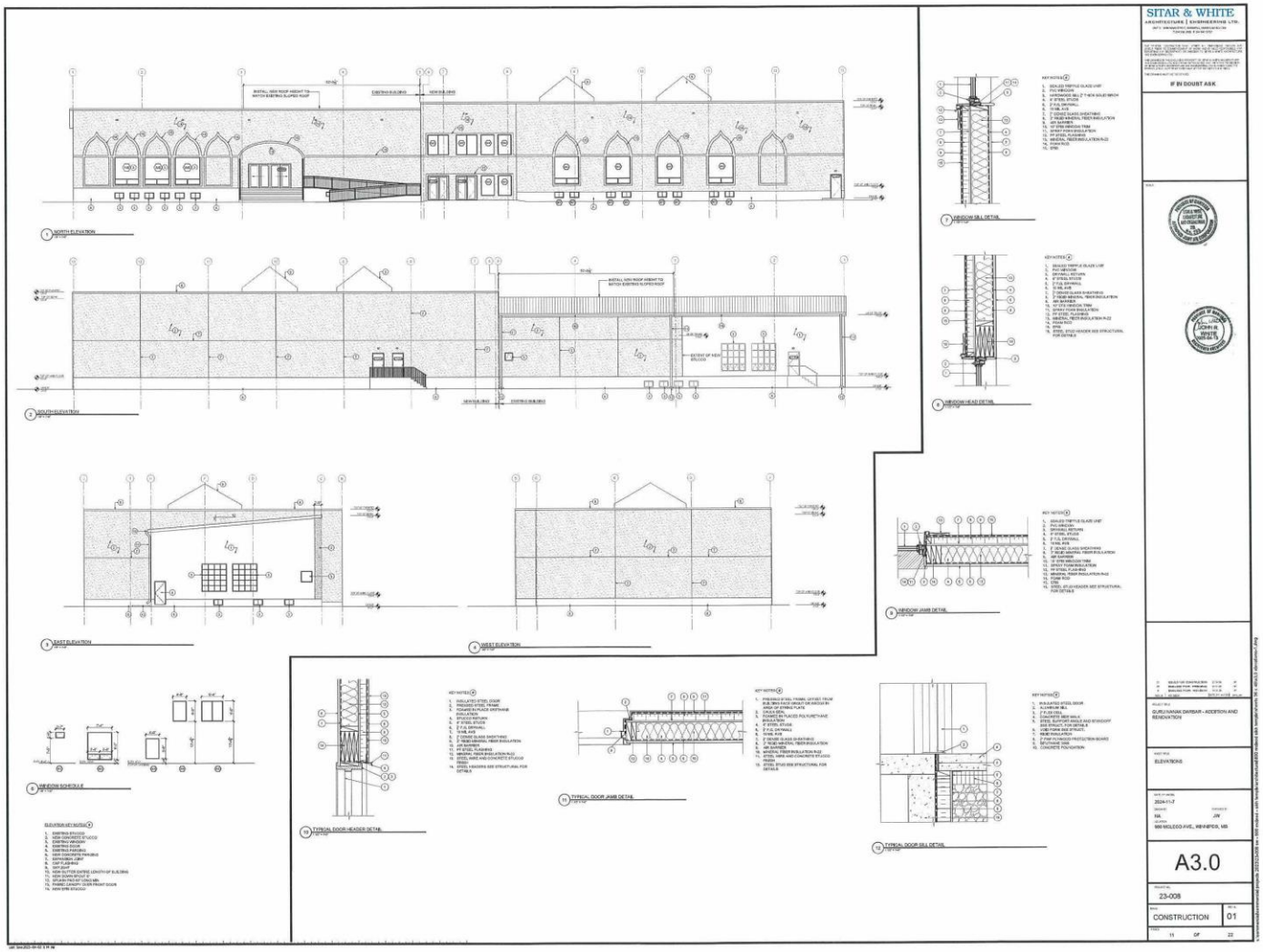
SITAR & WHITE
ARCHITECTURE | ENGINEERING LTD.
IF IN DOUBT ASK
NORTH ELEVATION
SOUTH ELEVATION
EAST ELEVATION
WEST ELEVATION
WINDOW SILL DETAIL
WINDOW HEAD DETAIL
WINDOW JAMB DETAIL
WINDOW SCHEDULE
TYPICAL DOOR HEADER DETAIL
TYPICAL DOOR JAMB DETAIL
TYPICAL DOOR SILL DETAIL
GURU NANAK DARBAR - ADDITION AND RENOVATION
ELEVATIONS
2024-11-7
NA
JW
980 McLEOD AVE., WINNIPEG, MB
A3.0
23-008
CONSTRUCTION
01
11
OF
22