CONCEPTUAL VISION

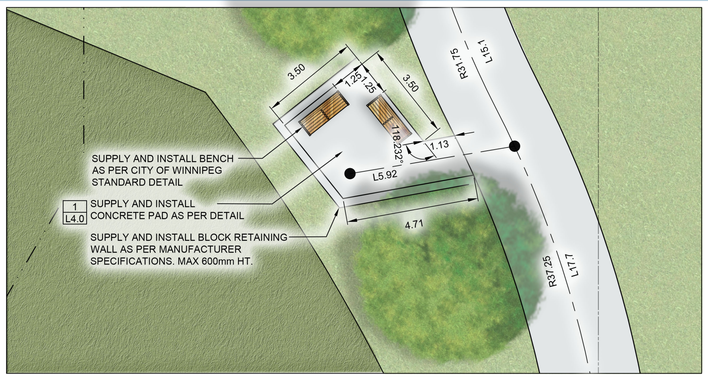

DETAIL PLAN A
SCALE 1:100
NORTH

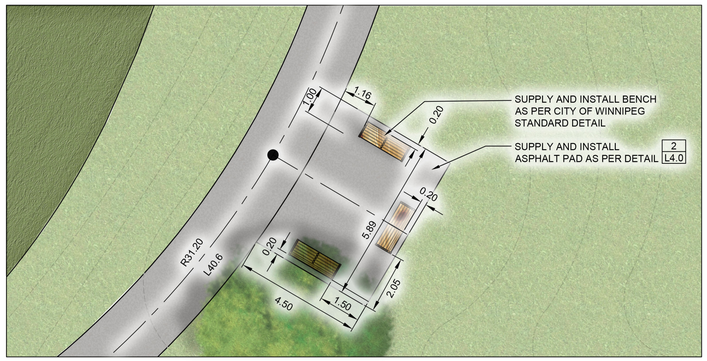

DETAIL PLAN C
SCALE 1:100
NORTH

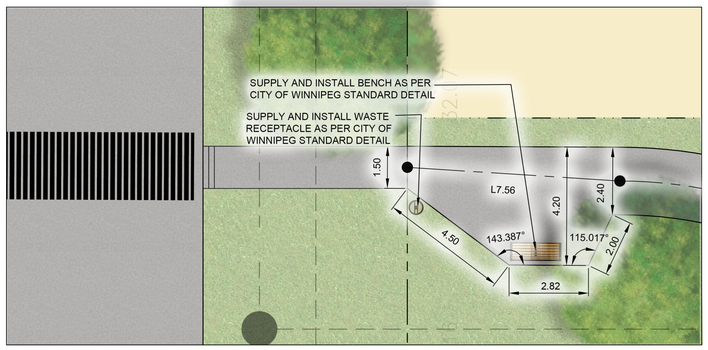

DETAIL PLAN D
SCALE 1:100
NORTH

0 1 3 5 10 15 25m

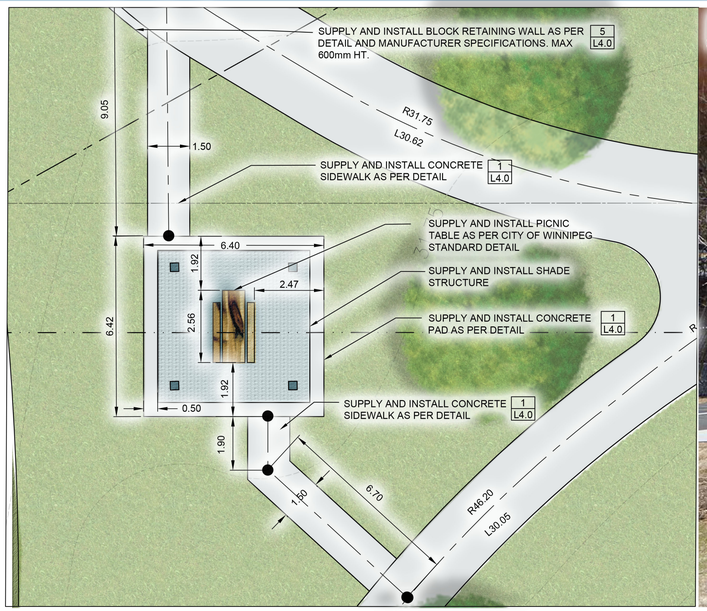

DETAIL PLAN B
SCALE 1:100
NORTH



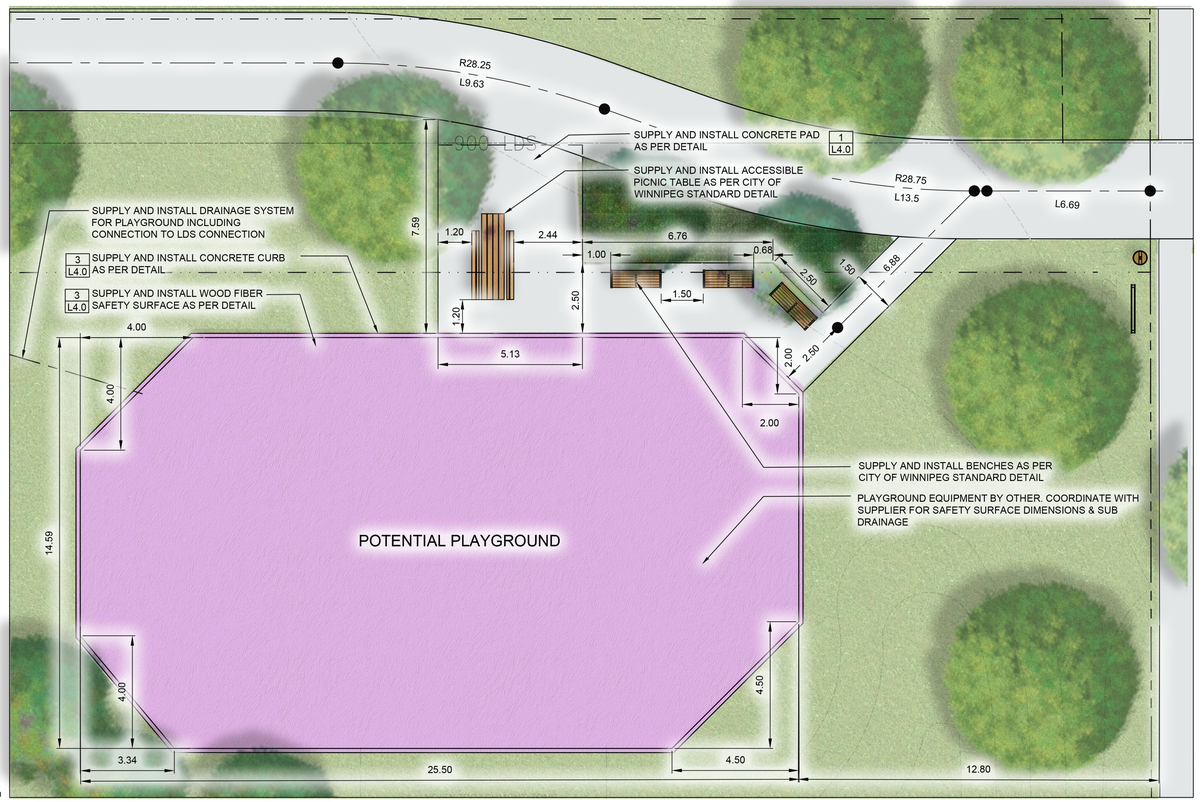

LEGEND

- PROPERTY LINE
- PROPOSED DECIDUOUS TREES
- PROPOSED SOD
- PROPOSED ASPHALT PATHWAY
- PROPOSED CONCRETE SIDEWALK
- PROPOSED NATIVE GRASSES
- PLAYGROUND SAFETY SURFACE

DETAIL PLAN E
SCALE 1:100
NORTH

COURT / TEMPLETON PARKS

May 29, 2026

WATERSIDE - TEMPLETON PARK
CONCEPTUAL LAYOUT PLAN

MAY 28, 2026
SCALE 1:500

NORTH

0 5 15 25 50 100m

LEGEND

- PROPERTY LINE
- PROPOSED DECIDUOUS TREES
- TOPSOIL & SOD
- ASPHALT PATHWAY
- CONCRETE SIDE WALK
- NATIVE GRASSES
- PLAYGROUND SAFETY SURFACE